




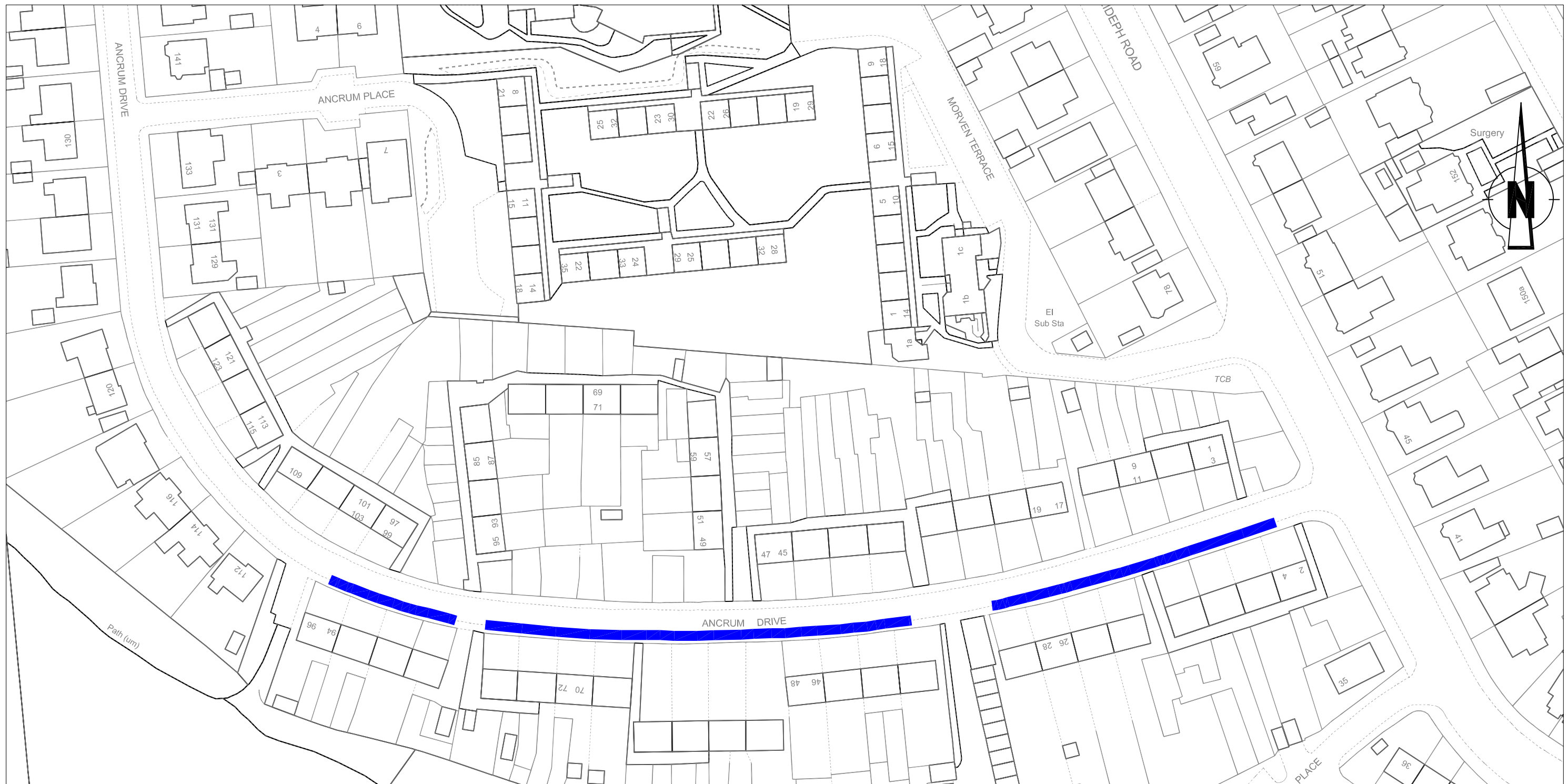
Legend

 Proposed 'At Any Time' Restriction


 Proposed 'On Road / On Footway Parking' Exemption (Residual Footway Width < 1.5m)

Reproduced by permission of Ordnance Survey on behalf of HMSO. © Crown copyright and database right 2023. All rights reserved. Ordnance Survey Licence number 100023371.

revision					
Drawn	Checked	Drg.No.	Project No.	Scale	Date
S.S.	R.T.	1.	P.P.E.O -2023	1:1000	28.02.23.
Dundee City Council (Footway Parking) (Exemptions) (Alpin Tce) Order 2023					
			City Development Department		
City Development Department. Director Robin Presswood					
Dundee House, 50 North Lindsay Street, Dundee DD1 1QE					



Legend



Proposed 'On Road / On Footway
Parking' Exemption
(Residual Footway Width < 1.5m)

revision

Drawn	Checked	Drg.No.	Project No.	Scale	Date
R.T.	E.G.	2.	P.P.E.O -2023	1:1000	28.03.23.

Dundee City Council
(Footway Parking)
(Exemptions)
(Ancrum Dr)
Order 2023

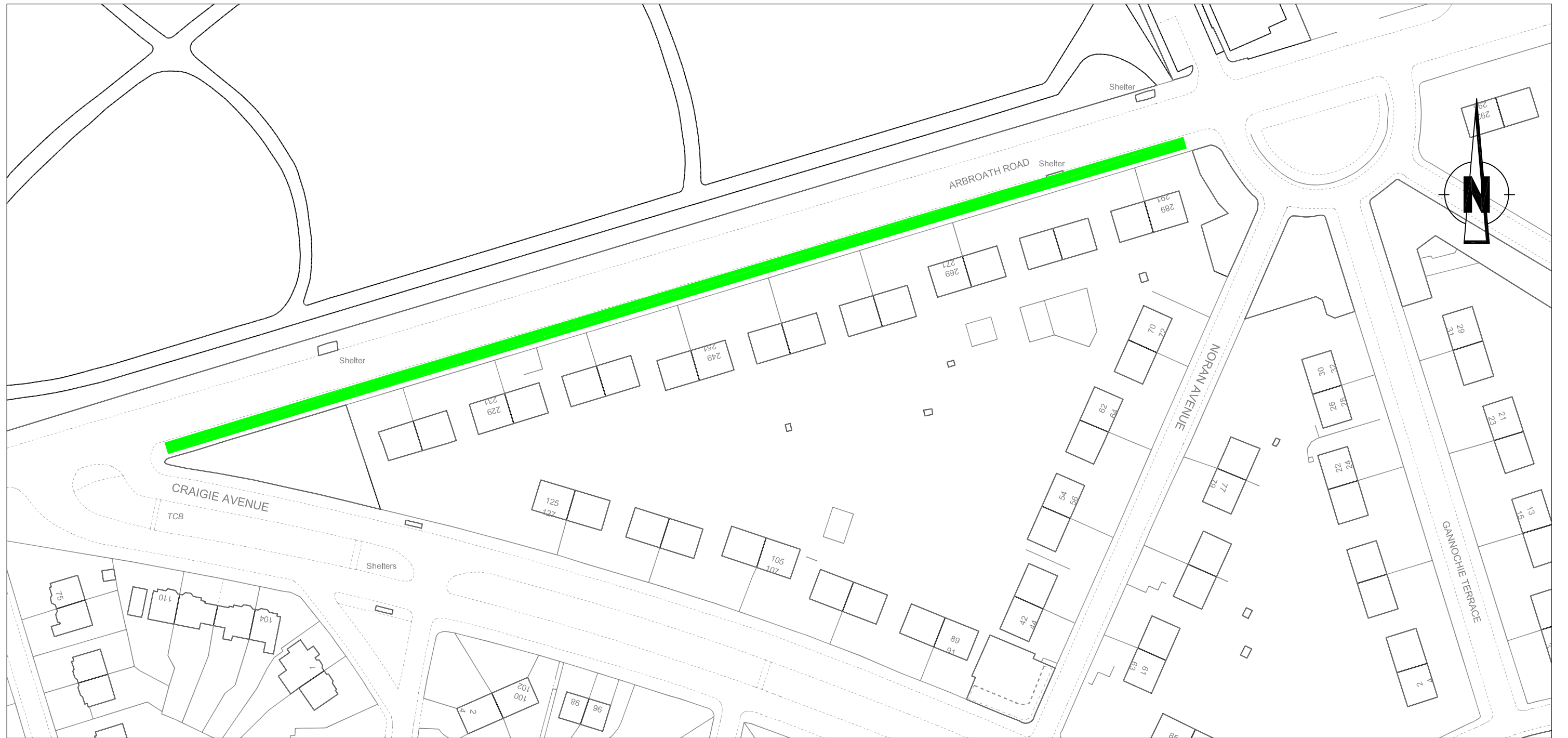


City Development Department

City Development Department. Director Robin Presswood

Dundee House, 50 North Lindsay Street, Dundee DD1 1QE

Reproduced by permission of Ordnance Survey on behalf of HMSO. ©
Crown copyright and database right 2023. All rights reserved. Ordnance
Survey Licence number 100023371.



Legend



Proposed 'On Footway Parking' Exemption

Reproduced by permission of Ordnance Survey on behalf of HMSO. © Crown copyright and database right 2023. All rights reserved. Ordnance Survey Licence number 100023371.

revision

Drawn	Checked	Drg.No.	Project No.	Scale	Date
R.T.	E.G.	3.	P.P.E.O -2023	1:1000	28.03.23.

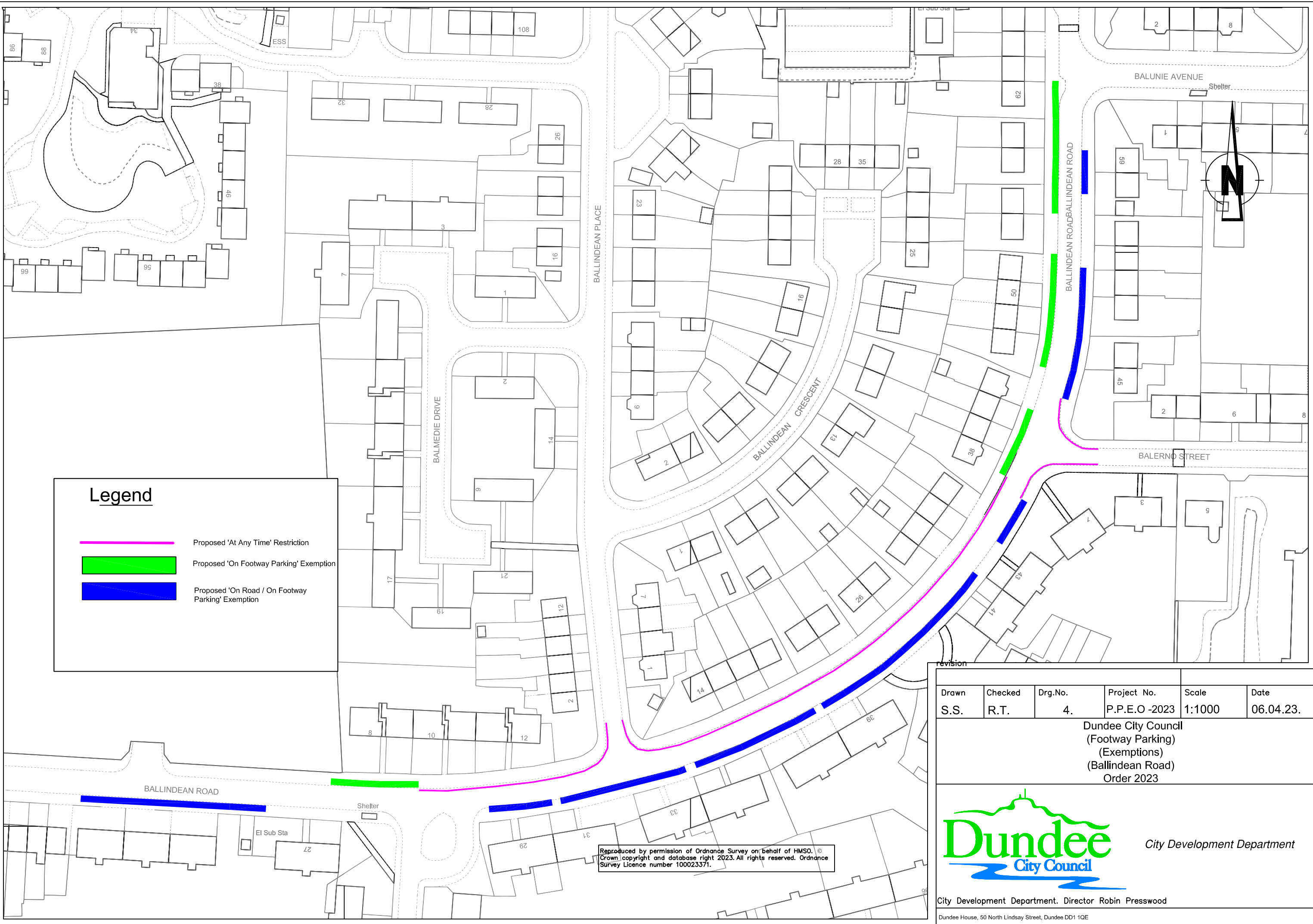
Dundee City Council
 (Footway Parking)
 (Exemptions)
 (Arbroath Rd)
 Order 2023






City Development Department

City Development Department. Director Robin Presswood

Dundee House, 50 North Lindsay Street, Dundee DD1 1QE



Legend

-  Proposed 'At Any Time' Restriction
-  Proposed 'On Footway Parking' Exemption
-  Proposed 'On Road / On Footway Parking' Exemption

Drawn	Checked	Drg.No.	Project No.	Scale	Date
S.S.	R.T.	4.	P.P.E.O -2023	1:1000	06.04.23.

Dundee City Council
 (Footway Parking)
 (Exemptions)
 (Ballindean Road)
 Order 2023

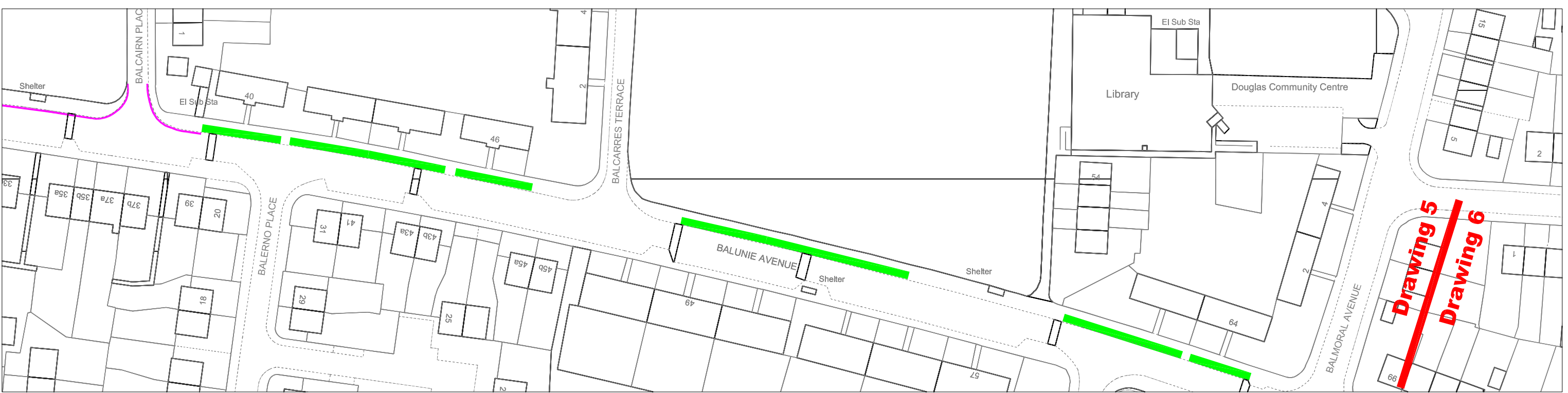
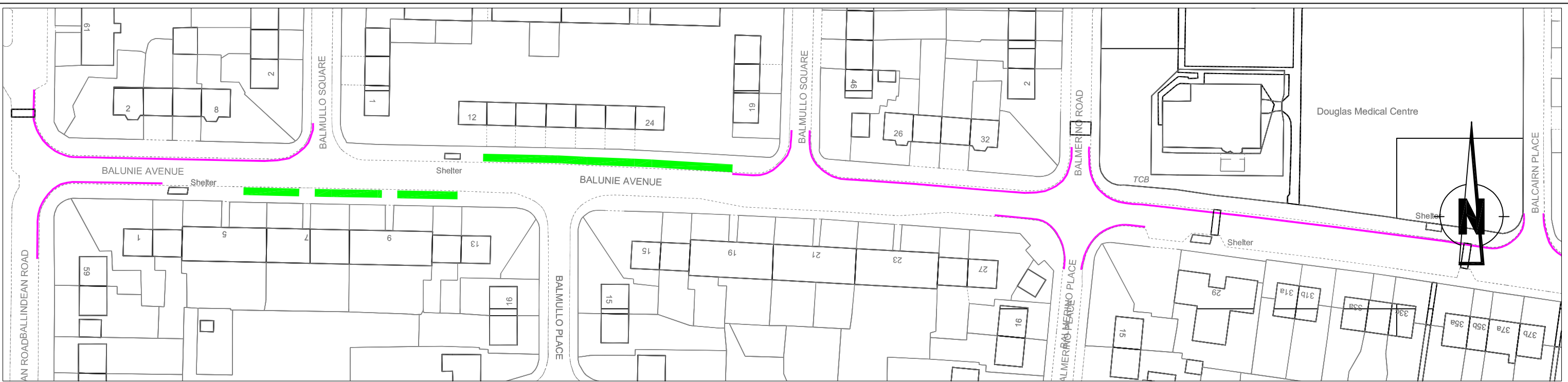


City Development Department

City Development Department. Director Robin Presswood


Dundee House, 50 North Lindsay Street, Dundee DD1 1QE


Reproduced by permission of Ordnance Survey on behalf of HMSO. ©
 Crown copyright and database right 2023. All rights reserved. Ordnance
 Survey Licence number 100023371.




Drawing 5
Drawing 6

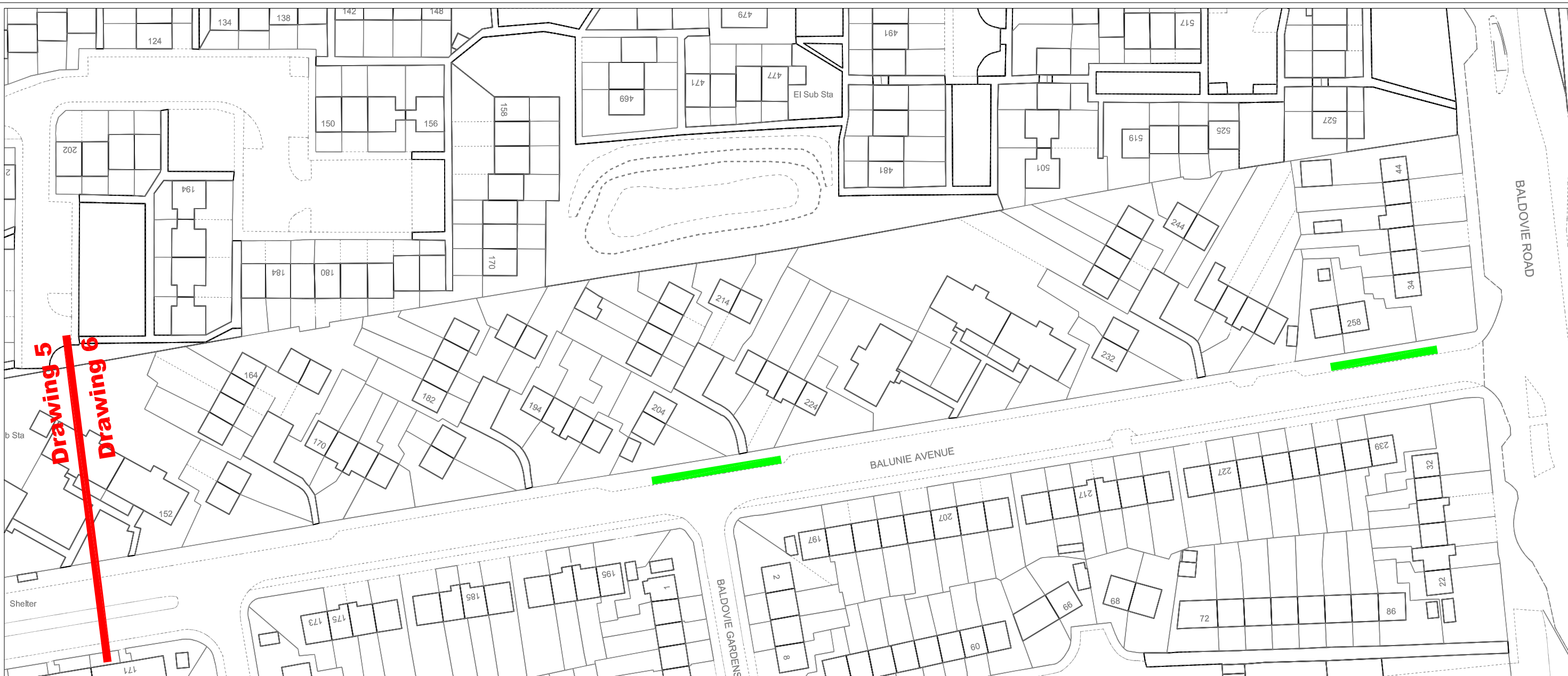
Legend

 Proposed 'At Any Time' Restriction


 Proposed 'On Footway Parking' Exemption

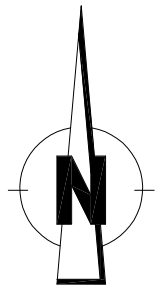
Reproduced by permission of Ordnance Survey on behalf of HMSO. © Crown copyright and database right 2023. All rights reserved. Ordnance Survey Licence number 100023371.

revision					
Drawn	Checked	Drg.No.	Project No.	Scale	Date
S.S.	R.T.	5.	P.P.E.O -2023	1:1000	06.04.23.
Dundee City Council (Footway Parking) (Exemptions) (Balunie Ave) Dwg 1 of 2 Order 2023					
			City Development Department		
City Development Department. Director Robin Presswood					
Dundee House, 50 North Lindsay Street, Dundee DD1 1QE					




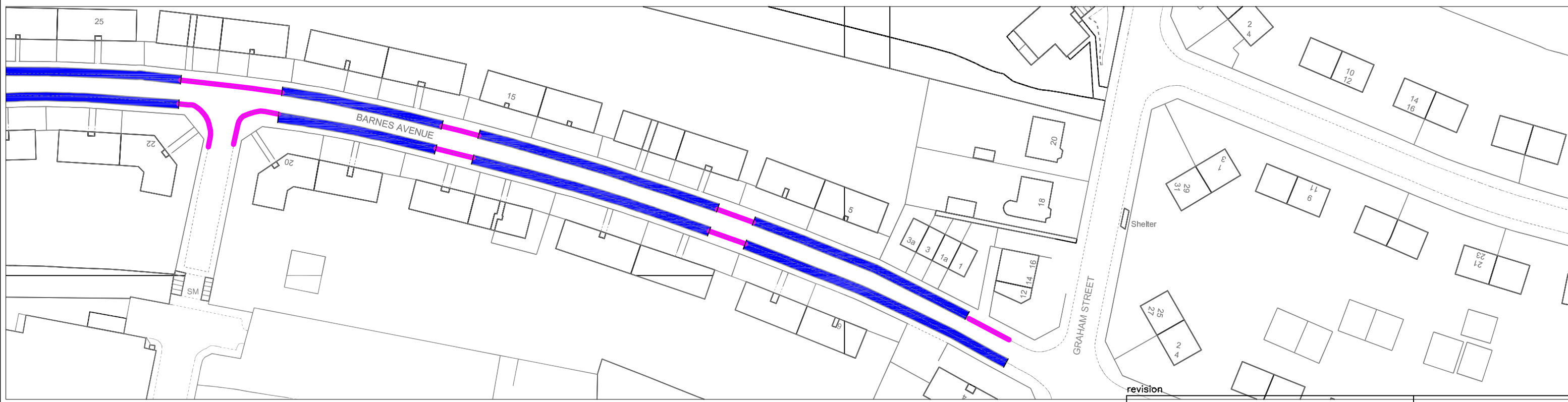
Legend

 Proposed 'Footway Parking' Exemption





Reproduced by permission of Ordnance Survey on behalf of HMSO. © Crown copyright and database right 2023. All rights reserved. Ordnance Survey Licence number 100023371.

revision					
Drawn	Checked	Drg.No.	Project No.	Scale	Date
S.S.	R.T.	6.	P.P.E.O -2023	1:1000	06.04.23.
Dundee City Council (Footway Parking) (Exemptions) (Balunie Ave) Dwg 2 of 2 Order 2023					
			City Development Department		
City Development Department. Director Robin Presswood					
Dundee House, 50 North Lindsay Street, Dundee DD1 1QE					



Legend

 Proposed 'At Any Time' Restriction

 Proposed 'On Road/On Footway Parking' Exemption

Reproduced by permission of Ordnance Survey on behalf of HMSO. © Crown copyright and database right 2023. All rights reserved. Ordnance Survey Licence number 100023371.

Drawn	Checked	Drg.No.	Project No.	Scale	Date
S.S.	R.T.	7.	P.P.E.O -2023	1:1000	28.02.23.

Dundee City Council
 (Footway Parking)
 (Exemptions)
 (Barnes Avenue)
 Order 2023




City Development Department

City Development Department. Director Robin Presswood
 Dundee House, 50 North Lindsay Street, Dundee DD1 1QE



Legend

 Proposed 'On Footway Parking' Exemption

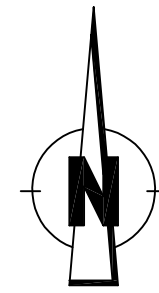
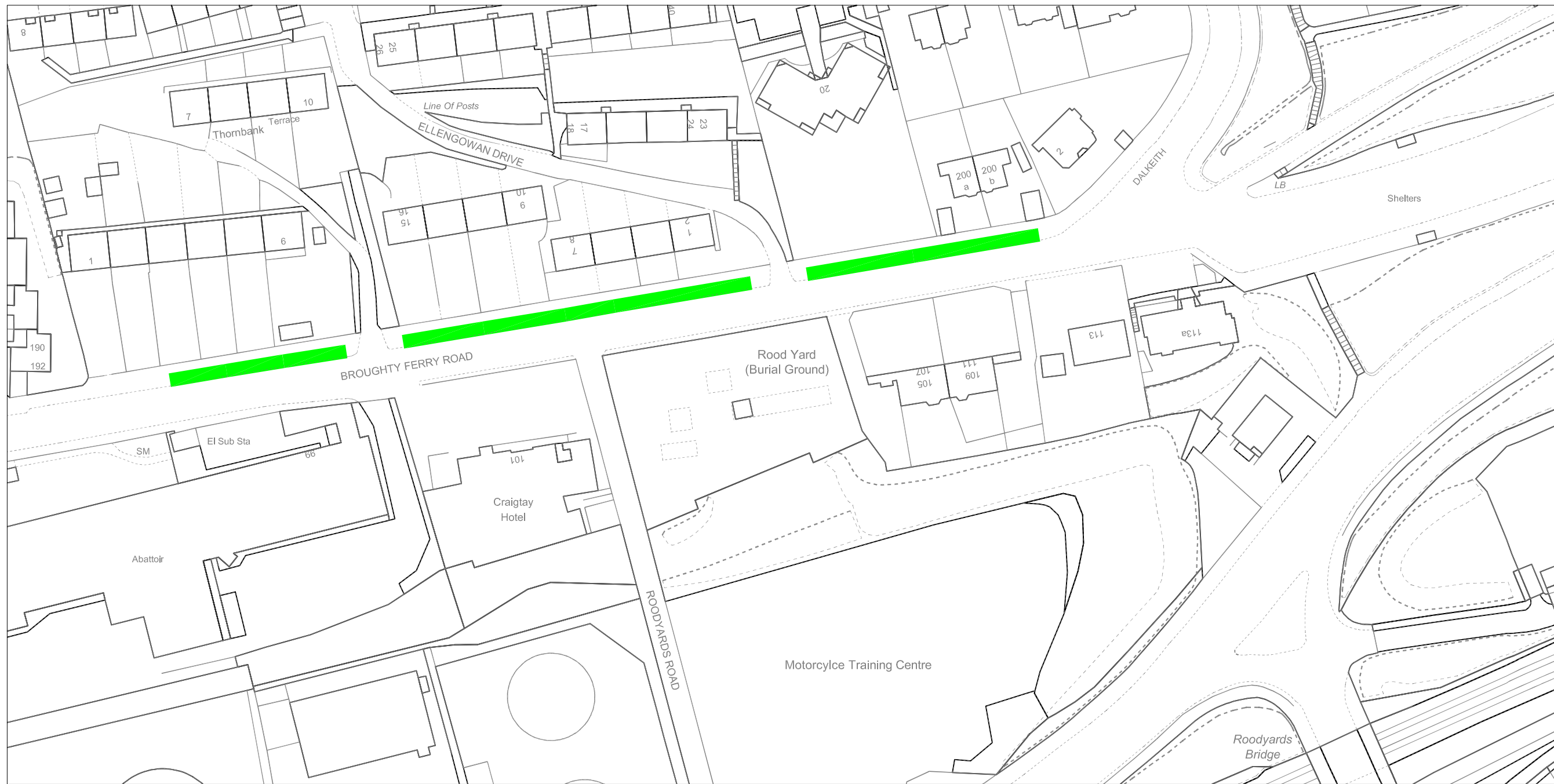
revision					
Drawn	Checked	Drg.No.	Project No.	Scale	Date
R.T.	E.G.	8.	P.P.E.O -2023	1:1000	28.03.23.

Dundee City Council
 (Footway Parking)
 (Exemptions)
 (Brantwood Ave)
 Order 2023



City Development Department

City Development Department. Director Robin Presswood
 Dundee House, 50 North Lindsay Street, Dundee DD1 1QE

Reproduced by permission of Ordnance Survey on behalf of HMSO. © Crown copyright and database right 2023. All rights reserved. Ordnance Survey Licence number 100023371.



Legend

 Proposed 'On Footway Parking' Exemption

revision					
Drawn	Checked	Drg.No.	Project No.	Scale	Date
R.T.	E.G.	9.	P.P.E.O -2023	1:1000	28.03.23.

Dundee City Council
 (Footway Parking)
 (Exemptions)
 (Broughty Ferry Rd)
 Order 2023

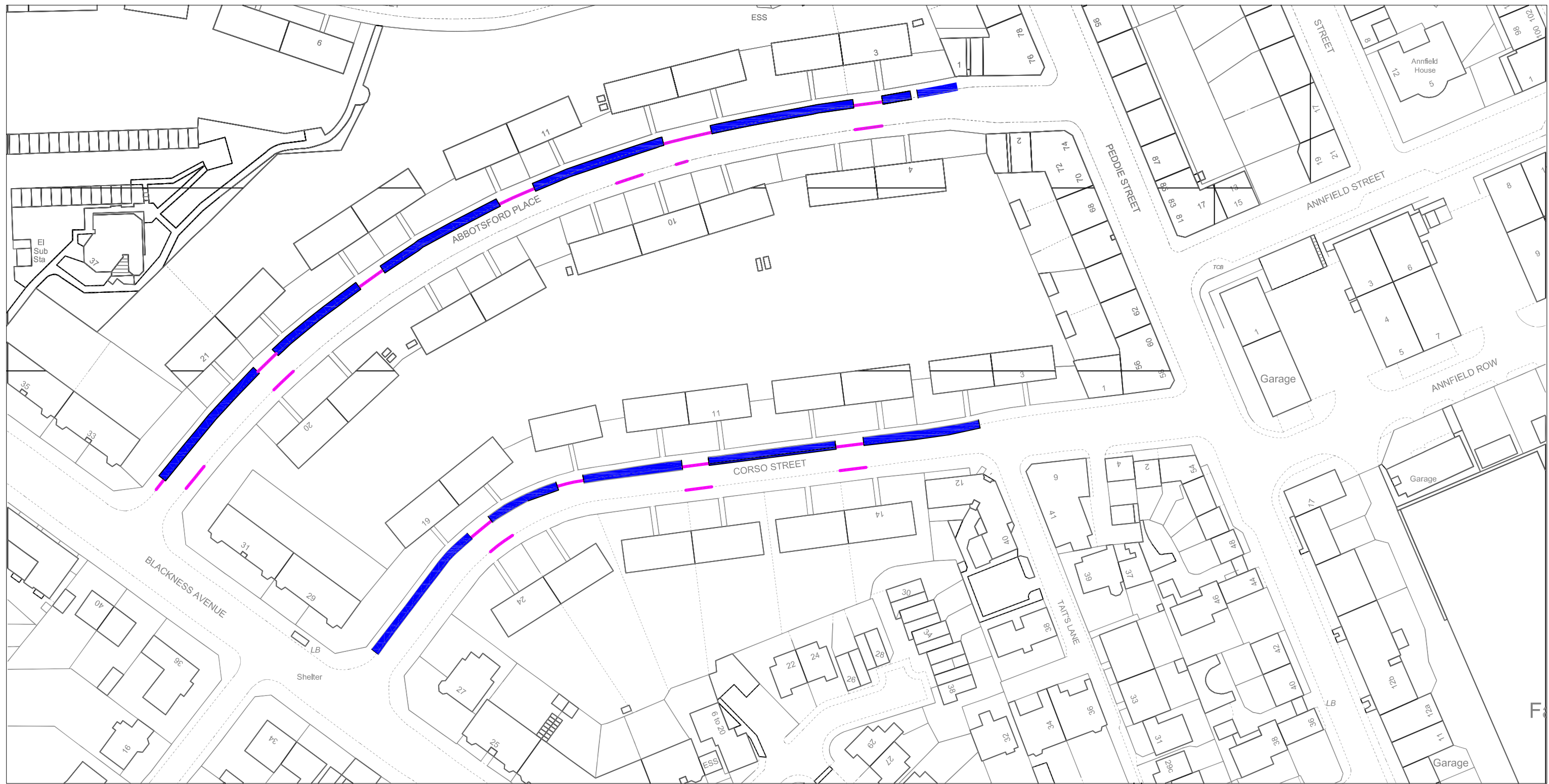


City Development Department

Reproduced by permission of Ordnance Survey on behalf of HMSO. © Crown copyright and database right 2023. All rights reserved. Ordnance Survey Licence number 100023371.

City Development Department. Director Robin Presswood

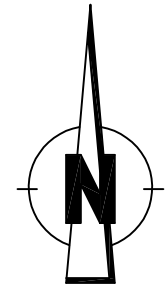
Dundee House, 50 North Lindsay Street, Dundee DD1 1QE



Legend



Proposed 'At Any Time' Restriction
 Proposed 'On Road/On Footway Parking' Exemption



Reproduced by permission of Ordnance Survey on behalf of HMSO. © Crown copyright and database right 2023. All rights reserved. Ordnance Survey Licence number 100023371.

revision

Drawn	Checked	Drg.No.	Project No.	Scale	Date
S.S.	R.T.	10.	P.P.E.O -2023	1:1000	28.02.23.

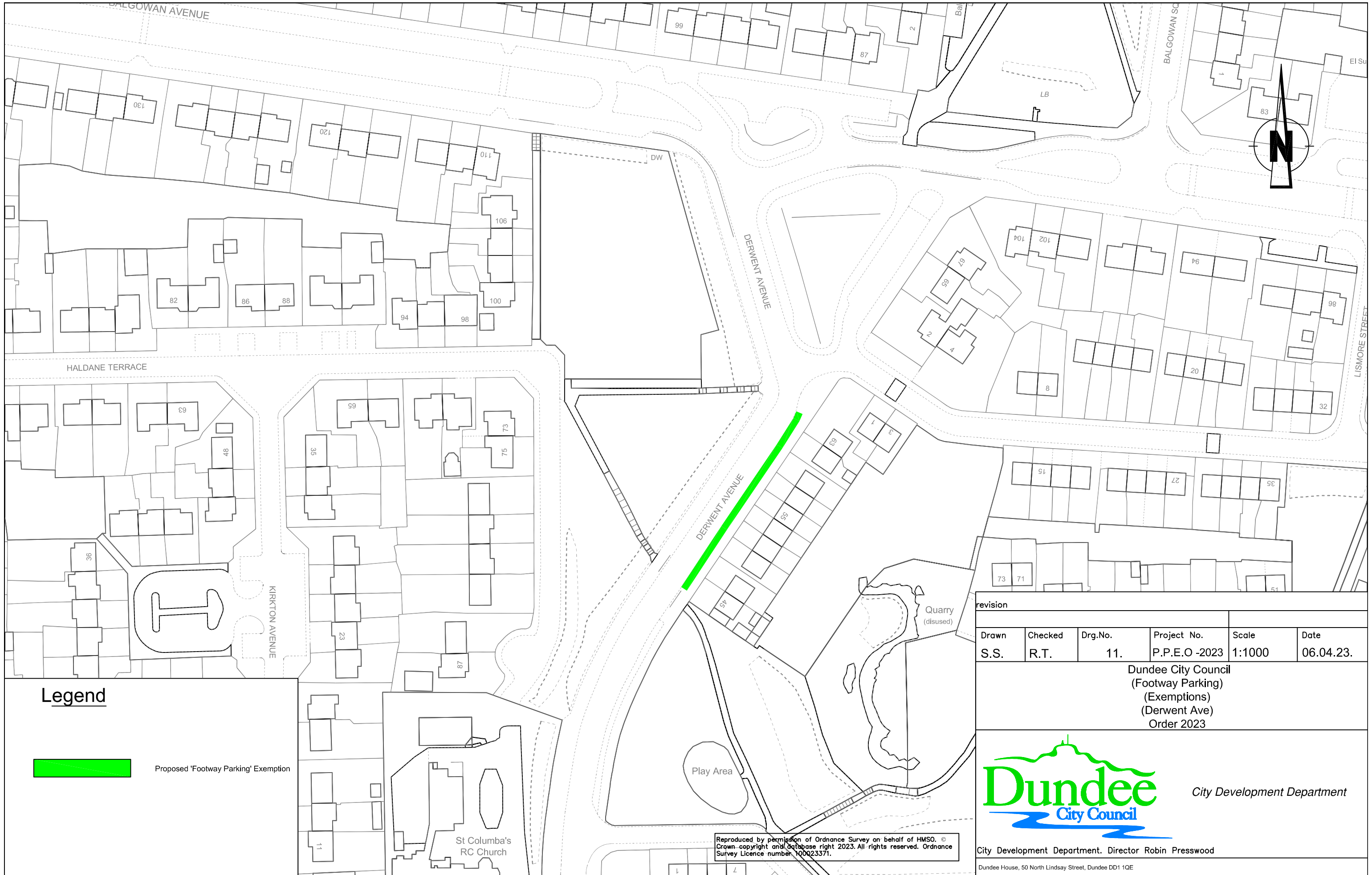
Dundee City Council
 (Footway Parking)
 (Exemptions)
 (Corso St & Abbotsford Pl)
 Order 2023




City Development Department

City Development Department. Director Robin Presswood

Dundee House, 50 North Lindsay Street, Dundee DD1 1QE



Legend



Proposed 'Footway Parking' Exemption

revision					
Drawn	Checked	Drg.No.	Project No.	Scale	Date
S.S.	R.T.	11.	P.P.E.O -2023	1:1000	06.04.23.

Dundee City Council
 (Footway Parking)
 (Exemptions)
 (Derwent Ave)
 Order 2023

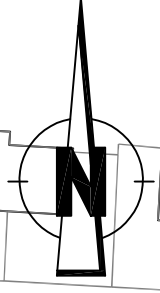


City Development Department

City Development Department. Director Robin Presswood

Dundee House, 50 North Lindsay Street, Dundee DD1 1QE

Reproduced by permission of Ordnance Survey on behalf of HMSO. ©
 Crown copyright and database right 2023. All rights reserved. Ordnance
 Survey Licence number 100023371.



revision					
Drawn	Checked	Drg.No.	Project No.	Scale	Date
S.S.	R.T.	12.	P.P.E.O -2023	1:1000	06.04.23

Dundee City Council
 (Footway Parking)
 (Exemptions)
 (Douglas Road)
 Order 2023





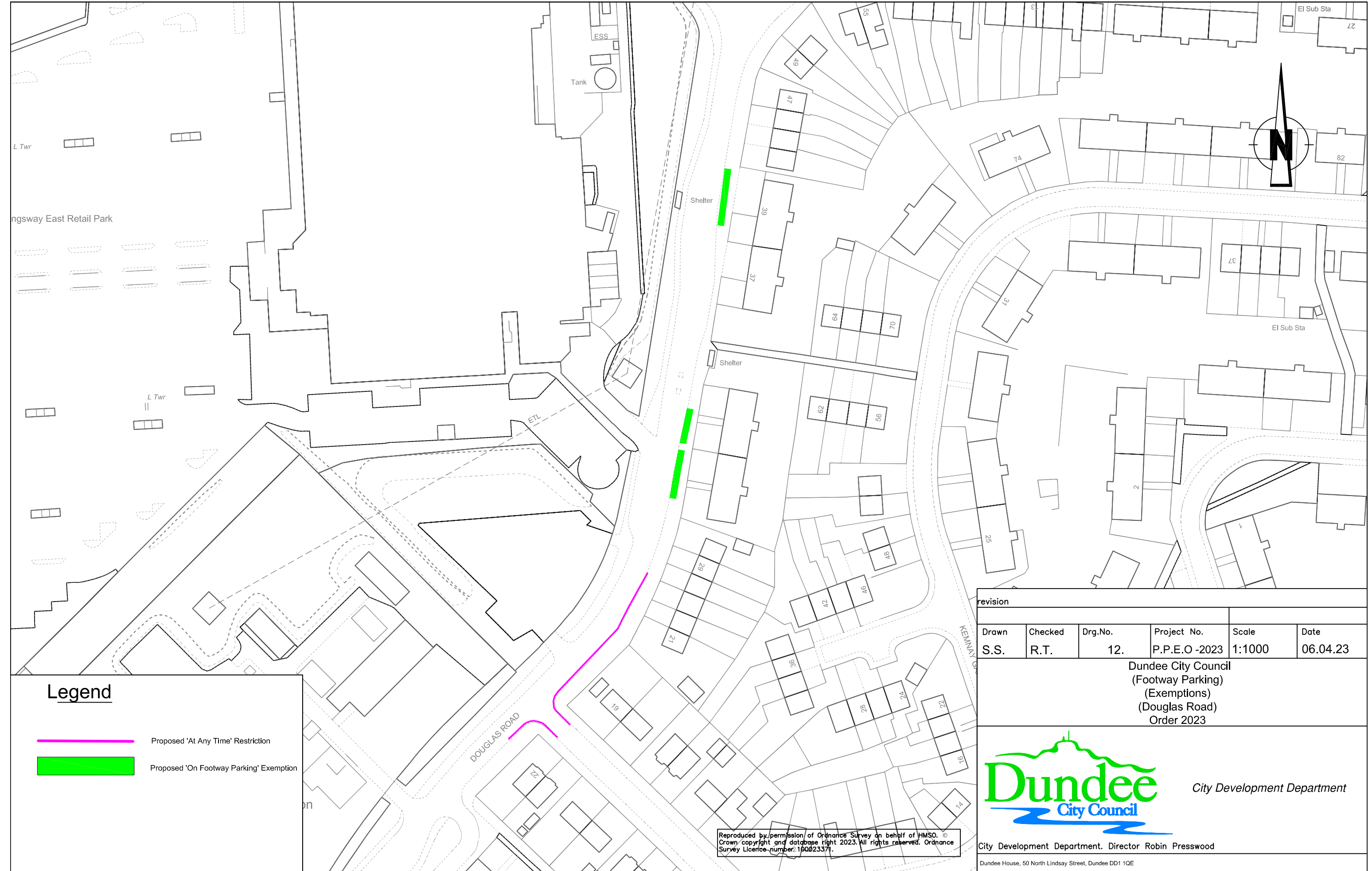
City Development Department

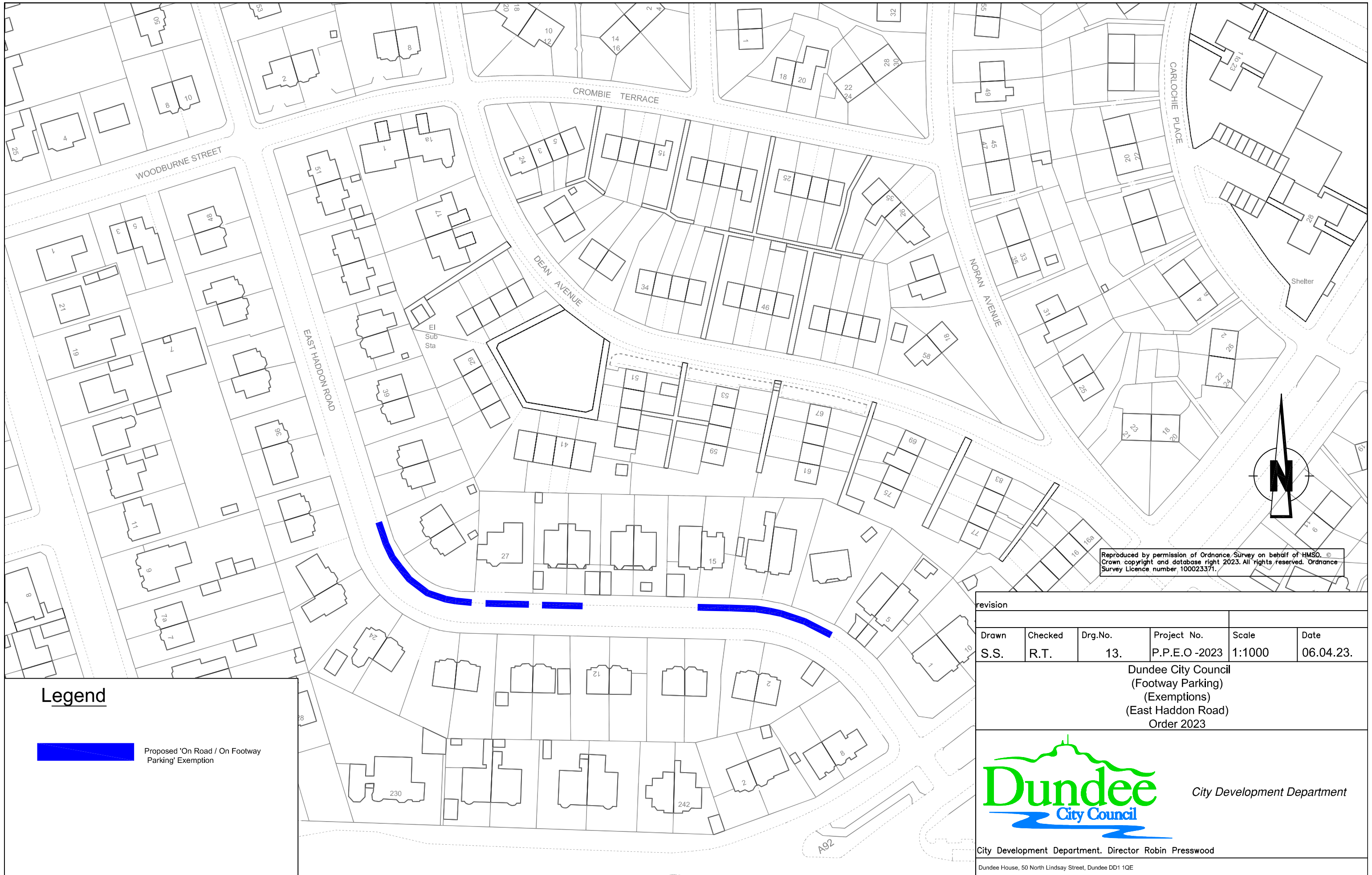
City Development Department, Director Robin Presswood
 Dundee House, 50 North Lindsay Street, Dundee DD1 1QE

Reproduced by permission of Ordnance Survey on behalf of HMSO. ©
 Crown copyright and database right 2023. All rights reserved. Ordnance
 Survey Licence number: 100023371.

Legend

-  Proposed 'At Any Time' Restriction
-  Proposed 'On Footway Parking' Exemption





Legend

 Proposed 'On Road / On Footway Parking' Exemption

revision					
Drawn	Checked	Drg.No.	Project No.	Scale	Date
S.S.	R.T.	13.	P.P.E.O -2023	1:1000	06.04.23.

Dundee City Council
 (Footway Parking)
 (Exemptions)
 (East Haddon Road)
 Order 2023




City Development Department. Director Robin Presswood
 Dundee House, 50 North Lindsay Street, Dundee DD1 1QE



Reproduced by permission of Ordnance Survey on behalf of HMSO. © Crown copyright and database right 2023. All rights reserved. Ordnance Survey Licence number 100023371.



Legend

 Proposed 'Footway Parking' Exemption

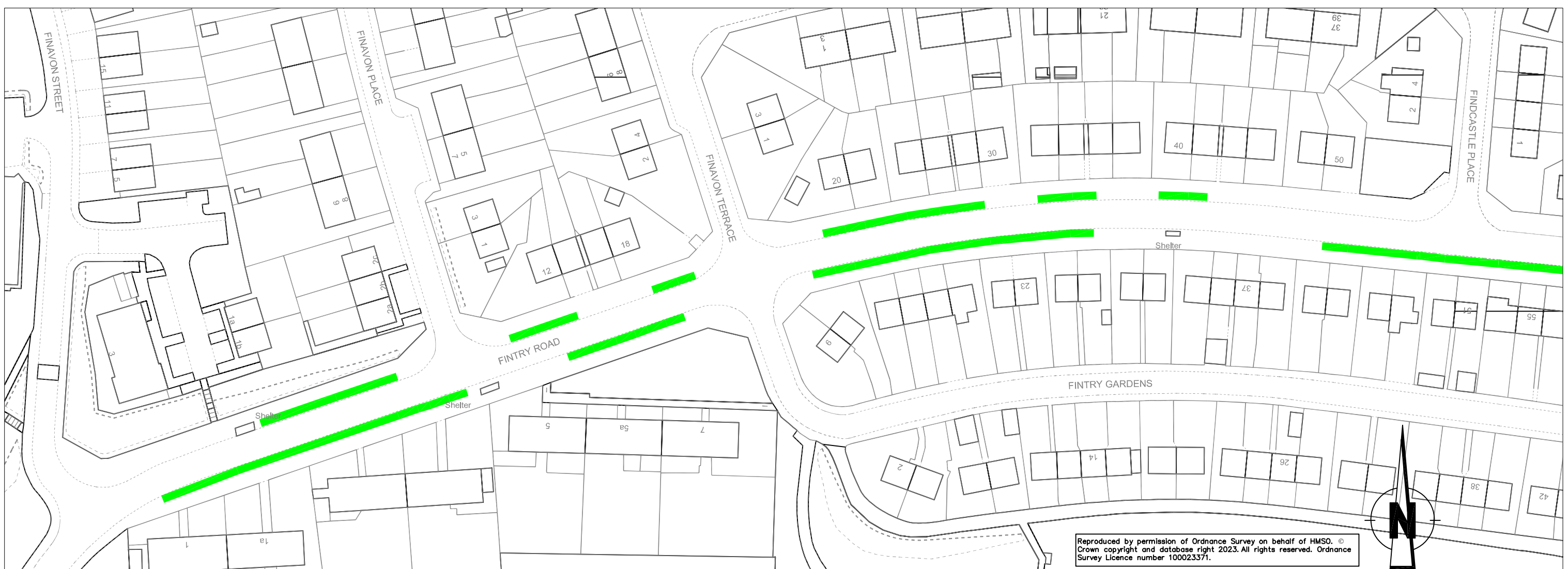
revision					
Drawn	Checked	Drg.No.	Project No.	Scale	Date
S.S.	R.T.	14.	P.P.E.O -2023	1:1000	06.04.23.

Dundee City Council
 (Footway Parking)
 (Exemptions)
 (Fintry Drive)
 Order 2023



City Development Department


City Development Department. Director Robin Presswood
 Dundee House, 50 North Lindsay Street, Dundee DD1 1QE




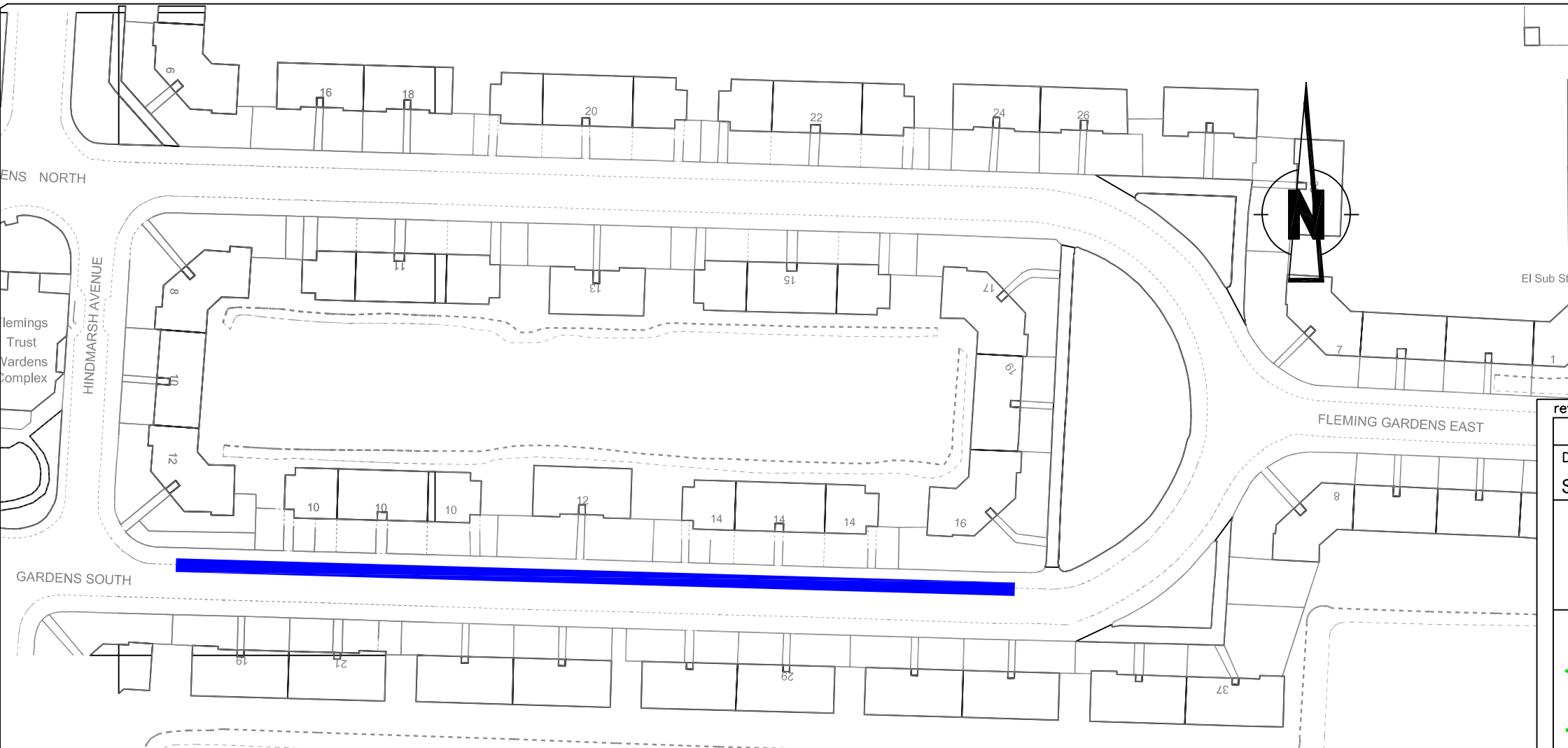
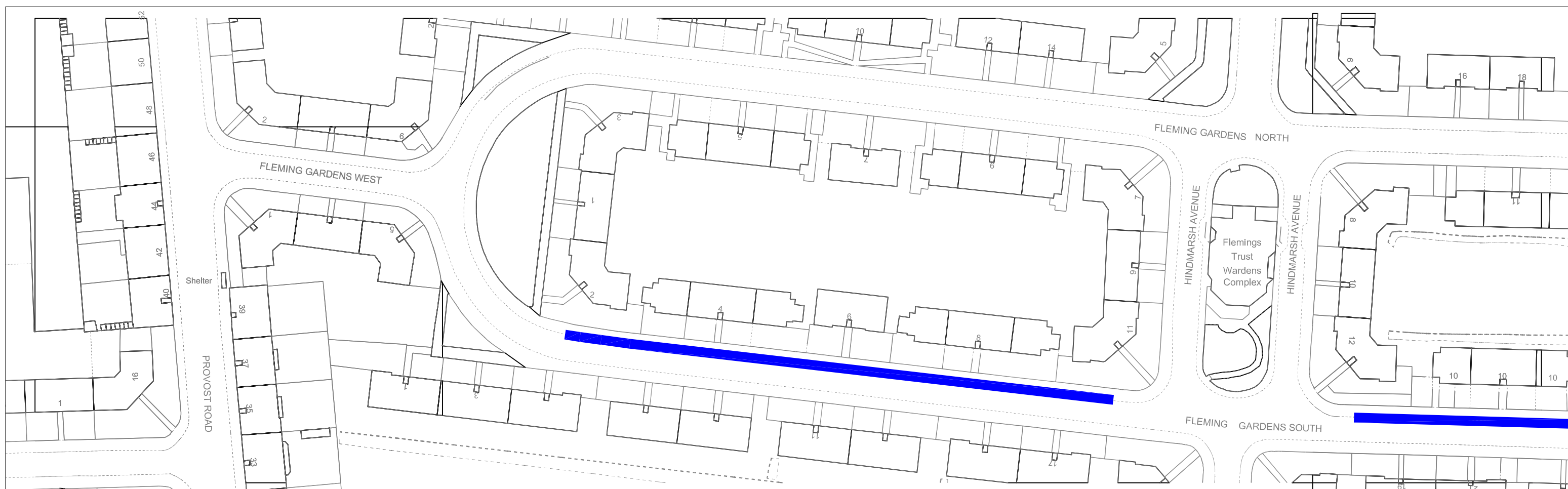
Reproduced by permission of Ordnance Survey on behalf of HMSO. © Crown copyright and database right 2023. All rights reserved. Ordnance Survey Licence number 100023371.




Legend

 Proposed 'Footway Parking' Exemption

revision					
Drawn	Checked	Drq.No.	Project No.	Scale	Date
S.S.	R.T.	15.	P.P.E.O -2023	1:1000	06.04.23.
Dundee City Council (Footway Parking) (Exemptions) (Fintry Road) Order 2023					
			City Development Department		
City Development Department. Director Robin Presswood					
Dundee House, 50 North Lindsay Street, Dundee DD1 1QE					



Legend



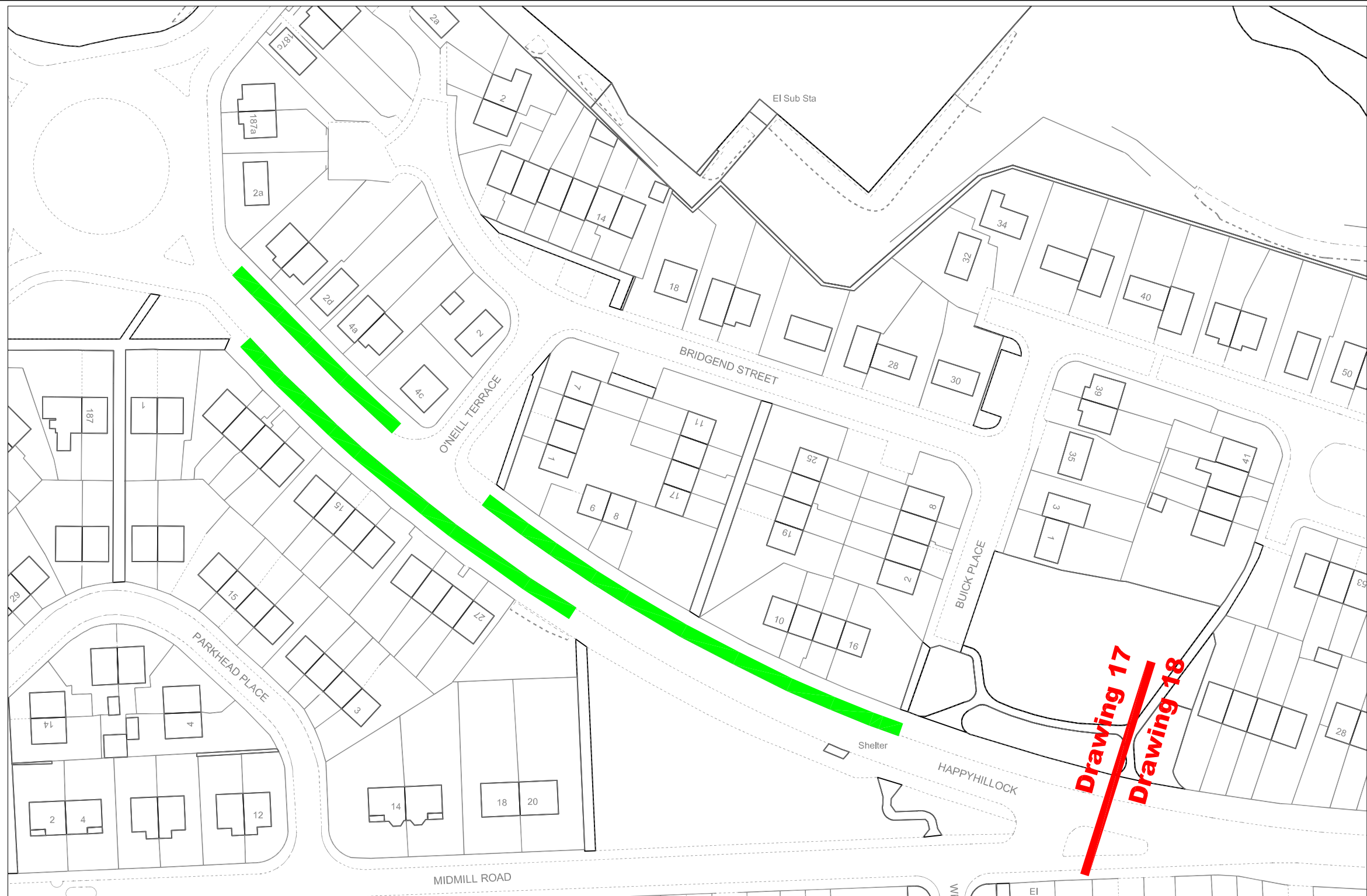
Proposed 'Road/On Footway Parking' Exemption

revision					
Drawn	Checked	Drng.No.	Project No.	Scale	Date
S.S.	R.T.	16.	P.P.E.O -2023	1:1000	28.02.23.

Dundee City Council
 (Footway Parking)
 (Exemptions)
 (Fleming Gardens)
 Order 2023



Reproduced by permission of Ordnance Survey on behalf of HMSO. © Crown copyright and database right 2023. All rights reserved. Ordnance Survey Licence number 100023371.

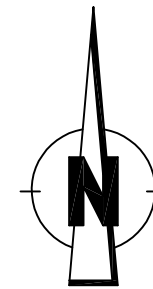


Drawing 17
Drawing 18

Legend



Proposed 'Footway Parking' Exemption



Reproduced by permission of Ordnance Survey on behalf of HMSO. © Crown copyright and database right 2023. All rights reserved. Ordnance Survey Licence number 100023371.

revision

Drawn R.T.	Checked E.G.	Drg.No. 17.	Project No. P.P.E.O -2023	Scale 1:1000	Date 28.03.23.
---------------	-----------------	----------------	------------------------------	-----------------	-------------------

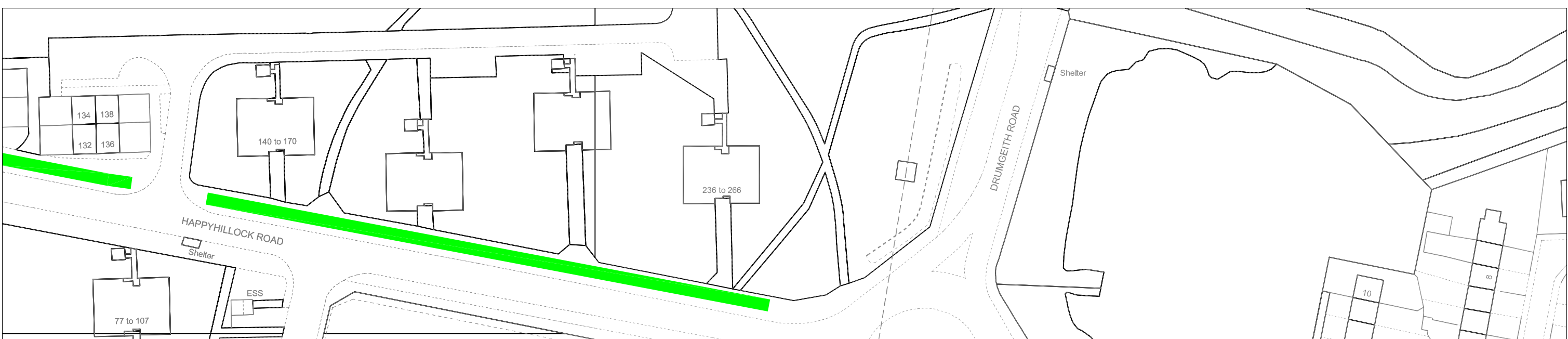
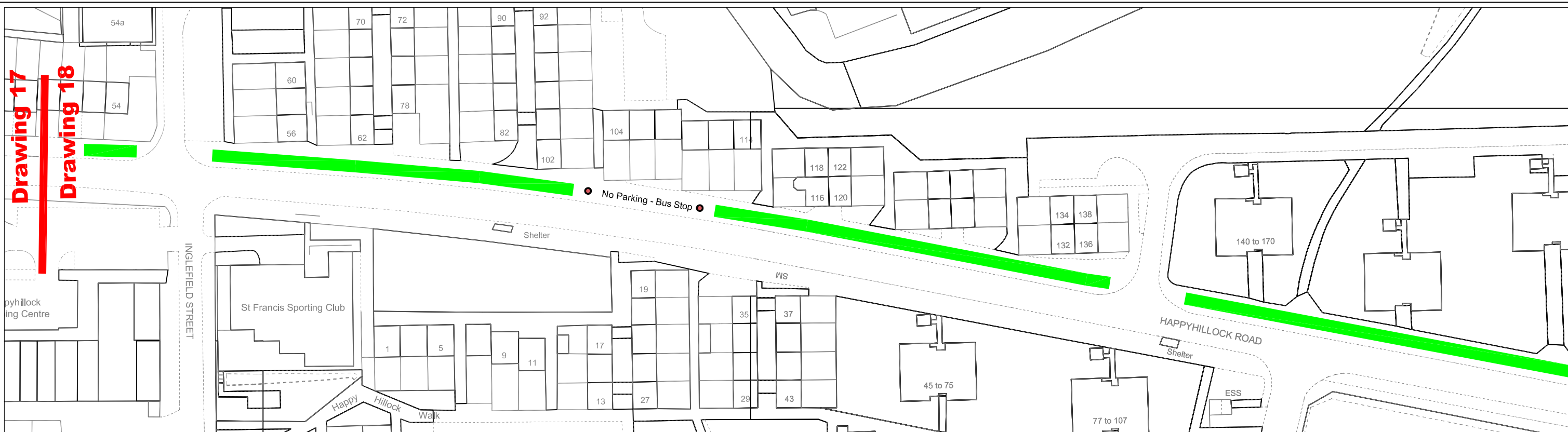
Dundee City Council
(Footway Parking)
(Exemptions)
(Happyhillock West)
Order 2023




City Development Department

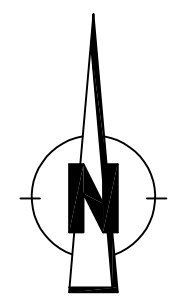
City Development Department. Director Robin Presswood

Dundee House, 50 North Lindsay Street, Dundee DD1 1QE



Legend

 Proposed 'Footway Parking' Exemption



Reproduced by permission of Ordnance Survey on behalf of HMSO. © Crown copyright and database right 2023. All rights reserved. Ordnance Survey Licence number 100023371.

revision					
Drawn	Checked	Drg.No.	Project No.	Scale	Date
R.T.	E.G.	18.	P.P.E.O -2023	1:1000	28.03.23.

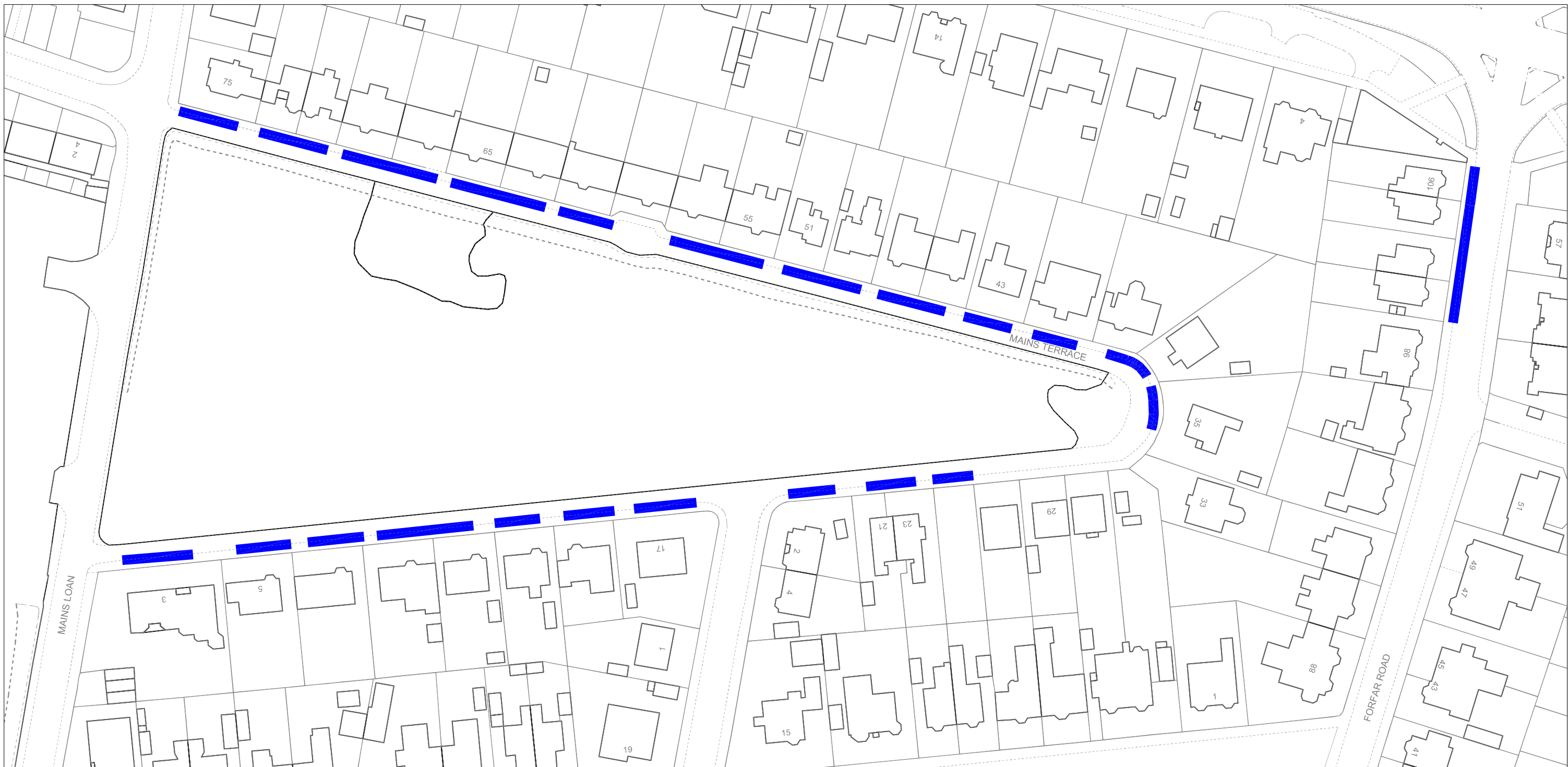
Dundee City Council
 (Footway Parking)
 (Exemptions)
 (Happyhillock East)
 Order 2023




City Development Department

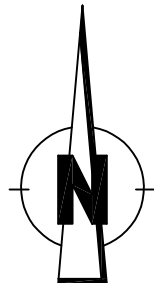
City Development Department. Director Robin Presswood

Dundee House, 50 North Lindsay Street, Dundee DD1 1QE




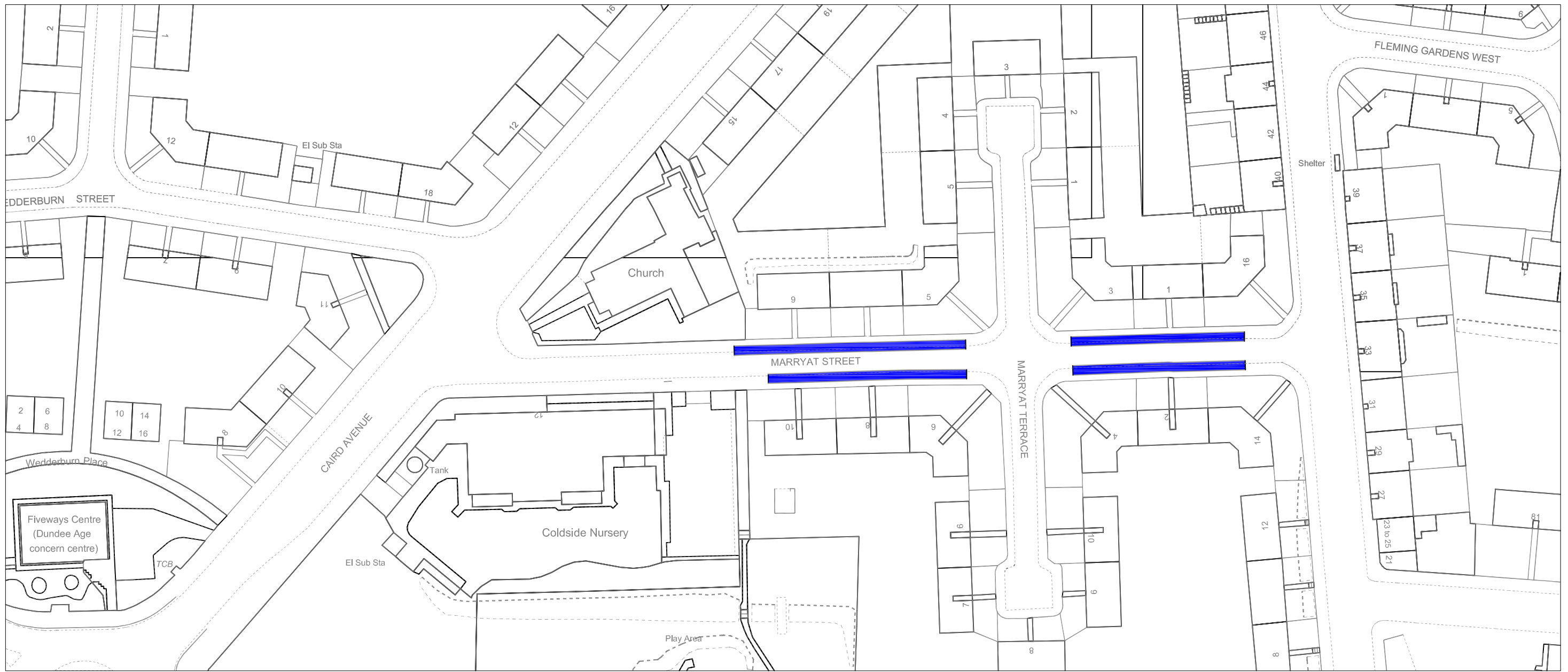
Legend

 Proposed 'On Road / On Footway Parking' Exemption (Residual Footway Width < 1.5m)




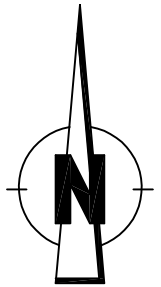
Reproduced by permission of Ordnance Survey on behalf of HMSO. © Crown copyright and database right 2023. All rights reserved. Ordnance Survey Licence number 100023371.

revision					
Drawn	Checked	Drg.No.	Project No.	Scale	Date
R.T.	E.G.	19.	P.P.E.O -2023	1:1000	28.03.23.
Dundee City Council (Footway Parking) (Exemptions) (Mains Tce & Forfar Rd) Order 2023					
			City Development Department		
City Development Department, Director Robin Presswood Dundee House, 50 North Lindsay Street, Dundee DD1 1QE					



Legend

 Proposed 'On Road/On Footway Parking' Exemption




Reproduced by permission of Ordnance Survey on behalf of HMSO. © Crown copyright and database right 2023. All rights reserved. Ordnance Survey Licence number 100023371.

revision

Drawn	Checked	Drg.No.	Project No.	Scale	Date
S.S.	R.T.	20.	P.P.E.O -2023	1:1000	28.02.23.

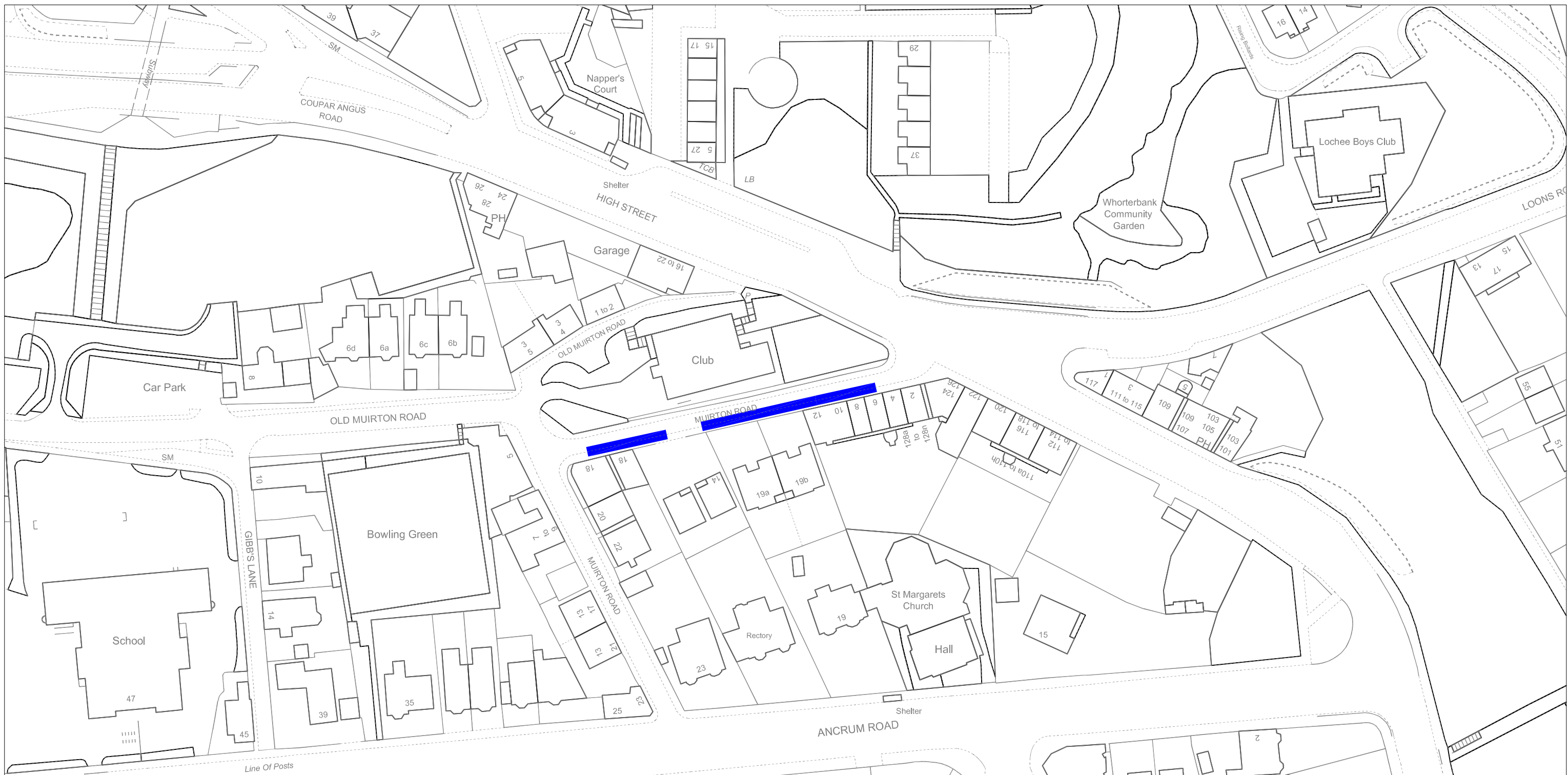
Dundee City Council
(Footway Parking)
(Exemptions)
(Marryat St)
Order 2023




City Development Department

City Development Department. Director Robin Presswood

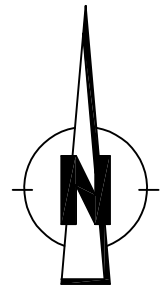
Dundee House, 50 North Lindsay Street, Dundee DD1 1QE



Legend



Proposed 'On Road / On Footway Parking' Exemption
(Residual Footway Width < 1.5m)



Reproduced by permission of Ordnance Survey on behalf of HMSO. © Crown copyright and database right 2023. All rights reserved. Ordnance Survey Licence number 100023371.

revision					
Drawn	Checked	Drg.No.	Project No.	Scale	Date
R.T.	E.G.	21.	P.P.E.O -2023	1:1000	28.03.23.

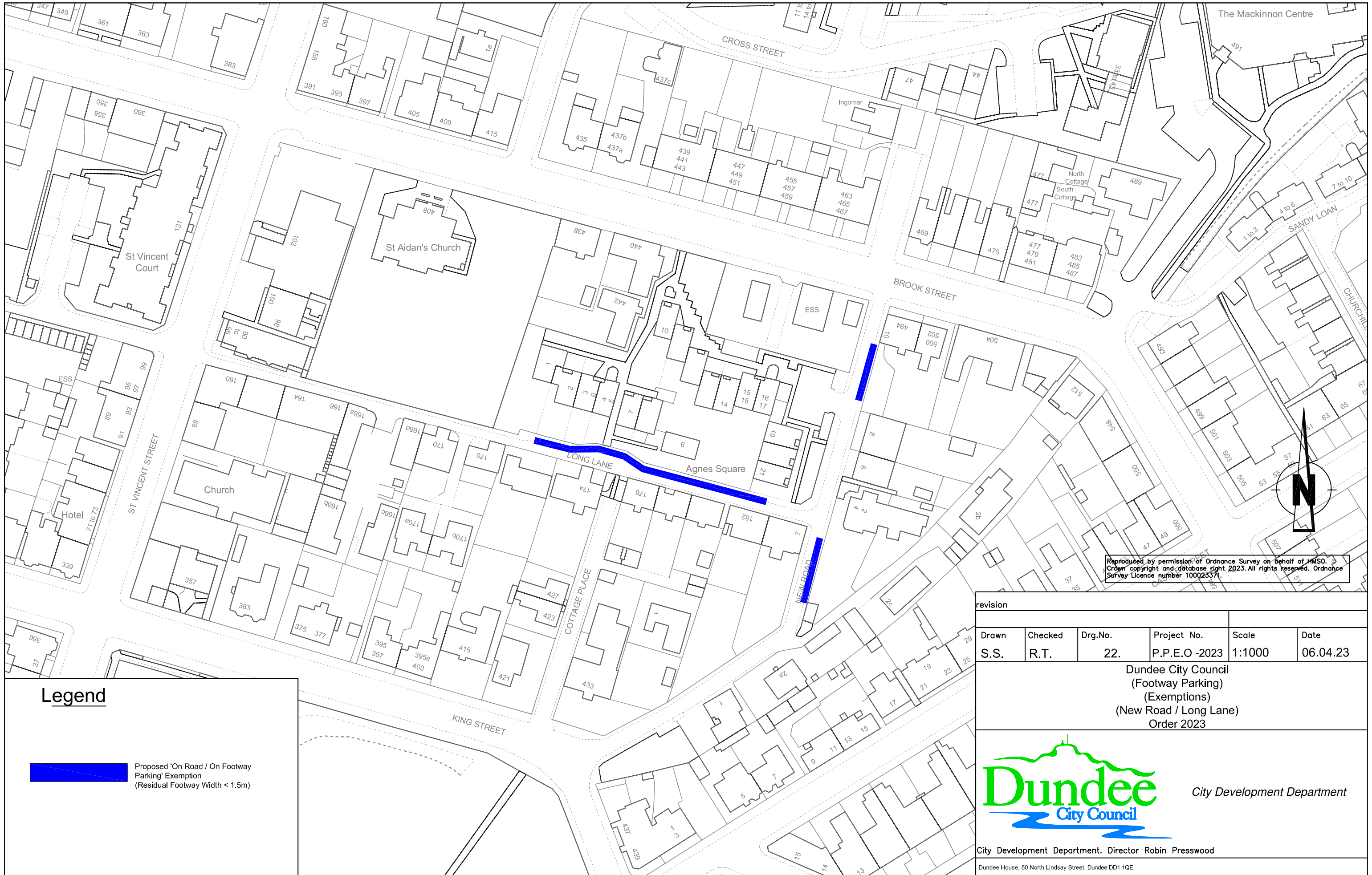
Dundee City Council
(Footway Parking)
(Exemptions)
(Muirton Rd)
Order 2023



City Development Department


City Development Department. Director Robin Presswood

Dundee House, 50 North Lindsay Street, Dundee DD1 1QE



Reproduced by permission of Ordnance Survey on behalf of HMSO. Crown copyright and database right 2023. All rights reserved. Ordnance Survey Licence number 100023371.

Legend

 Proposed 'On Road / On Footway Parking' Exemption (Residual Footway Width < 1.5m)

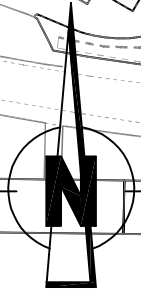
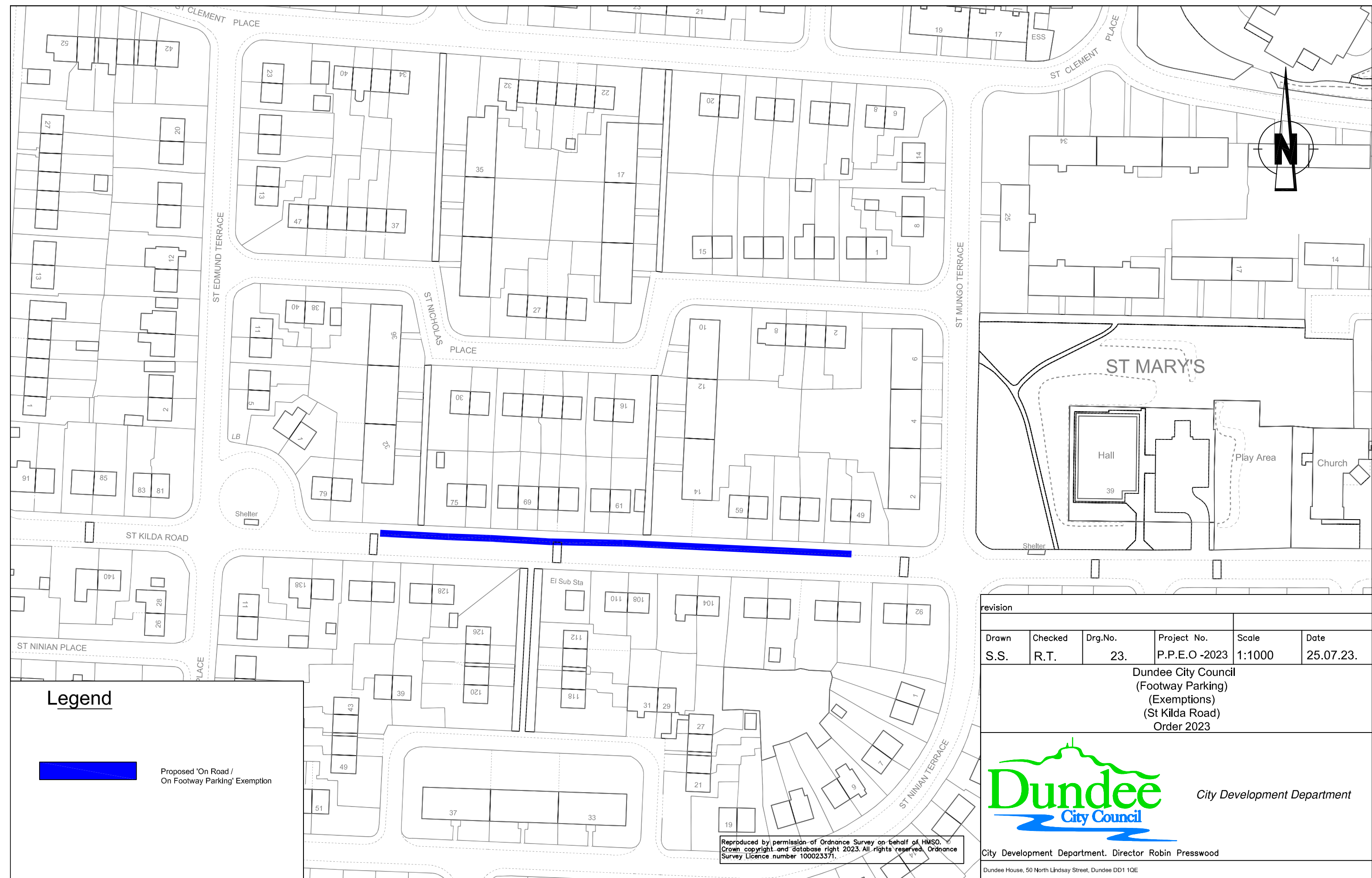
revision					
Drawn	Checked	Drg.No.	Project No.	Scale	Date
S.S.	R.T.	22.	P.P.E.O -2023	1:1000	06.04.23

Dundee City Council
 (Footway Parking)
 (Exemptions)
 (New Road / Long Lane)
 Order 2023




City Development Department

City Development Department. Director Robin Presswood
 Dundee House, 50 North Lindsay Street, Dundee DD1 1QE



Legend

 Proposed 'On Road / On Footway Parking' Exemption

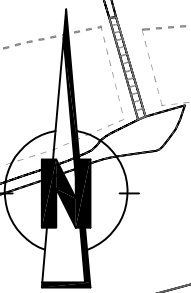
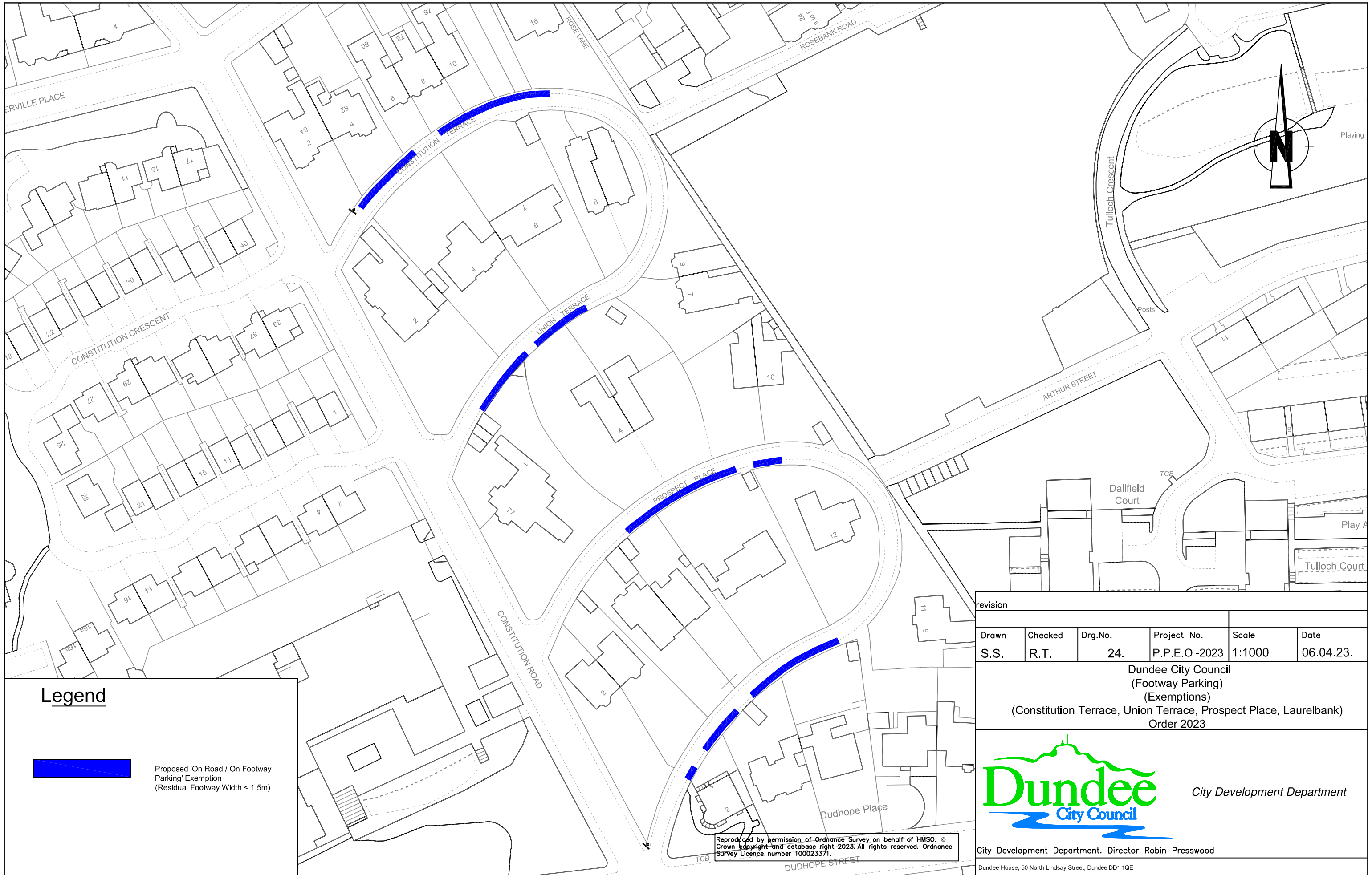
revision					
Drawn	Checked	Drg.No.	Project No.	Scale	Date
S.S.	R.T.	23.	P.P.E.O -2023	1:1000	25.07.23.

Dundee City Council
 (Footway Parking)
 (Exemptions)
 (St Kilda Road)
 Order 2023




City Development Department. Director Robin Presswood
 Dundee House, 50 North Lindsay Street, Dundee DD1 1QE

Reproduced by permission of Ordnance Survey on behalf of HMSO. Crown copyright and database right 2023. All rights reserved. Ordnance Survey Licence number 100023371.




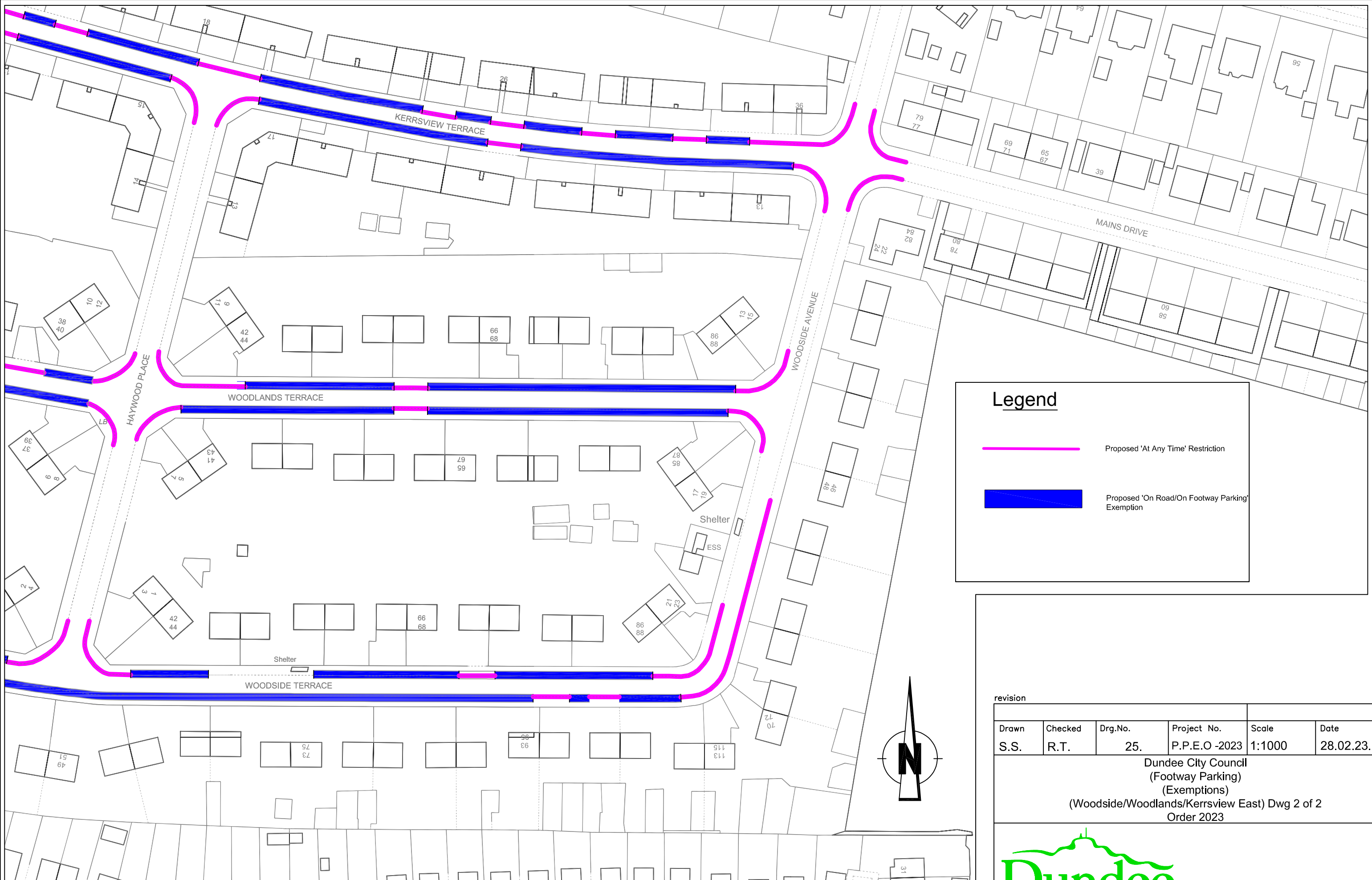
Legend





Proposed 'On Road / On Footway
Parking' Exemption
(Residual Footway Width < 1.5m)

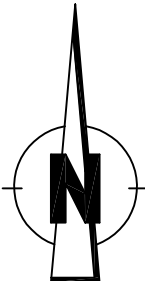
Reproduced by permission of Ordnance Survey on behalf of HMSO. ©
Crown copyright and database right 2023. All rights reserved. Ordnance
Survey Licence number 100023371.

revision					
Drawn	Checked	Drg.No.	Project No.	Scale	Date
S.S.	R.T.	24.	P.P.E.O -2023	1:1000	06.04.23.
Dundee City Council (Footway Parking) (Exemptions) (Constitution Terrace, Union Terrace, Prospect Place, Laurelbank) Order 2023					
			City Development Department		
City Development Department. Director Robin Presswood					
Dundee House, 50 North Lindsay Street, Dundee DD1 1QE					



Legend

-  Proposed 'At Any Time' Restriction
-  Proposed 'On Road/On Footway Parking' Exemption



revision					
Drawn	Checked	Drg.No.	Project No.	Scale	Date
S.S.	R.T.	25.	P.P.E.O -2023	1:1000	28.02.23.

Dundee City Council
 (Footway Parking)
 (Exemptions)
 (Woodside/Woodlands/Kerrsvie East) Dwg 2 of 2
 Order 2023



City Development Department


City Development Department. Director Robin Presswood

Dundee House, 50 North Lindsay Street, Dundee DD1 1QE

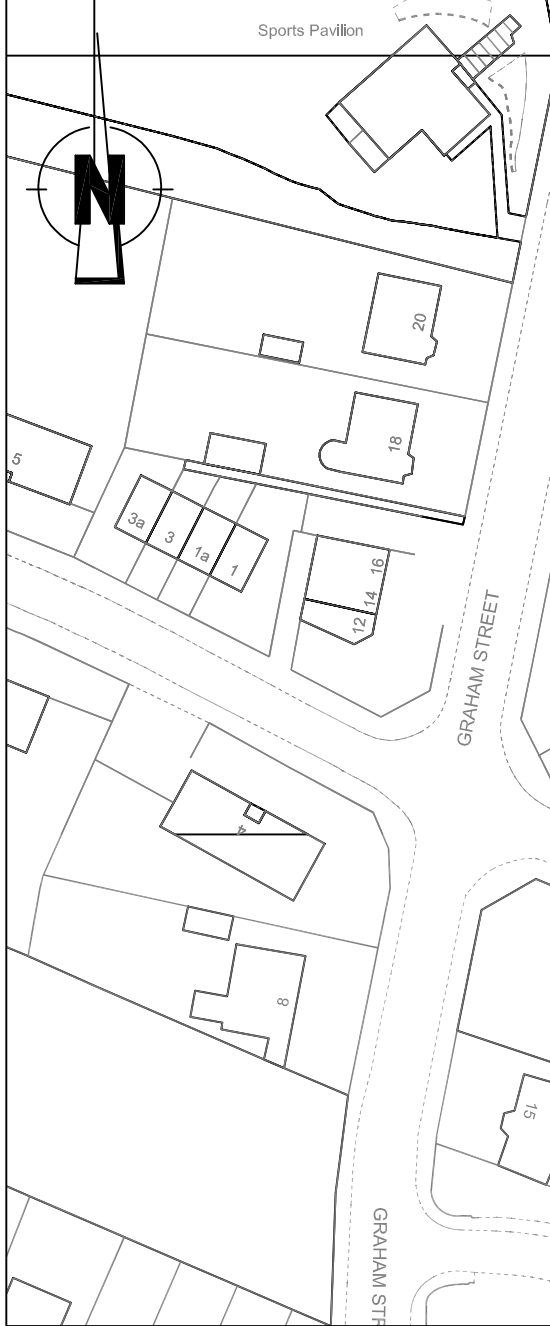
Reproduced by permission of Ordnance Survey on behalf of HMSO. © Crown copyright and database right 2023. All rights reserved. Ordnance Survey Licence number 100023371.

Legend

 Proposed 'At Any Time' Restriction

 Proposed 'On Road/On Footway Parking' Exemption

Reproduced by permission of Ordnance Survey on behalf of HMSO. © Crown copyright and database right 2023. All rights reserved. Ordnance Survey Licence number 100023371.



revision					
Drawn	Checked	Drg.No.	Project No.	Scale	Date
S.S.	R.T.	26.	P.P.E.O -2023	1:1000	28.02.23.

Dundee City Council
 (Footway Parking)
 (Exemptions)
 (Woodside/Woodlands/Kerrview West) Dwg 1of 2
 Order 2023



City Development Department

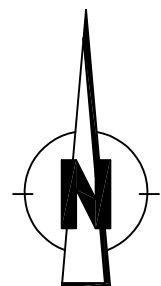
City Development Department. Director Robin Presswood

Dundee House, 50 North Lindsay Street, Dundee DD1 1QE



Legend

 Proposed 'On Footway Parking' Exemption




Reproduced by permission of Ordnance Survey on behalf of HMSO. © Crown copyright and database right 2023. All rights reserved. Ordnance Survey Licence number 100023371.

revision

Drawn	Checked	Drg.No.	Project No.	Scale	Date
W.K.	R.T.	27.	P.P.E.O -2023	1:1000	14.09.23.

Dundee City Council
 (Footway Parking)
 (Exemptions)
 (A930 Broughty Ferry Road)
 Order 2023



City Development Department

City Development Department. Director Robin Presswood

Dundee House, 50 North Lindsay Street, Dundee DD1 1QE