
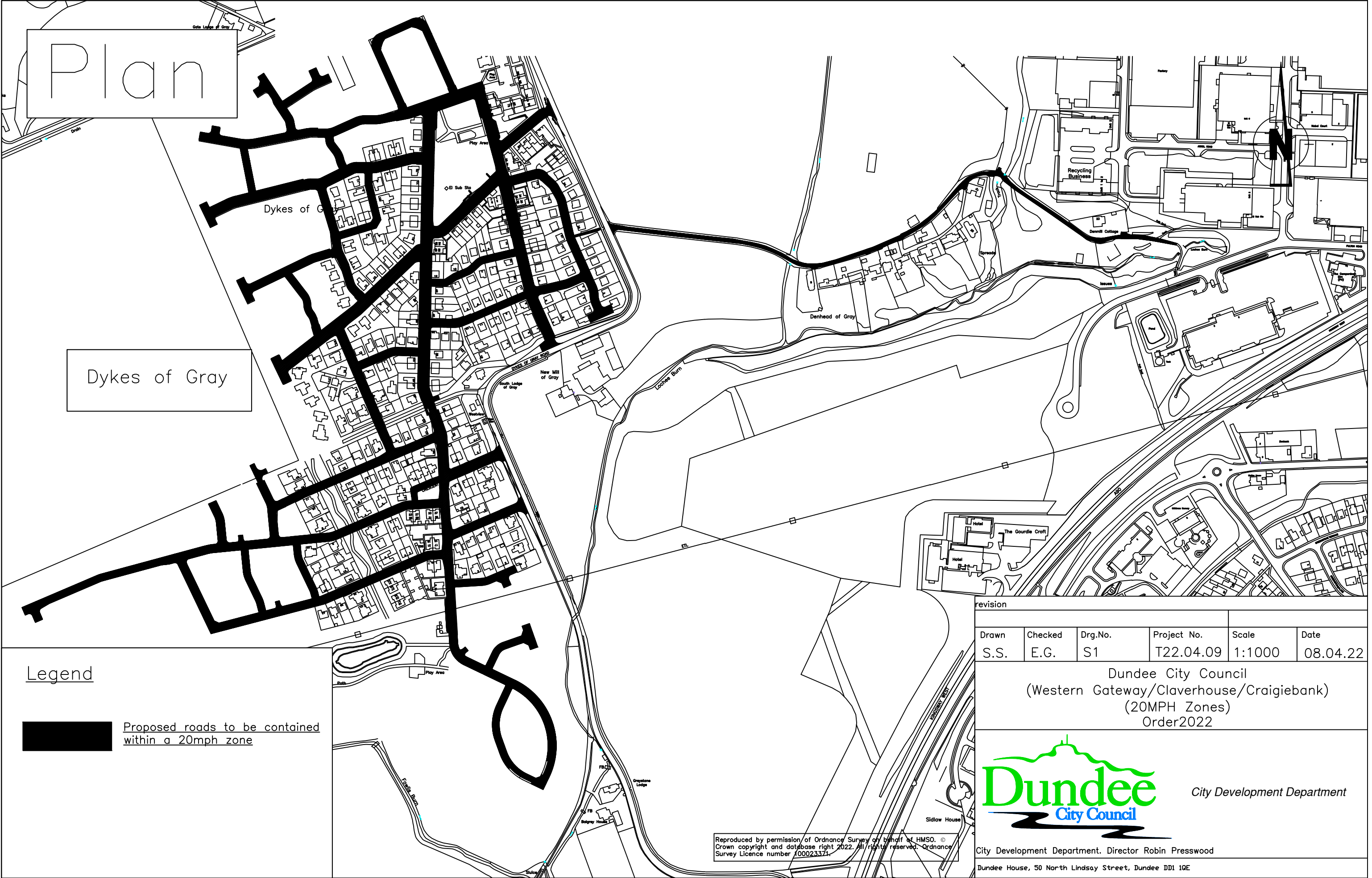


Plan

Dykes of Gray

Legend

 Proposed roads to be contained within a 20mph zone



revision					
Drawn	Checked	Drg.No.	Project No.	Scale	Date
S.S.	E.G.	S1	T22.04.09	1:1000	08.04.22

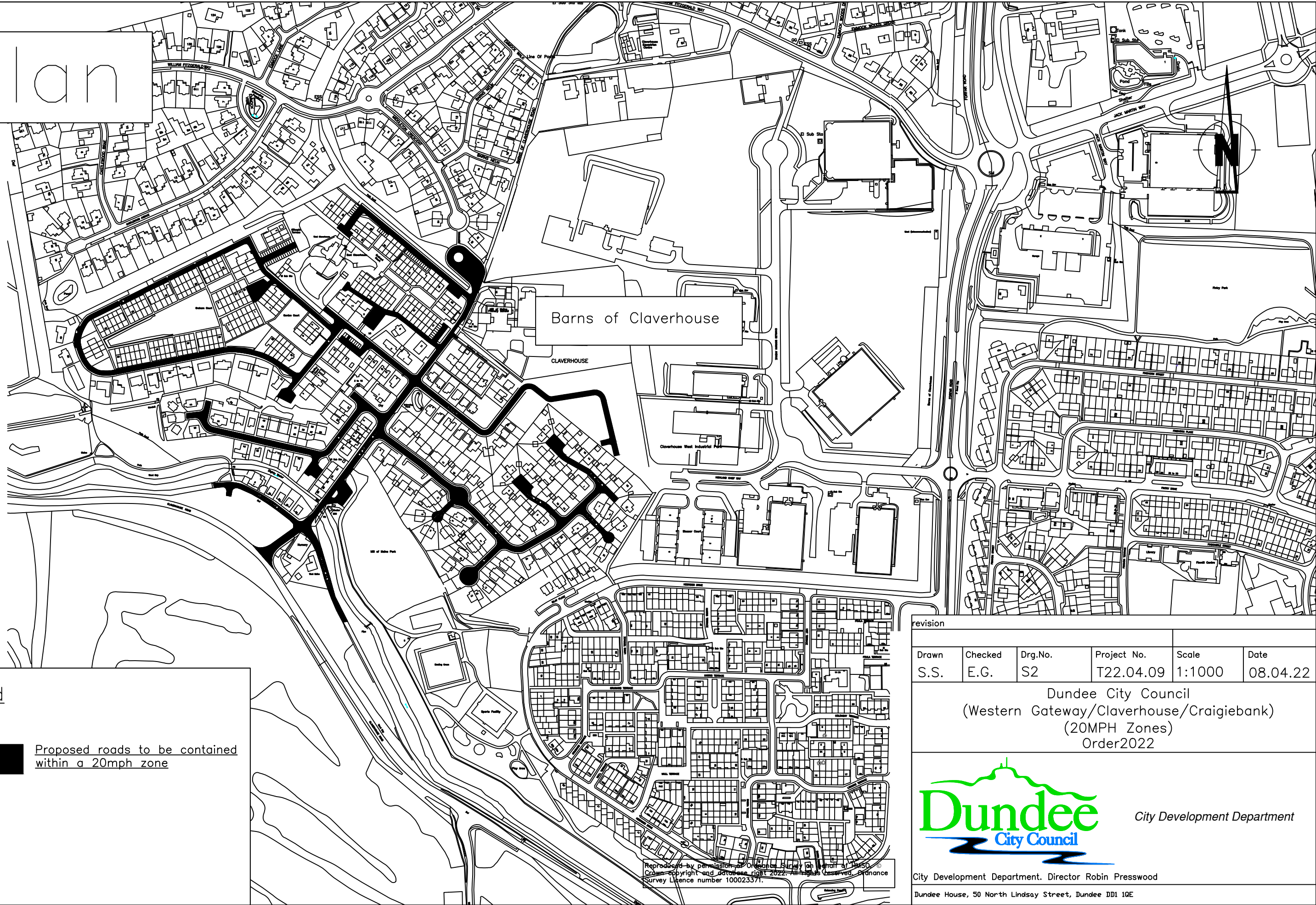
Dundee City Council
(Western Gateway/Claverhouse/Craigiebank)
(20MPH Zones)
Order2022




Reproduced by permission of Ordnance Survey on behalf of HMSO. © Crown copyright and database right 2022. All rights reserved. Ordnance Survey Licence number 100023371.

City Development Department. Director Robin Presswood
Dundee House, 50 North Lindsay Street, Dundee DD1 1QE

Plan



Legend

 Proposed roads to be contained within a 20mph zone

Reproduced by permission of Ordnance Survey on behalf of HMSO. Crown copyright and database right 2022. All rights reserved. Ordnance Survey Licence number 100023371.

revision					
Drawn	Checked	Drg.No.	Project No.	Scale	Date
S.S.	E.G.	S2	T22.04.09	1:1000	08.04.22

Dundee City Council
 (Western Gateway/Claverhouse/Craigiebank)
 (20MPH Zones)
 Order2022



City Development Department

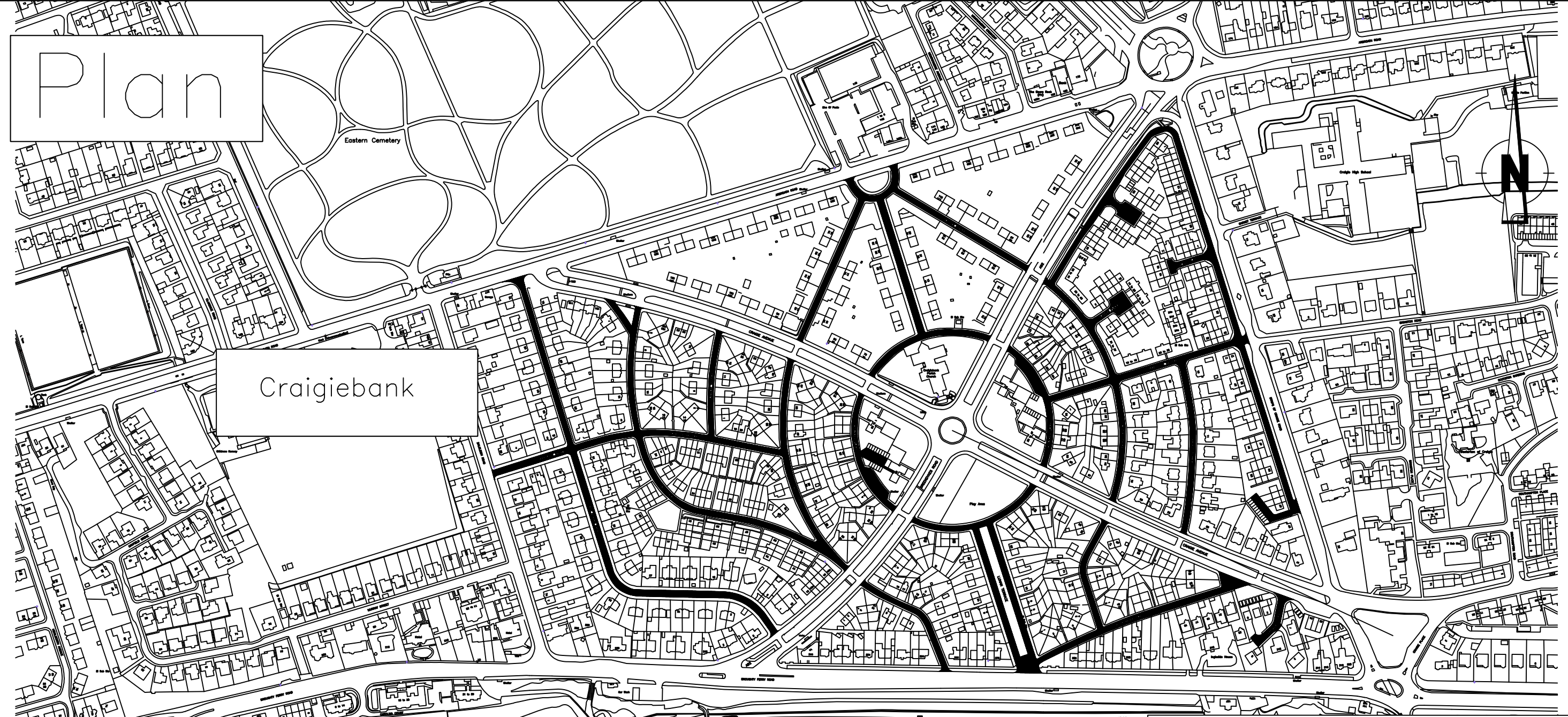
City Development Department. Director Robin Presswood

Dundee House, 50 North Lindsay Street, Dundee DD1 1QE

Plan

Craigiebank

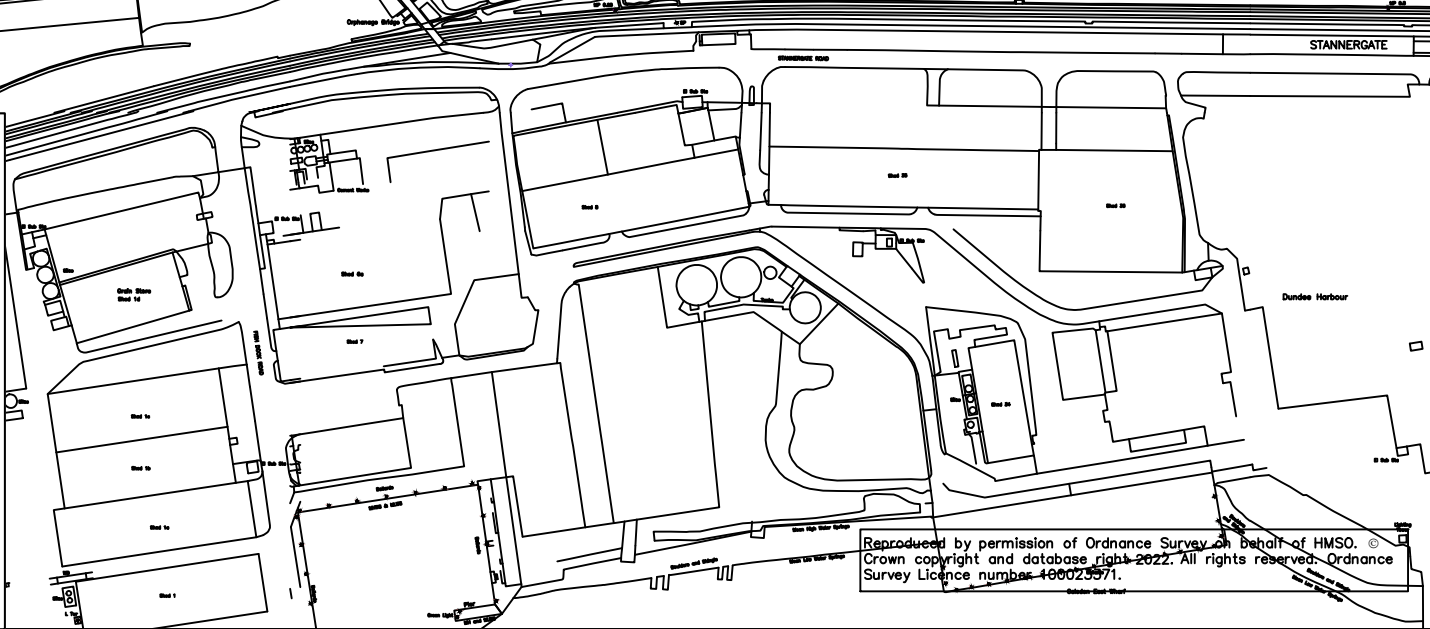
Eastern Cemetery



Legend



Proposed roads to be contained within a 20mph zone



Reproduced by permission of Ordnance Survey on behalf of HMSO. © Crown copyright and database right 2022. All rights reserved. Ordnance Survey Licence number 400023571.

revision					
Drawn	Checked	Drg.No.	Project No.	Scale	Date
S.S.	E.G.	S3	T22.04.09	1:1000	08.04.22

Dundee City Council
(Western Gateway/Claverhouse/Craigiebank)
(20MPH Zones)
Order2022



City Development Department

City Development Department. Director Robin Presswood

Dundee House, 50 North Lindsay Street, Dundee DD1 1QE