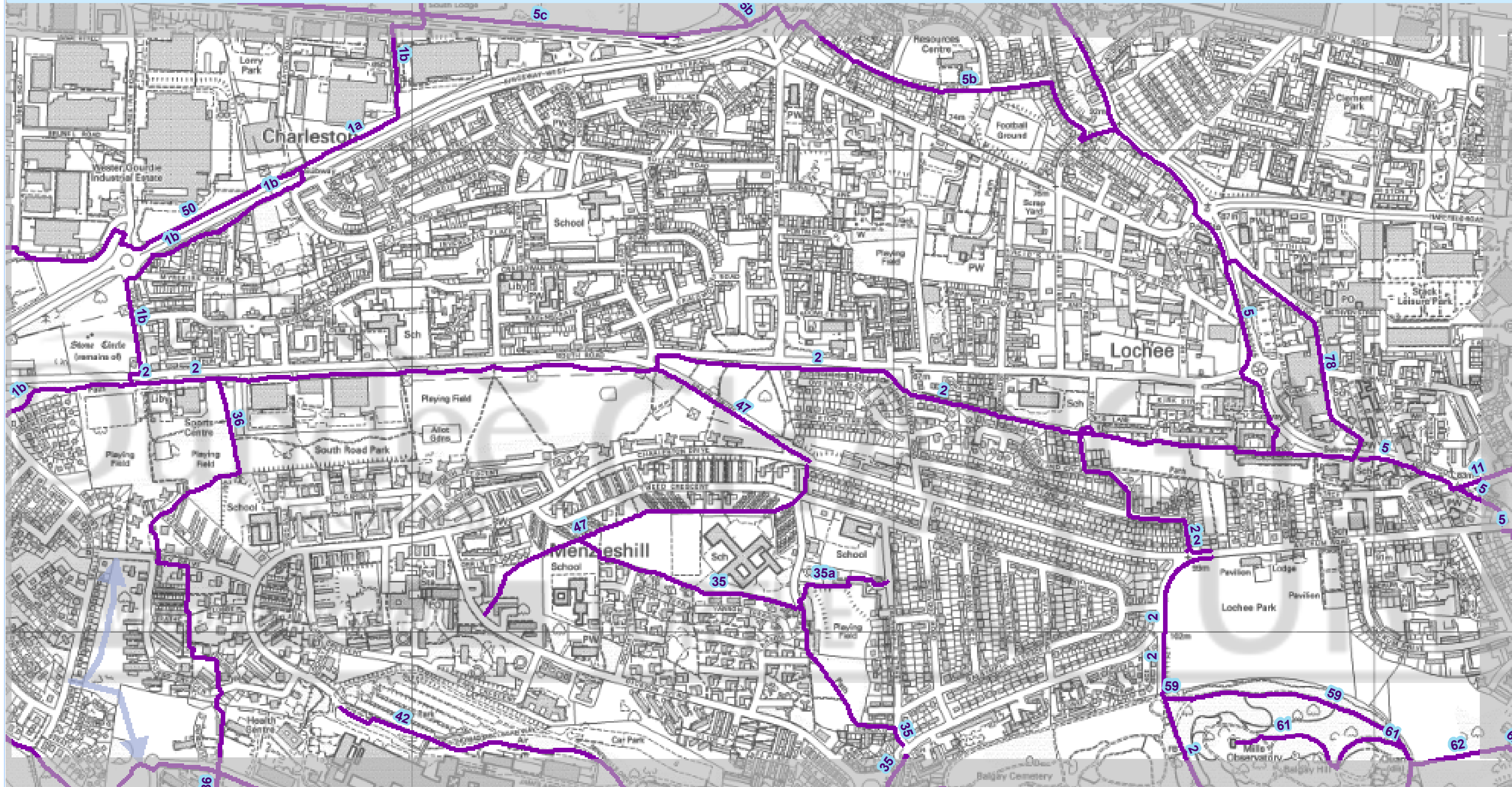






# Area 4: Lochee, Charleston and Menzieshill



## Key

-  Core Paths
-  Routes that may be developed in the future
-  Dundee City Council Boundary



This map is reproduced from Ordnance Survey material with the permission of Ordnance Survey on behalf of the Controller of Her Majesty's Stationery Office © Crown Copyright. Unauthorised reproduction infringes Crown copyright and may lead to prosecution or civil proceedings. 1000233712008