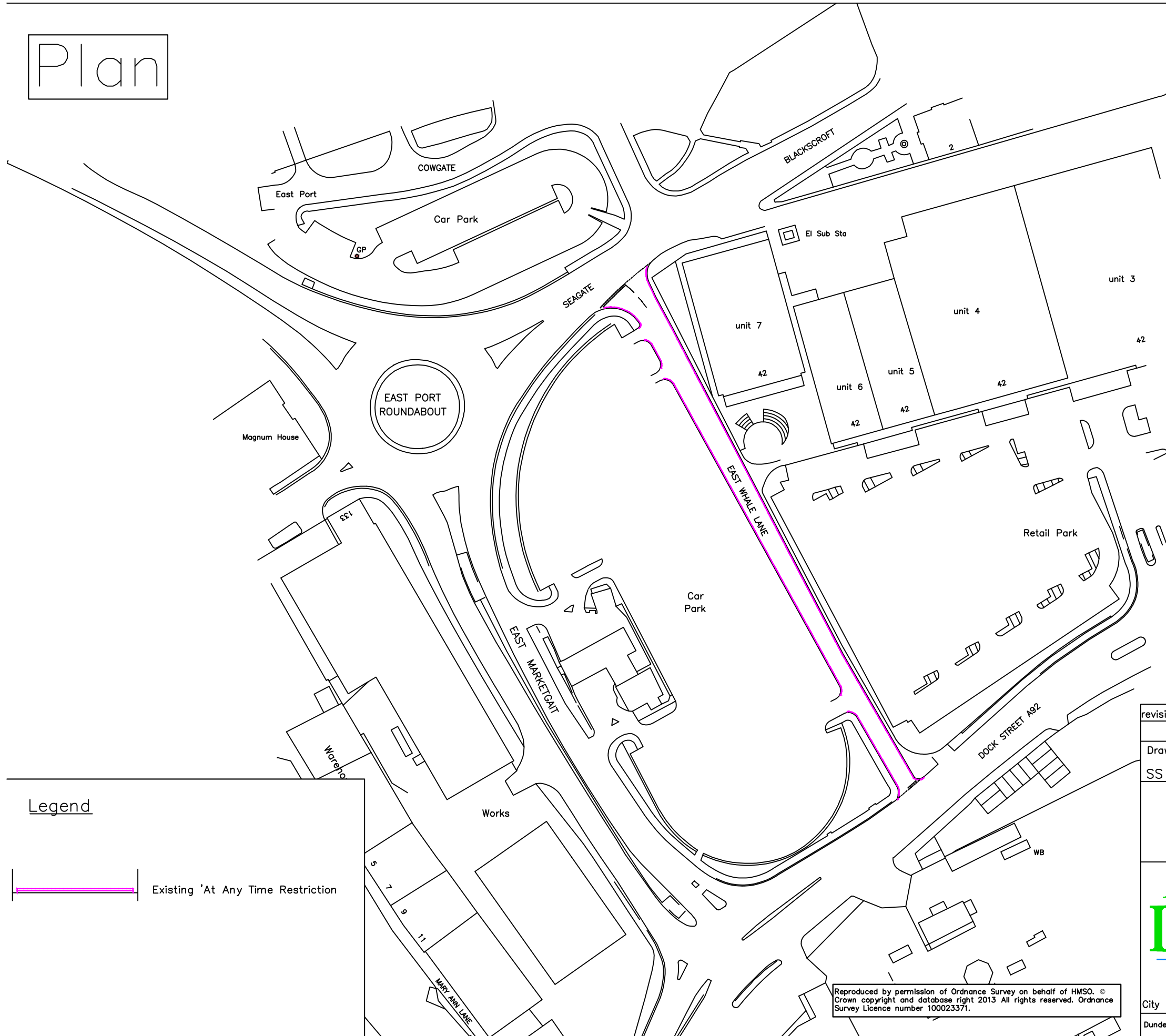
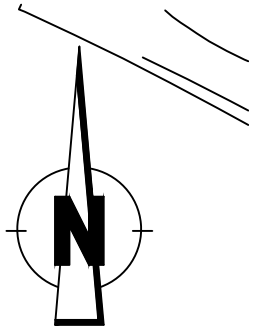



Plan



Legend

 Existing 'At Any Time Restriction

Reproduced by permission of Ordnance Survey on behalf of HMSO. © Crown copyright and database right 2013 All rights reserved. Ordnance Survey Licence number 100023371.

revision					
Drawn	Checked	Drg.No.	Project No.	Scale	Date
SS		1	NM12-10-02	NTS	22.10.12

Dundee City Council
 (East Whale Lane, Dundee)
 (Variation of Traffic Regulations)
 Order 2013

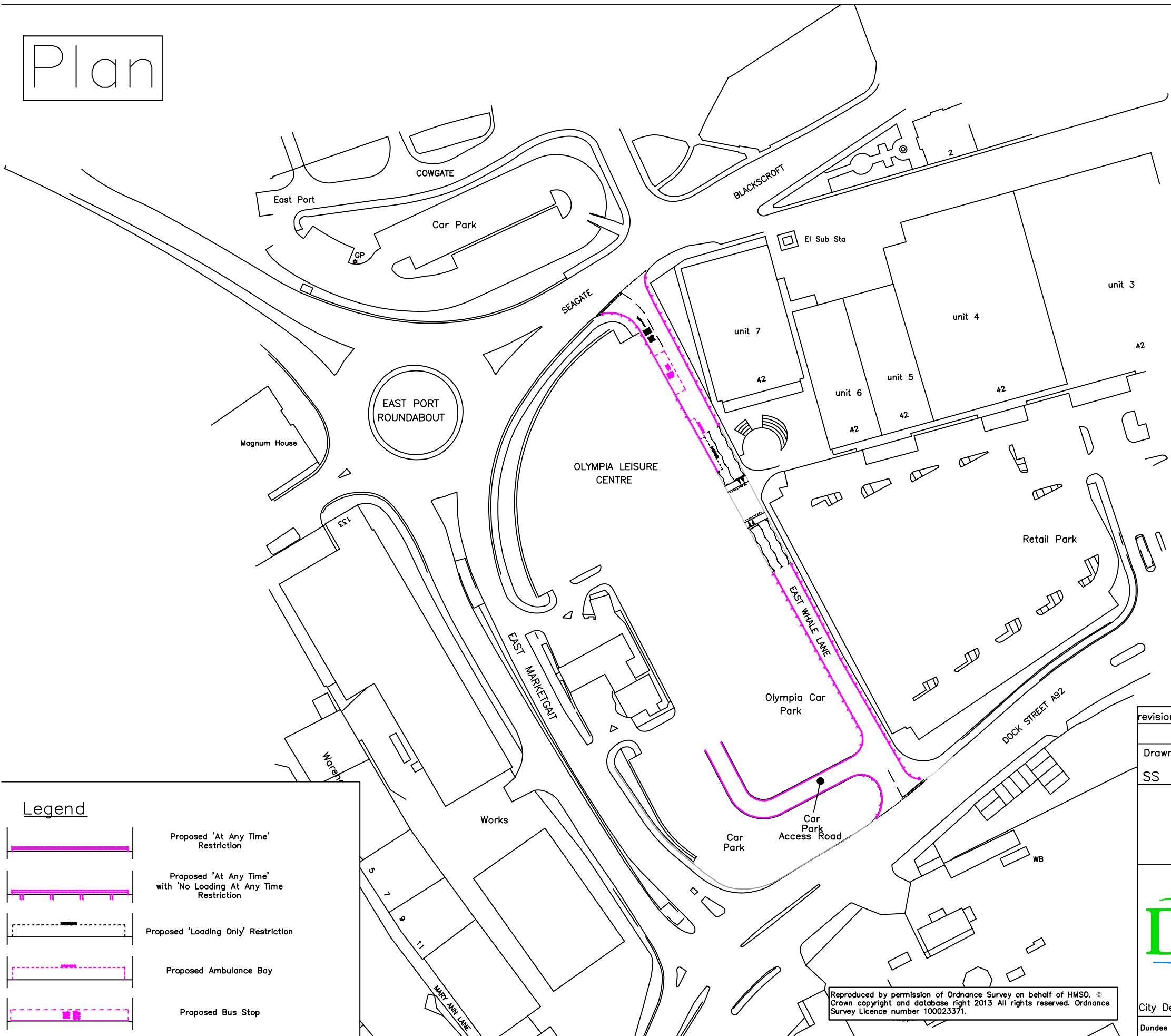
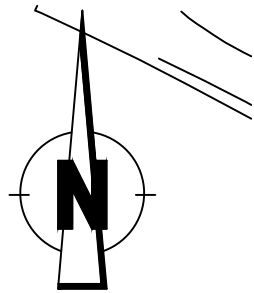


City Development Department

City Development Department. Director Mike Galloway

Dundee House, 50 North Lindsay Street, Dundee DD1 1QE

Plan



- Legend**
- Proposed 'At Any Time' Restriction
 - Proposed 'At Any Time' with 'No Loading At Any Time' Restriction
 - Proposed 'Loading Only' Restriction
 - Proposed Ambulance Bay
 - Proposed Bus Stop

revision					
Drawn	Checked	Drg.No.	Project No.	Scale	Date
SS		2	NM12-10-02	NTS	22.10.12

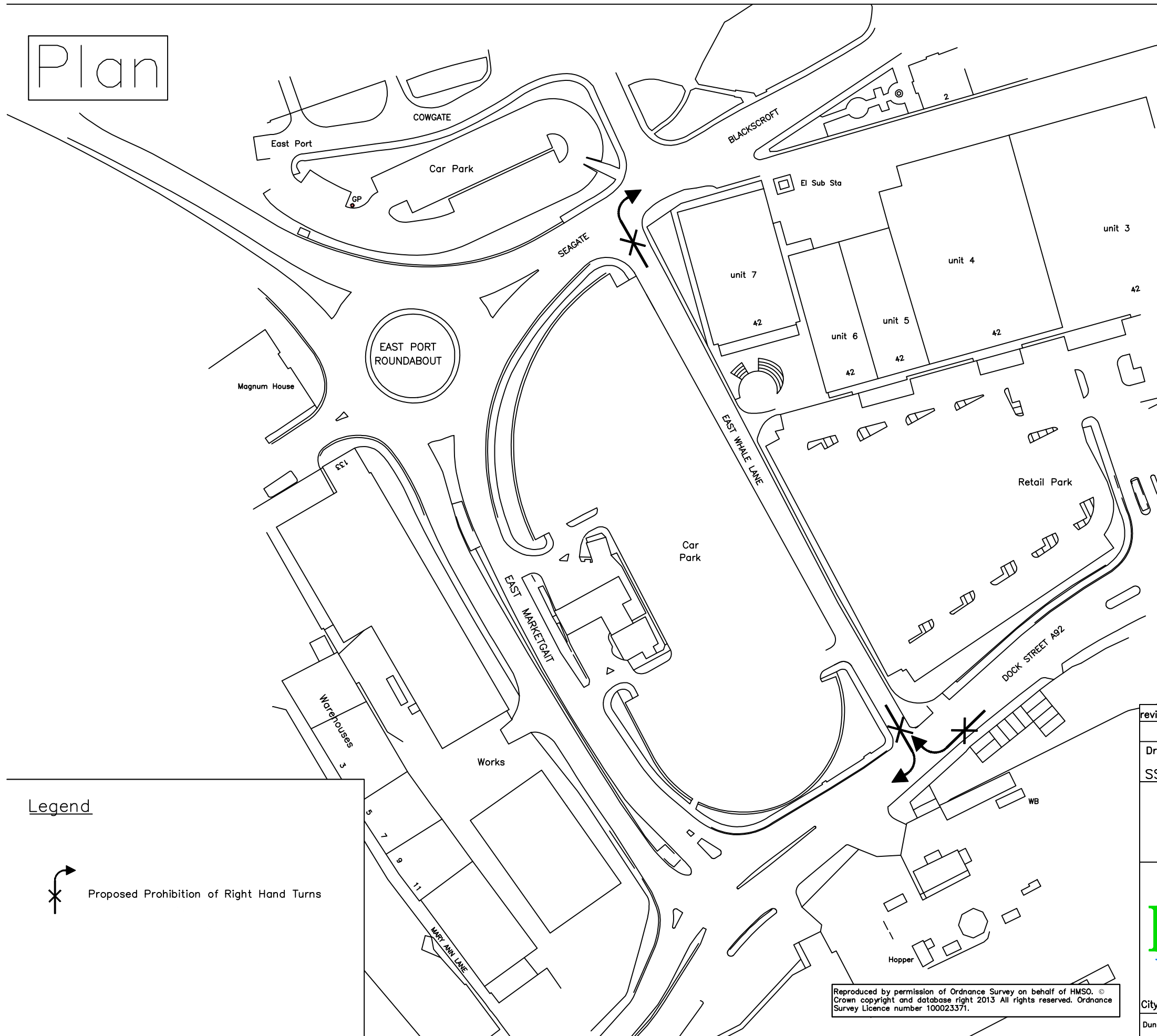
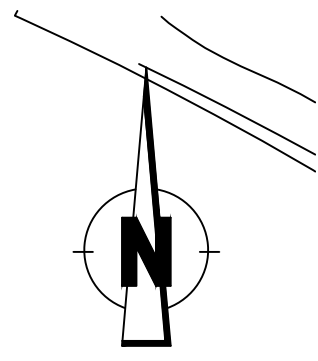
Dundee City Council
 (East Whale Lane, Dundee)
 (Variation of Traffic Regulations)
 Order 2013



City Development Department, Director Mike Galloway
 Dundee House, 50 North Lindsay Street, Dundee DD1 1QE

Reproduced by permission of Ordnance Survey on behalf of HMSO. © Crown copyright and database right 2013 All rights reserved. Ordnance Survey Licence number 100023371.

Plan



Legend

Proposed Prohibition of Right Hand Turns

revision					
Drawn	Checked	Drg.No.	Project No.	Scale	Date
SS		3	NM12-10-02	NTS	22.10.12

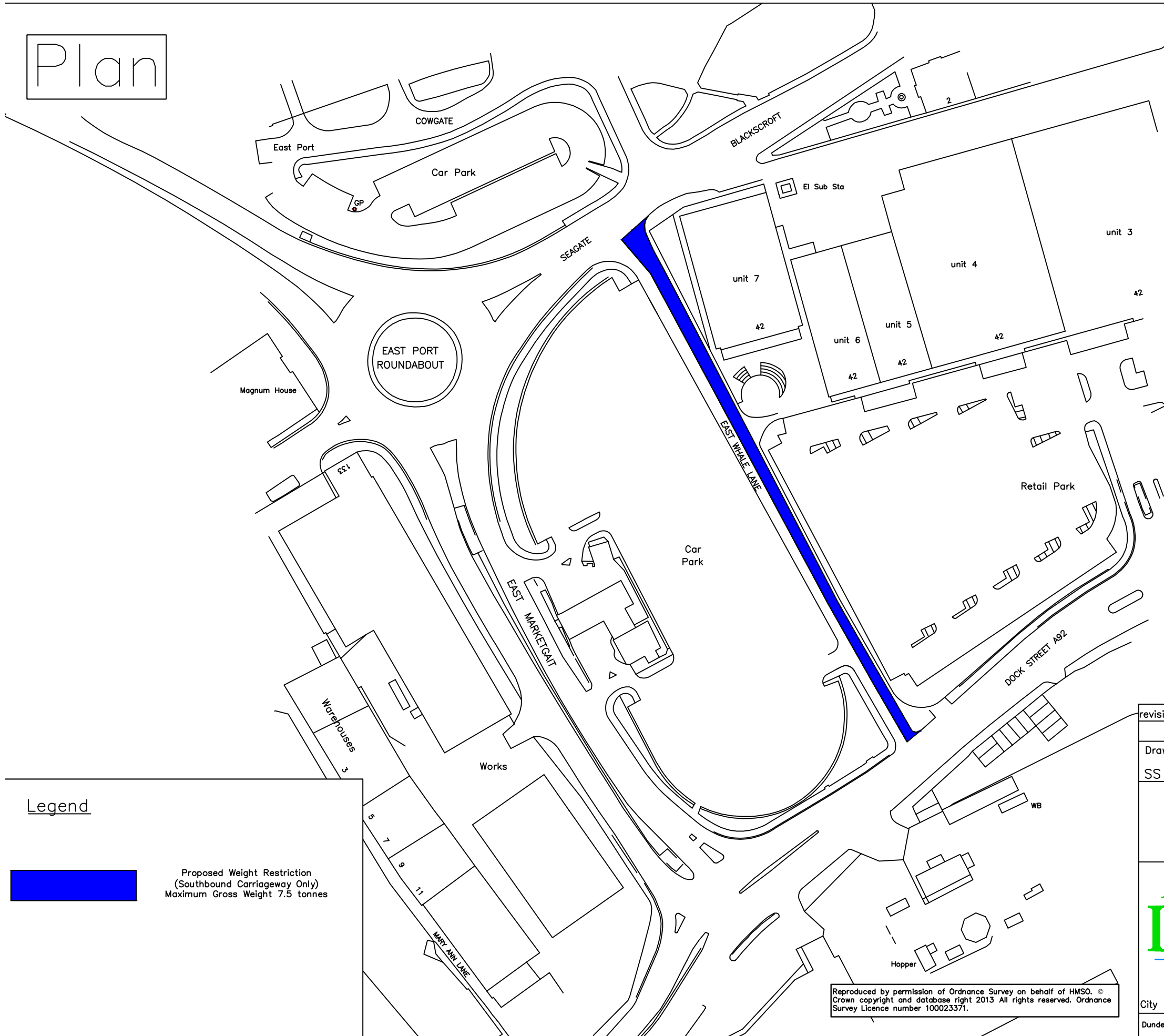
Dundee City Council
 (East Whale Lane, Dundee)
 (Variation of Traffic Regulations)
 Order 2013



City Development Department. Director Mike Galloway
 Dundee House, 50 North Lindsay Street, Dundee DD1 1QE

Reproduced by permission of Ordnance Survey on behalf of HMSO. © Crown copyright and database right 2013 All rights reserved. Ordnance Survey Licence number 100023371.

Plan



Legend



Proposed Weight Restriction
(Southbound Carriageway Only)
Maximum Gross Weight 7.5 tonnes

Reproduced by permission of Ordnance Survey on behalf of HMSO. ©
Crown copyright and database right 2013 All rights reserved. Ordnance
Survey Licence number 100023371.

revision					
Drawn	Checked	Drg.No.	Project No.	Scale	Date
SS		4	NM12-10-02	NTS	22.10.12

Dundee City Council
(East Whale Lane, Dundee)
(Variation of Traffic Regulations)
Order 2013



City Development Department. Director Mike Galloway

Dundee House, 50 North Lindsay Street, Dundee DD1 1QE