

REPORT TO: CITY COUNCIL - 13TH JANUARY, 2014

REPORT ON: THIRD STATUTORY REVIEW OF POLLING PLACES AND POLLING DISTRICTS

REPORT BY: HEAD OF DEMOCRATIC AND LEGAL SERVICES

REPORT NO 2-2014

1.0 PURPOSE OF REPORT

- 1.1 To outline proposals for polling places and polling districts in terms of the Electoral Administration Act 2006.

2.0 RECOMMENDATION

- 2.1 It is recommended that the changes outlined in Section 5 be adopted in the time scales indicated.

3.0 FINANCIAL IMPLICATIONS

- 3.1 None.

4.0 MAIN TEXT

- 4.1 This is the third statutory review carried out in terms of the Electoral Administration Act 2006. The timetable for the review was as follows:-

1st October - Publication of Draft Proposals

31st October - Closing date for Representations to the draft Proposals

13th January - Proposals Put to Council

10th March - Publication of new Register based on final proposals approved by the City Council.

- 4.2 The second statutory review was carried out in December, 2011. Changes to legislation required the third review to be commenced in October, 2013. In addition a comprehensive review of polling districts and polling places is carried out prior to all elections, the most recent being in February, 2012.
- 4.3 As a result of this only a relatively small number of changes are proposed to polling places and these are largely due to the ongoing school rebuilding programme. The number of Polling Districts was reduced in 2011 for administrative ease and no major changes are proposed.
- 4.4 Members should note that electorate figures quoted are as at 1st November, 2013. The annual canvass is currently being undertaken and the final number of electors for each polling station will not be known until the publication of the new register on 10th March, 2014. The register will be published based on the changes identified as a result of this review.
- 4.5 Two maps will be on display at the meeting. One will show the changes effective from 2014 and the other the further changes which will take place in 2016/2017 when the new schools are built.
- 4.6 Appendix I to this report list wards and the default polling places for each polling district within the ward for 2014. A map of each ward showing the 2014 proposal is also attached.
- 4.7 The views of the Returning Officer were sought in terms of the regulations governing the review and the Returning Officer has indicated that he agrees with all the proposals contained in this report.

5.0 PROPOSALS

Ward 1 - Strathmartine

- 1.1 Both Baldragon Academy and Sidlawview Primary are to be replaced with new schools on the same sites in 2016/2017 although the main entrance to Baldragon will be on Harestane Road not Burn Street.
- 1.2 The boundary of polling district WAR will be reviewed once the new schools are open with a view to some electors voting at Strathmartine Church Hall which is an existing polling place and the remaining electors voting at Sidlawview along with those in WAS with Baldragon no longer being used as a polling place.
- 1.3 Existing schools will be available until the new schools open.

Ward 2 - Lochee

- 2.1 In polling district WAI, Dryburgh Resource Centre, Napier Drive may not be available from 2014 and in this regard it is recommended that the lounge at Thomson Park (Lochee United JFC), Napier Drive be used. A polling station audit has been carried out and the premises are suitable. **This change will take effect in 2014.**
- 2.2 In the Menzieshill area, Hillside and Gowriehill Primaries are to be merged. The new merged school will be sited on Dickson Avenue/Charleston Drive and electors in WAA who voted at Gowriehill will vote at the new school. WAA will also be extended to include electors in areas 7 and 12 on the enclosed map. **This is not due until 2016/17.**
- 2.3. Polling districts WAG and WAK will also be affected by the closure of Hillside and it is intended that the boundary between WAG and WAK will be realigned with electors in the North - Overton Gardens and Netherton Terrace (area 9) voting at Kirk Street Sheltered Lounge. **(This will take effect in 2014).** Electors in Ancrum Road, Glamis Road (part), Dunkeld Place, Dalrymple Street areas and Sutherland Crescent and Sutherland Street and areas to the south will vote at Ancrum Primary (areas 10 and 11) - which is not used at present but may be easier for electors in that area than going into Menzieshill. Electors in Elmwood Road and westward would vote at Menzieshill High (WAG and area 6). Polling District WAB would be expanded to include electors in Naughton Place, Lennox Gardens and Tarbet Place (area 8) and vote at Clyde Place Sheltered lounge. Polling place audits of Ancrum Road Primary and Menzieshill High School have been carried out and the buildings are suitable. In the case of the former, electors will enter via the accessible route and vote in room 6 and in the case of Menzieshill High School, the school will be open to pupils on election days as electors will use a different entrance to pupils. **These changes will take effect in 2016/2017.**
- 2.4 Electors in former WAH (area 5) will continue to vote at St Ninians.

Ward 3 - West End

- 3.1 In polling district WBD, Park Place School is closed. It is recommended that Dundee University Student Association (DUSA) be used. In addition it is further recommended that WBD be amended as outlined in the attached map (areas 1 and 2) to take in all University Halls at Hawkhill, Brown Street and Seabraes. It is hoped that this change together with collaborative working with the Students Association during the annual canvass will increase student registration levels which have historically been low. A polling place audit has been carried out and the premises are suitable. **This change will take effect in 2014.**
- 3.2 Balgay Hill Nursery is now open and it is recommended that a new polling district be created around the nursery comprising some electors in WBF, WBG and WAJ from Blackness Road, Abbotsford Street, Peddie Street, Rosefield Street and Glenagnes Road as all have to travel further afield at present (areas 4, 13, 14 and 15). A polling place audit has been carried out and the premises are suitable. Neither Victoria Park nor St Josephs Primary Schools would be affected by using the nursery and both could remain open to pupils on election day. **This change will take effect in 2014.**

- 3.3 In polling district WAL Harris Academy is being replaced. Polling will take place at West Park Centre until 2016 and thereafter Harris Academy will again be used. A polling place audit has been carried out and the premises are suitable.

Ward 4 - Coldside

- 4.1 Our Lady's and Rosebank are to merge on a new site on Ann Street/Alexander Street. **This is not due until 2016/17.** Electors in EWA who currently vote at Our Lady's will vote at the new school. It is also proposed that the use of Maxwelltown Information Centre be discontinued when the new school is built and that the electors in EWB who voted there also vote at the new school.
- 4.2 Polling district WBL will be split as per the attached map (areas 3 and 16) with electors in the west voting at St Mary Magdalene's Church, Constitution Road. **This will take effect from 2014.** Electors in the east will continue to vote at Rosebank Primary School and when the school closes will vote at the new school on Ann Street. In addition a new polling district will be created around Opal 1 (area 3). All residents there are students and will vote at DUSA. It is an Abertay campus but the students have a reciprocal arrangement with DUSA and will be used to going there socially. **This will take effect in 2014.**
- 4.3 Frances Wright Pre-School is to close in 2016/2017 and accordingly polling district EWD will be split at Clepington Road and electors on the south side of Clepington Road (area 17) will vote at United Free Church, Caird Avenue, with those in the north voting at North End JFC, Fairfield Street. **These changes will take place in 2014.**
- 4.4 In polling district EWE electors currently vote at Fleming Gardens Sheltered Lounge. It is intended that those electors in the northwestern part of that polling district (Area18) will be moved to polling district EWD and vote at the new polling station of North End JFC as it will be easier for them to get there. **This change will take effect in 2014.**

Ward 5 - Maryfield

- 5.1 In polling district WED, the Wellgate Centre is to undergo major refurbishment and it is recommended that these electors vote at Marryat Hall from 2014. Marryat Hall is currently a polling station for electors in WBC.

Ward 6 - North East

- 6.1 In EAD, Whitfield Community Centre is relocating to Lothian Crescent and it is recommended that these electors vote at Whitfield Community Services Complex. In EAE electors will vote at "The Crescent" instead of Ballumbie Primary. **These changes will take effect in 2014.**

Ward 7 - East End

No changes are proposed.

Ward 8 - The Ferry

No changes are proposed.

6.0 POLICY IMPLICATIONS

- 6.1 This report has been screened for any policy implications in respect of sustainability, strategic environmental assessment, anti poverty, equality impact assessment and risk management.
- 6.2 An equality impact assessment is attached. (Appendix II).

7.0 CONSULTATION

- 7.1 The Chief Executive, Director of Corporate Services, political parties represented on the Council, all Elected Members, and various disabled groups have been consulted.

As part of the consultation exercise access audits were carried out on all the polling places. These were published on the City Council's website www.dundee.gov.uk/supportservs/PollingPlaceReview together with comments received as part of the consultation.

8.0 BACKGROUND PAPERS

None.

ROGER MENNIE
Head of Democratic and Legal Services

DATE: 27th December, 2013

APPENDIX I

POLLING PLACES BY WARD FOR 2014

WARD 1 - STRATHMARTINE

WAM	St. Andrews Primary School, 45 St. Leonard Place
WAN	Craigowl Primary School, 112 Laird Street
WAO	Ardler Complex, Turnberry Avenue
WAP	Downfield Primary School, 20 Haldane Crescent
WAQ	Strathmartine Church Hall, 509 Strathmartine Road
WAR	Baldragon Academy, Burn Street
WAS	Sidlawview Primary School, Helmsdale Place
WAT	Kirkton Community Centre, Derwent Avenue
WAV	Downfield Primary School, 20 Haldane Crescent
WAW	Downfield Primary School, 20 Haldane Crescent
WEA	Sidlawview Primary School, Helmsdale Place

WARD 2 - LOCHEE

WAA	Gowriehill Primary School, Etive Gardens
WAB	Clyde Place Sheltered Lounge, 52 Tummel Place
WAC	Lynch Sports Centre, South Road
WAD	Charleston Community Centre, Craigowan Road
WAG	Hillside Primary School, Dalrymple Street
WAH	St. Ninians Primary School, Dochart Terrace
WAI	Lochee Utd JFC, Napier Drive
WAK	Kirk Street Sheltered Lounge, Adamson Court
WAY	West District Housing Community Lounge, 3 Sinclair Street
WAZ	Burnside Court Sheltered Lounge, Burnside Court

WARD 3 - WESTEND

WAE	Tullideph Sheltered Lounge, 40 Tullideph Place
WAF	Morven Terrace Sheltered Lounge, 1B Morven Terrace
WAJ	Al Makhtoum Institute, 124 Blackness Road
WAL	West Park Centre, Perth Road
WBD	DUSA, Balfour Street (off Old Hawkhill)
WBE	Dundee West Church Hall, 132 Perth Road
WBF	Logie and St. John Cross Church Hall, Shaftesbury Terrace
WBG	Logie/Scott Street Sheltered Lounge, 33 Lime Street
WBJ	Mitchell Street Continuing Education Centre, Mitchell Street
WBK	St. Peters Free Church Hall, 4 St. Peter Street
WBO	Balgayhill Nursery, 1 Glenagnes Road

WARD 4 - COLDSIDE

WAU	Mitchell Street Continuing Education Centre, Mitchell Street
WAX	Lawton Road Sheltered Lounge, 11 Lawton Road
WBA	Law Nursery, Campbell Street
WBB	Alva Square Sheltered Lounge, 10 Alva Square
WBH	Hill Street Sheltered Lounge, 51 Hill Street
WBI	Law Nursery School, Campbell Street
WBM	Rosebank Primary School, McDonald Street
WBL	St Mary Magdalene's Church, Constitution Road
WBN	DUSA, Balfour Street (off Old Hawkhill)
EWA	Our Lady's Primary School, Nelson Street
EWB	Maxwelltown Information Centre, Carnegie Street
EWK	Moncur Crescent Sheltered Lounge, 14 Hastings Place
EWD	North End JFC, Fairfield Street
EWE	Fleming Gardens Lounge, Hindmarsh Avenue
EWK	United Free Church, Caird Avenue

WARD 5 - MARYFIELD

EAY	DISC, Mains Loan
EAZ	Cleington Primary School, Eliza Street
EBC	Dundee Sea Cadets Hall, Camperdown Street
EBD	Glebelands Primary School, Baffin Street
EBE	Wellgate Sheltered Lounge, King Street
EBF	Arthurstone Terrace Library, Arthurstone Terrace
EBG	Seventh Day Adventist Church Hall, Rennell Road
EWF	DISC, Mains Loan
EWG	Cleington Primary School, Eliza Street
EWH	Arthurstone Terrace Library, Arthurstone Terrace
EWI	Arthurstone Terrace Library, Arthurstone Terrace
EWJ	Fleming Gardens Lounge, Hindmarsh Avenue
WBC	Marryat Hall, City Square
WED	Marryat Hall, City Square

WARD 6 - NORTH EAST

EAA	Longhaugh Nursery School, Longhaugh Road
EAB	Fintry Primary School, 10 Findcastle Terrace
EAC	Angus Housing Association, Ormiston Crescent
EAD	Whitfield Community Services Complex, Whitfield Drive
EAE	The Crescent, Lothian Crescent
EAF	Longhaugh Primary School, Longhaugh Road
WEB	Mill O'Mains Primary School, Barns of Claverhouse Road
WEC	Foula Terrace Communal Lounge, Foula Terrace

WARD 7 - EAST END

EAG	Douglas Community Centre, Balmoral Avenue
EAH	Happyhillock Sheltered Lounge, 54A Happyhillock Road
EAI	Rowantree Primary School, Birks Terrace
EAJ	Brooksbank Centre, Pitairlie Road
EAK	Cullen Place Communal Lounge, 26/30 Huntly Road
EAL	St. Pius Primary School, Banchory Road
EAM	Claypotts Castle Primary School, 9 Balloch Place
EBA	Craigiebank Church Hall, Carlochie Place
EBB	Craigiebarns Primary School, Brington Road

WARD 8 - THE FERRY

EAN	Eastern Primary School, Claypotts Road
EAO	St. Margarets Church Hall, Guthrie Terrace
EAP	Barnhill Primary School, Falkland Crescent
EAQ	Panmurefield Church Hall, Lawers Drive
EAR	Broughty Ferry Lawn Tennis Club, Elcho Drive
EAS	Forthill Primary School, Fintry Place
EAT	Broughty Ferry New Kirk, Queen Street
EAU	Castle Green Leisure Centre, St. Vincent Street
EAV	Barnhill Community Centre, Campfield Square
EAW	Craigiebarns Primary School, Brington Road
EAX	Forthill Sheltered Lounge, 3A Forthill Drive

APPENDIX II



EQUALITY IMPACT ASSESSMENT TOOL

Part 1: Description/Consultation

Is this a Rapid Equality Impact Assessment (RIAT)?		Yes <input type="checkbox"/>	No <input type="checkbox"/>
Is this a Full Equality Impact Assessment (EQIA)?		Yes <input type="checkbox"/>	No <input type="checkbox"/>
Date of Assessment: 16/11/2013		Committee Report Number: 2-2014.	
Title of document being assessed: Review of Polling Places and polling Districts.			
1. This is a new policy, procedure, strategy or practice being assessed (If yes please check box) <input type="checkbox"/>		This is an existing policy, procedure, strategy or practice being assessed? (If yes please check box) <input checked="" type="checkbox"/>	
2. Please give a brief description of the policy, procedure, strategy or practice being assessed.		Statutory Review of polling places and polling Districts	
3. What is the intended outcome of this policy, procedure, strategy or practice?		To review the polling arrangements on a city wide basis	
4. Please list any existing documents which have been used to inform this Equality and Diversity Impact Assessment.		Previous reviews and comments received at previous elections	
5. Has any consultation, involvement or research with protected characteristic communities informed this assessment? If yes please give details.		A procedure for carrying out the review is laid down in regulations with further advice from the Electoral Commission. Part of the procedure involves having a consultation with all stakeholders and in particular groups with expertise in access for persons with any type of disability. A consultation exercise was held with the Disability and age Equality Action Group in March 2013 which led to a further exercise with the same group in the deaf links building on 23 rd October 2013	
6. Please give details of council officer involvement in this assessment. (e.g. names of officers consulted, dates of meetings etc.)		Scott Mands – 23 rd October and 2 nd December 2013 and Dorothy Wilson on 23 rd October 2013.	
7. Is there a need to collect further evidence or to involve or consult protected characteristics communities on the impact of the proposed policy? (Example: if the impact on a community is not known what will you do to gather the information needed and when will you do this?)		No	

Part 2: Protected Characteristics

Which protected characteristics communities will be positively or negatively affected by this policy, procedure or strategy?

NB Please place an X in the box which best describes the "overall" impact. It is possible for an assessment to identify that a positive policy can have some negative impacts and visa versa. When this is the case please identify both positive and negative impacts in Part 3 of this form.

If the impact on a protected characteristic communities are not known please state how you will gather evidence of any potential negative impacts in box Part 1 section 7 above.

	Positively	Negatively	No Impact	Not Known
Race / Ethnic Minorities	<input type="checkbox"/> X	<input type="checkbox"/>	<input type="checkbox"/>	<input type="checkbox"/>
Gender	<input type="checkbox"/> X	<input type="checkbox"/>	<input type="checkbox"/>	<input type="checkbox"/>
Gender Reassignment	<input type="checkbox"/> X	<input type="checkbox"/>	<input type="checkbox"/>	<input type="checkbox"/>
Religion or Belief	<input type="checkbox"/> X	<input type="checkbox"/>	<input type="checkbox"/>	<input type="checkbox"/>
People with a disability	<input type="checkbox"/> X	<input type="checkbox"/>	<input type="checkbox"/>	<input type="checkbox"/>
Age	<input type="checkbox"/> X	<input type="checkbox"/>	<input type="checkbox"/>	<input type="checkbox"/>
Lesbian, Gay and Bisexual	<input type="checkbox"/> X	<input type="checkbox"/>	<input type="checkbox"/>	<input type="checkbox"/>
Socio-economic	<input type="checkbox"/> X	<input type="checkbox"/>	<input type="checkbox"/>	<input type="checkbox"/>
Pregnancy & Maternity	<input type="checkbox"/> X	<input type="checkbox"/>	<input type="checkbox"/>	<input type="checkbox"/>
Other (please state)	<input type="checkbox"/>	<input type="checkbox"/>	<input type="checkbox"/>	<input type="checkbox"/>

Part 3: Impacts/Monitoring

<p>1. Have any positive impacts been identified?</p> <p>(We must ensure at this stage that we are not achieving equality for one strand of equality at the expense of another)</p>	Yes
<p>2. Have any negative impacts been identified?</p> <p>(Based on direct knowledge, published research, community involvement, customer feedback etc. If unsure seek advice from your departmental Equality Champion.)</p>	No
<p>3. What action is proposed to overcome any negative impacts?</p> <p>(E.g. involving community groups in the development or delivery of the policy or practice, providing information in community languages etc. See Good Practice on DCC equalities web page)</p>	N/a
<p>4. Is there a justification for continuing with this policy even if it cannot be amended or changed to end or reduce inequality without compromising its intended outcome?</p> <p>(If the policy that shows actual or potential unlawful discrimination you must stop and seek legal advice)</p>	N/a
<p>5. Has a 'Full' Equality Impact Assessment been recommended?</p> <p>(If the policy is a major one or is likely to have a major impact on protected characteristics communities a Full Equality Impact Assessment may be required. Seek advice from your departmental Equality lead.)</p>	No
<p>6. How will the policy be monitored?</p> <p>(How will you know it is doing what it is intended to do? e.g. data collection, customer survey etc.)</p>	A review of electoral arrangements is carried out after each election with a statutory review every 5 years. The non statutory reviews comprise gathering polling station logs from presiding officers which included any comments made by electors re ease of access etc. and from a survey of candidates and agents

Part 4: Contact Information

Name of Department or Partnership	Corporate Services (Democratic and Legal Services)
--	---

Type of Document	
Human Resource Policy	<input type="checkbox"/>
General Policy	<input type="checkbox"/>
Strategy/Service	X <input type="checkbox"/>
Change Papers/Local Procedure	<input type="checkbox"/>
Guidelines and Protocols	<input type="checkbox"/>
Other	<input type="checkbox"/>

Manager Responsible	Author Responsible
Name: Roger Mennie	Name: Stuart Galloway
Designation: Head of Democratic and Legal Services	Designation: Principal General Services Officer
Base: 21 City Square Dundee DD1 3BY	Base: 21 City Square Dundee DD1 3BY
Telephone: 01382 434005	Telephone: 01382 434403
Email: roger.mennie@dundeecity.gov.uk	Email: Stuart.galloway@dundeecity.gov.uk

Signature of Author :	Date: 20/11/2014
Signature of Director/Head of Service:	Date: 9/12/2013
Name of Director/Head of Service:	Marjory Stewart
Date of Next Policy Review:	June 2014

APPENDIX II



EQUALITY IMPACT ASSESSMENT TOOL

Part 1: Description/Consultation

Is this a Rapid Equality Impact Assessment (RIAT)?		Yes X <input type="checkbox"/>	No <input type="checkbox"/>
Is this a Full Equality Impact Assessment (EQIA)?		Yes <input type="checkbox"/>	No X <input type="checkbox"/>
Date of Assessment: 16/11/2013		Committee Report Number: 2-2014.	
Title of document being assessed: Review of Polling Places and polling Districts.			
1. This is a new policy, procedure, strategy or practice being assessed (If yes please check box) <input type="checkbox"/>		This is an existing policy, procedure, strategy or practice being assessed? (If yes please check box) X <input type="checkbox"/>	
2. Please give a brief description of the policy, procedure, strategy or practice being assessed.		Statutory Review of polling places and polling Districts	
3. What is the intended outcome of this policy, procedure, strategy or practice?		To review the polling arrangements on a city wide basis	
4. Please list any existing documents which have been used to inform this Equality and Diversity Impact Assessment.		Previous reviews and comments received at previous elections	
5. Has any consultation, involvement or research with protected characteristic communities informed this assessment? If yes please give details.		A procedure for carrying out the review is laid down in regulations with further advice from the Electoral Commission. Part of the procedure involves having a consultation with all stakeholders and in particular groups with expertise in access for persons with any type of disability. A consultation exercise was held with the Disability and age Equality Action Group in March 2013 which led to a further exercise with the same group in the deaf links building on 23 rd October 2013	
6. Please give details of council officer involvement in this assessment. (e.g. names of officers consulted, dates of meetings etc.)		Scott Mands – 23 rd October and 2 nd December 2013 and Dorothy Wilson on 23 rd October 2013.	
7. Is there a need to collect further evidence or to involve or consult protected characteristics communities on the impact of the proposed policy? (Example: if the impact on a community is not known what will you do to gather the information needed and when will you do this?)		No	

Part 2: Protected Characteristics

Which protected characteristics communities will be positively or negatively affected by this policy, procedure or strategy?

NB Please place an X in the box which best describes the "overall" impact. It is possible for an assessment to identify that a positive policy can have some negative impacts and visa versa. When this is the case please identify both positive and negative impacts in Part 3 of this form.

If the impact on a protected characteristic communities are not known please state how you will gather evidence of any potential negative impacts in box Part 1 section 7 above.

	Positively	Negatively	No Impact	Not Known
Race / Ethnic Minorities	<input type="checkbox"/> X	<input type="checkbox"/>	<input type="checkbox"/>	<input type="checkbox"/>
Gender	<input type="checkbox"/> X	<input type="checkbox"/>	<input type="checkbox"/>	<input type="checkbox"/>
Gender Reassignment	<input type="checkbox"/> X	<input type="checkbox"/>	<input type="checkbox"/>	<input type="checkbox"/>
Religion or Belief	<input type="checkbox"/> X	<input type="checkbox"/>	<input type="checkbox"/>	<input type="checkbox"/>
People with a disability	<input type="checkbox"/> X	<input type="checkbox"/>	<input type="checkbox"/>	<input type="checkbox"/>
Age	<input type="checkbox"/> X	<input type="checkbox"/>	<input type="checkbox"/>	<input type="checkbox"/>
Lesbian, Gay and Bisexual	<input type="checkbox"/> X	<input type="checkbox"/>	<input type="checkbox"/>	<input type="checkbox"/>
Socio-economic	<input type="checkbox"/> X	<input type="checkbox"/>	<input type="checkbox"/>	<input type="checkbox"/>
Pregnancy & Maternity	<input type="checkbox"/> X	<input type="checkbox"/>	<input type="checkbox"/>	<input type="checkbox"/>
Other (please state)	<input type="checkbox"/>	<input type="checkbox"/>	<input type="checkbox"/>	<input type="checkbox"/>

Part 3: Impacts/Monitoring

<p>1. Have any positive impacts been identified?</p> <p>(We must ensure at this stage that we are not achieving equality for one strand of equality at the expense of another)</p>	Yes
<p>2. Have any negative impacts been identified?</p> <p>(Based on direct knowledge, published research, community involvement, customer feedback etc. If unsure seek advice from your departmental Equality Champion.)</p>	No
<p>3. What action is proposed to overcome any negative impacts?</p> <p>(E.g. involving community groups in the development or delivery of the policy or practice, providing information in community languages etc. See Good Practice on DCC equalities web page)</p>	N/a
<p>4. Is there a justification for continuing with this policy even if it cannot be amended or changed to end or reduce inequality without compromising its intended outcome?</p> <p>(If the policy that shows actual or potential unlawful discrimination you must stop and seek legal advice)</p>	N/a
<p>5. Has a 'Full' Equality Impact Assessment been recommended?</p> <p>(If the policy is a major one or is likely to have a major impact on protected characteristics communities a Full Equality Impact Assessment may be required. Seek advice from your departmental Equality lead.)</p>	No
<p>6. How will the policy be monitored?</p> <p>(How will you know it is doing what it is intended to do? e.g. data collection, customer survey etc.)</p>	A review of electoral arrangements is carried out after each election with a statutory review every 5 years. The non statutory reviews comprise gathering polling station logs from presiding officers which included any comments made by electors re ease of access etc. and from a survey of candidates and agents

Part 4: Contact Information

Name of Department or Partnership	Corporate Services (Democratic and Legal Services)
--	---

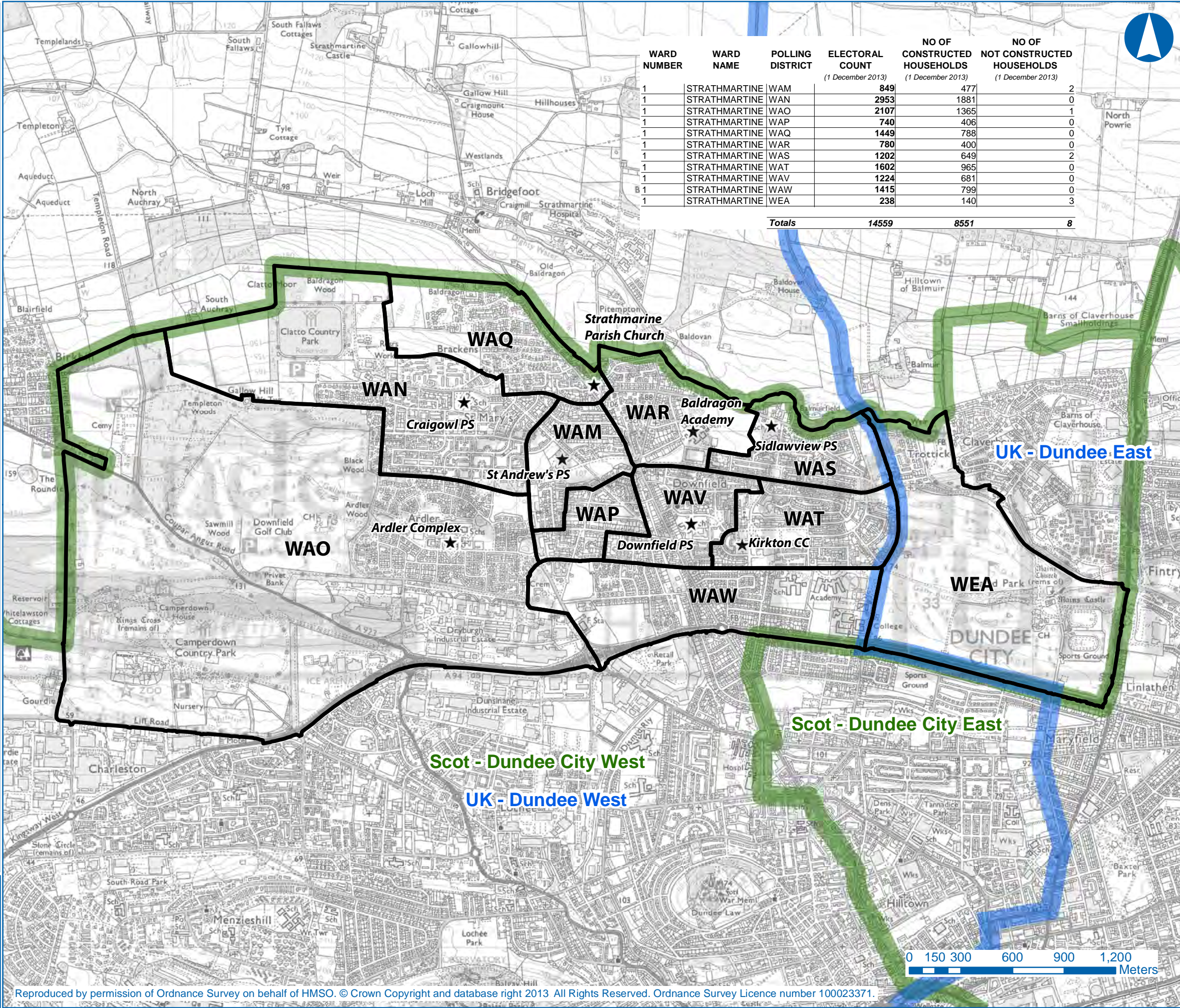
Type of Document	
Human Resource Policy	<input type="checkbox"/>
General Policy	<input type="checkbox"/>
Strategy/Service	X <input type="checkbox"/>
Change Papers/Local Procedure	<input type="checkbox"/>
Guidelines and Protocols	<input type="checkbox"/>
Other	<input type="checkbox"/>

Manager Responsible	Author Responsible
Name: Roger Mennie	Name: Stuart Galloway
Designation: Head of Democratic and Legal Services	Designation: Principal General Services Officer
Base: 21 City Square Dundee DD1 3BY	Base: 21 City Square Dundee DD1 3BY
Telephone: 01382 434005	Telephone: 01382 434403
Email: roger.mennie@dundeecity.gov.uk	Email: Stuart.galloway@dundeecity.gov.uk

Signature of Author :	Date: 20/11/2014
Signature of Director/Head of Service:	Date: 9/12/2013
Name of Director/Head of Service:	Marjory Stewart
Date of Next Policy Review:	June 2014

Ward 1 - Strathmartine

Review of Polling Districts and Polling Stations (November 2013)



- Polling District
- ★ Proposed Polling Station
- ★ Existing Polling Station
- UK Parliamentary Constituency
- Scottish Parliamentary Constituency
- Area of Change



Dundee House, 50 North Lindsay Street,
Dundee, DD1 1LS

Reproduced by permission of Ordnance Survey on behalf of HMSO. © Crown Copyright and database right 2013 All Rights Reserved. Ordnance Survey Licence number 100023371.

Ward 2 - Lochee

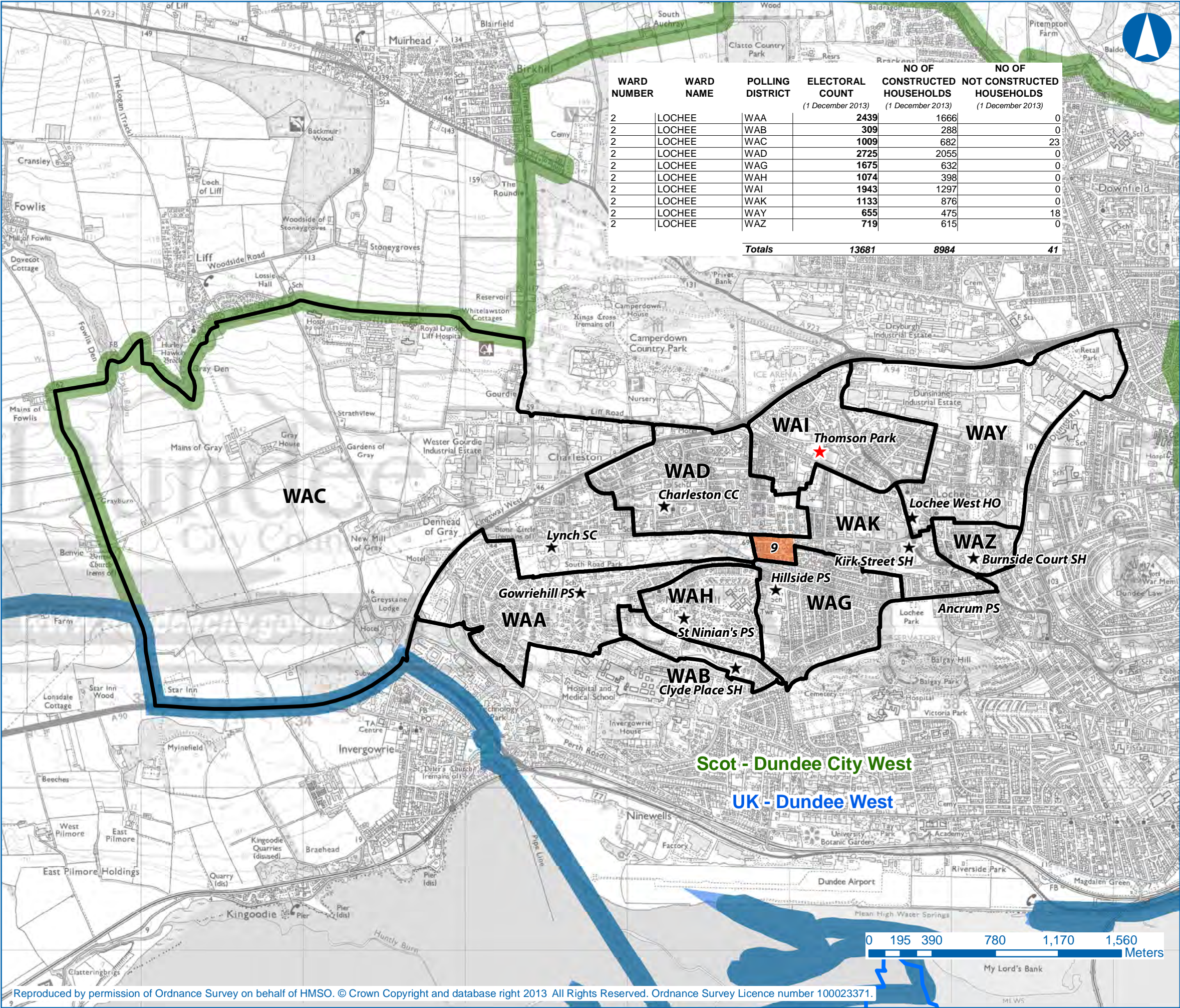
Review of Polling Districts and Polling Stations (November 2013)

WARD NUMBER	WARD NAME	POLLING DISTRICT	ELECTORAL COUNT (1 December 2013)	NO OF	NO OF
				CONSTRUCTED HOUSEHOLDS (1 December 2013)	NOT CONSTRUCTED HOUSEHOLDS (1 December 2013)
2	LOCHEE	WAA	2439	1666	0
2	LOCHEE	WAB	309	288	0
2	LOCHEE	WAC	1009	682	23
2	LOCHEE	WAD	2725	2055	0
2	LOCHEE	WAG	1675	632	0
2	LOCHEE	WAH	1074	398	0
2	LOCHEE	WAI	1943	1297	0
2	LOCHEE	WAK	1133	876	0
2	LOCHEE	WAY	655	475	18
2	LOCHEE	WAZ	719	615	0
Totals			13681	8984	41

- Polling District
- Proposed Polling Station
- Existing Polling Station
- UK Parliamentary Constituency
- Scottish Parliamentary Constituency
- Area of Change



Dundee House, 50 North Lindsay Street,
Dundee, DD1 1LS



Reproduced by permission of Ordnance Survey on behalf of HMSO. © Crown Copyright and database right 2013 All Rights Reserved. Ordnance Survey Licence number 100023371.

Ward 3- West End

Review of Polling Districts and Polling Stations (November 2013)

- Polling District
- ★

Proposed Polling Station
- ★

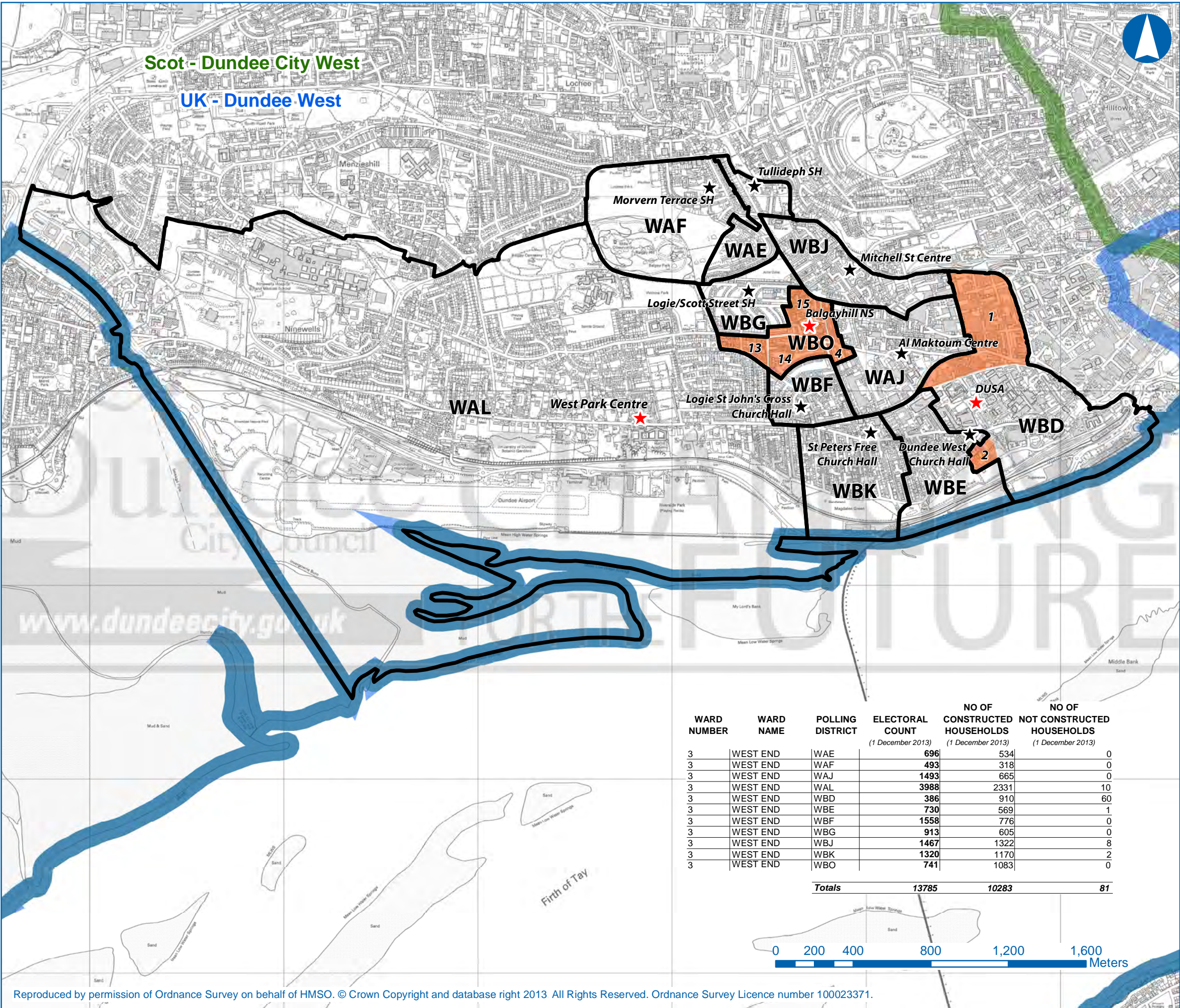
Existing Polling Station
- UK Parliamentary Constituency
- Scottish Parliamentary Constituency
- Area of Change

Dundee City Council

www.dundee.gov.uk

CHANGING
FOR THE
FUTURE

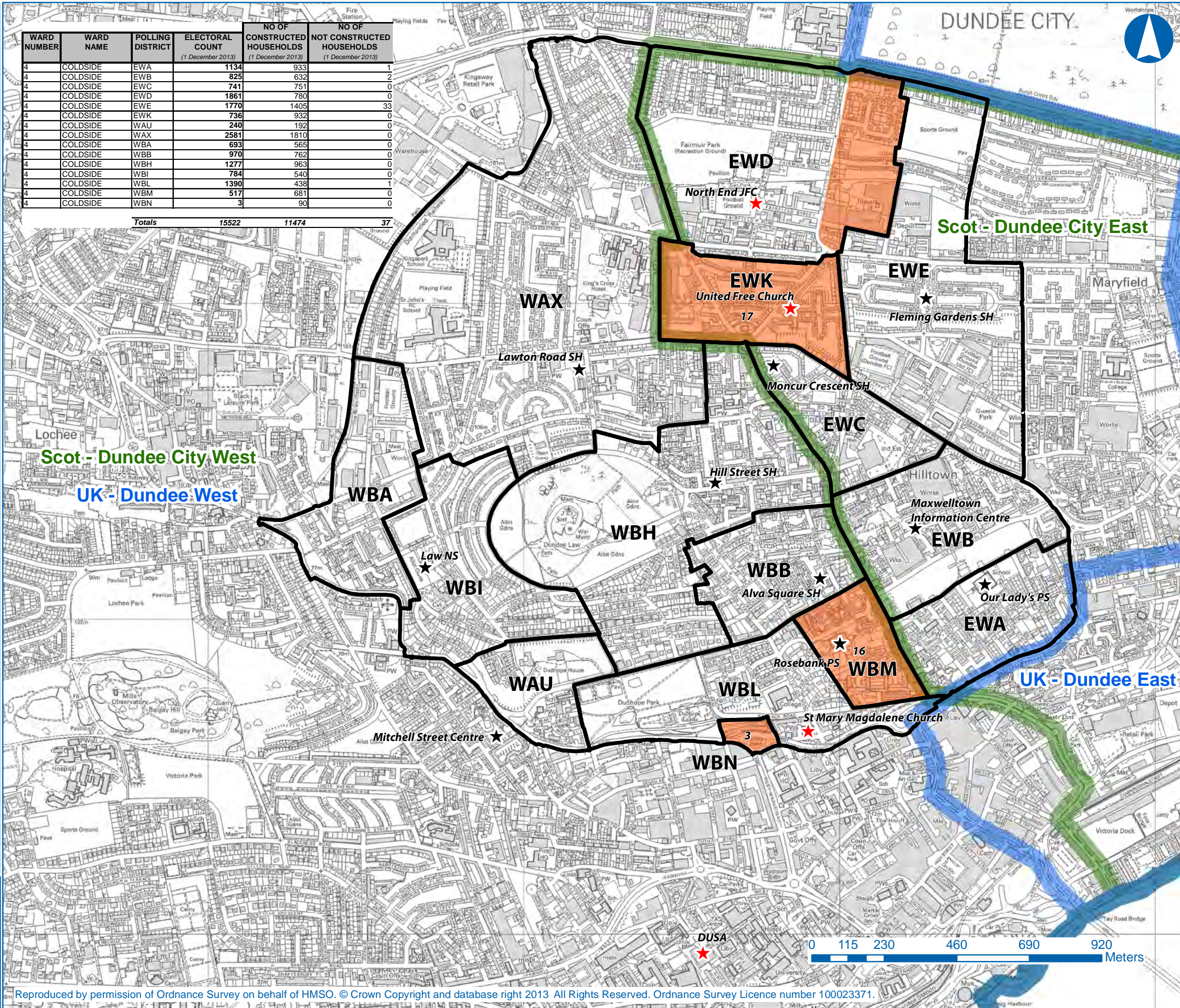
Dundee House, 50 North Lindsay Street,
Dundee, DD1 1LS



Ward 4- Coldside

Review of Polling Districts and Polling Stations (November 2013)

WARD NUMBER	WARD NAME	POLLING DISTRICT	ELECTORAL COUNT (1 December 2013)	NO OF CONSTRUCTED HOUSEHOLDS (1 December 2013)	NO OF NOT CONSTRUCTED HOUSEHOLDS (1 December 2013)	
4	COLDSIDE	EWA	1134	933		1
4	COLDSIDE	EWB	825	632		2
4	COLDSIDE	EWK	741	751		0
4	COLDSIDE	EWD	1861	780		0
4	COLDSIDE	EWE	1770	1405		33
4	COLDSIDE	EWK	736	932		0
4	COLDSIDE	WAU	240	192		0
4	COLDSIDE	WAX	2581	1810		0
4	COLDSIDE	WBA	693	565		0
4	COLDSIDE	WBB	970	762		0
4	COLDSIDE	WBH	1277	963		0
4	COLDSIDE	WBI	784	540		0
4	COLDSIDE	WBL	1390	438		1
4	COLDSIDE	WBM	517	681		0
4	COLDSIDE	WBN	3	90		0
Totals			15522	11474		37



Dundee House, 50 North Lindsay Street,
Dundee, DD1 1LS

Reproduced by permission of Ordnance Survey on behalf of HMSO. © Crown Copyright and database right 2013 All Rights Reserved. Ordnance Survey Licence number 100023371.

Ward 5- Maryfield

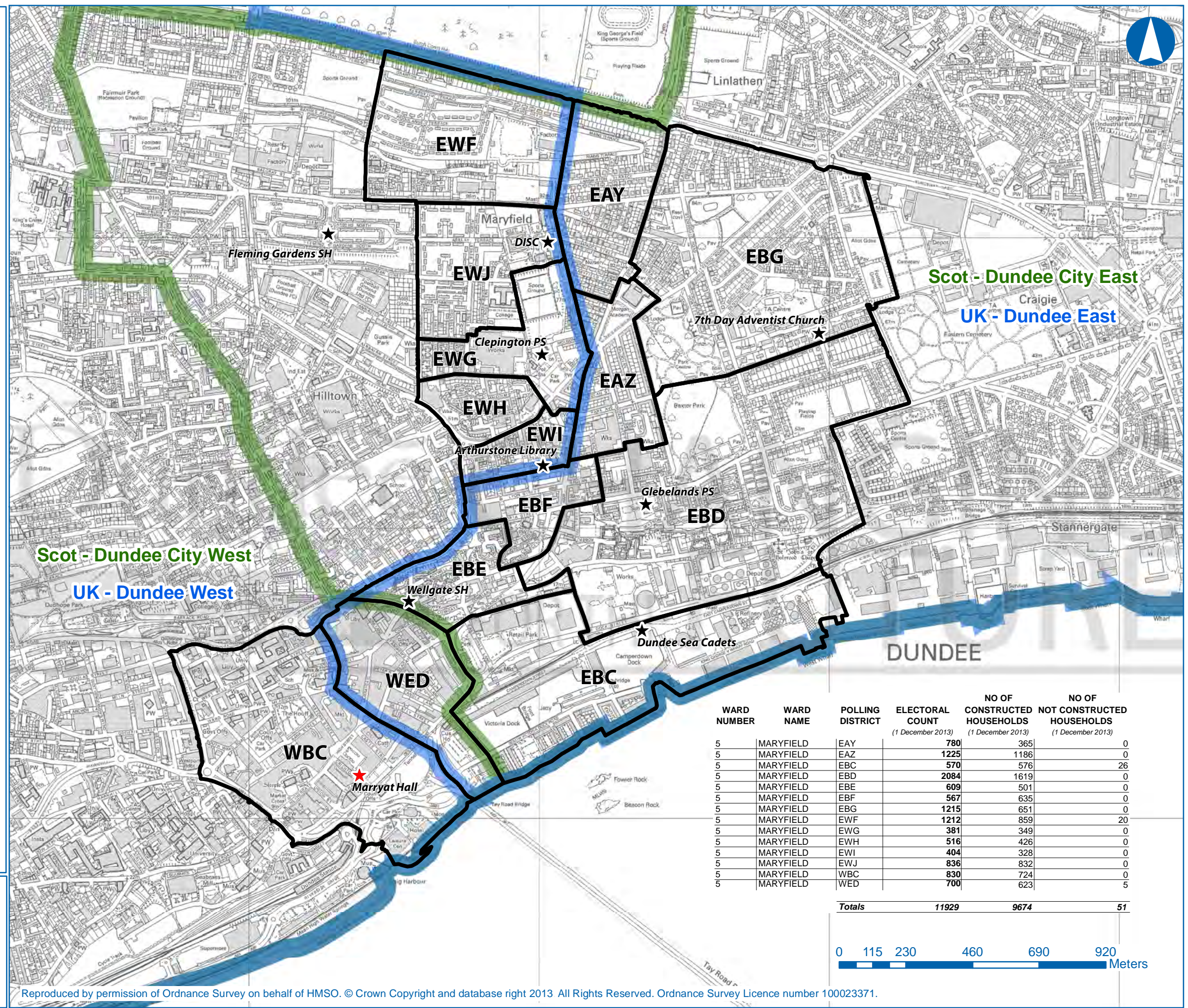
Review of Polling Districts and Polling Stations (November 2013)

- Polling District
- ★ Proposed Polling Station
- ★ Existing Polling Station
- UK Parliamentary Constituency
- Scottish Parliamentary Constituency
- Area of Change



CHANGING
FOR THE FUTURE

Dundee House, 50 North Lindsay Street,
Dundee, DD1 1LS



WARD NUMBER	WARD NAME	POLLING DISTRICT	ELECTORAL COUNT (1 December 2013)	NO OF HOUSEHOLDS (1 December 2013)	
				CONSTRUCTED	NOT CONSTRUCTED
5	MARYFIELD	EAY	780	365	0
5	MARYFIELD	EAZ	1225	1186	0
5	MARYFIELD	EBC	570	576	26
5	MARYFIELD	EBD	2084	1619	0
5	MARYFIELD	EBE	609	501	0
5	MARYFIELD	EBF	567	635	0
5	MARYFIELD	EBG	1215	651	0
5	MARYFIELD	EWJ	1212	859	20
5	MARYFIELD	EWG	381	349	0
5	MARYFIELD	EWH	516	426	0
5	MARYFIELD	EWI	404	328	0
5	MARYFIELD	EWJ	836	832	0
5	MARYFIELD	WBC	830	724	0
5	MARYFIELD	WED	700	623	5
Totals			11929	9674	51

Reproduced by permission of Ordnance Survey on behalf of HMSO. © Crown Copyright and database right 2013 All Rights Reserved. Ordnance Survey Licence number 100023371.

Ward 6- North East

Review of Polling Districts and Polling Stations (November 2013)

WARD NUMBER	WARD NAME	POLLING DISTRICT	ELECTORAL COUNT (1 December 2013)	NO OF CONSTRUCTED HOUSEHOLDS	NO OF NOT CONSTRUCTED HOUSEHOLDS
				(1 December 2013)	(1 December 2013)
6	NORTH EAST	EAA	828	538	4
6	NORTH EAST	EAB	1950	1180	0
6	NORTH EAST	EAC	1155	741	0
6	NORTH EAST	EAD	581	565	0
6	NORTH EAST	EAE	2794	1617	0
6	NORTH EAST	EAH	1817	1172	0
6	NORTH EAST	WEB	1374	650	0
6	NORTH EAST	WEC	700	392	94
Totals			11199	6855	98

- Polling District
- ★

Proposed Polling Station
- ★

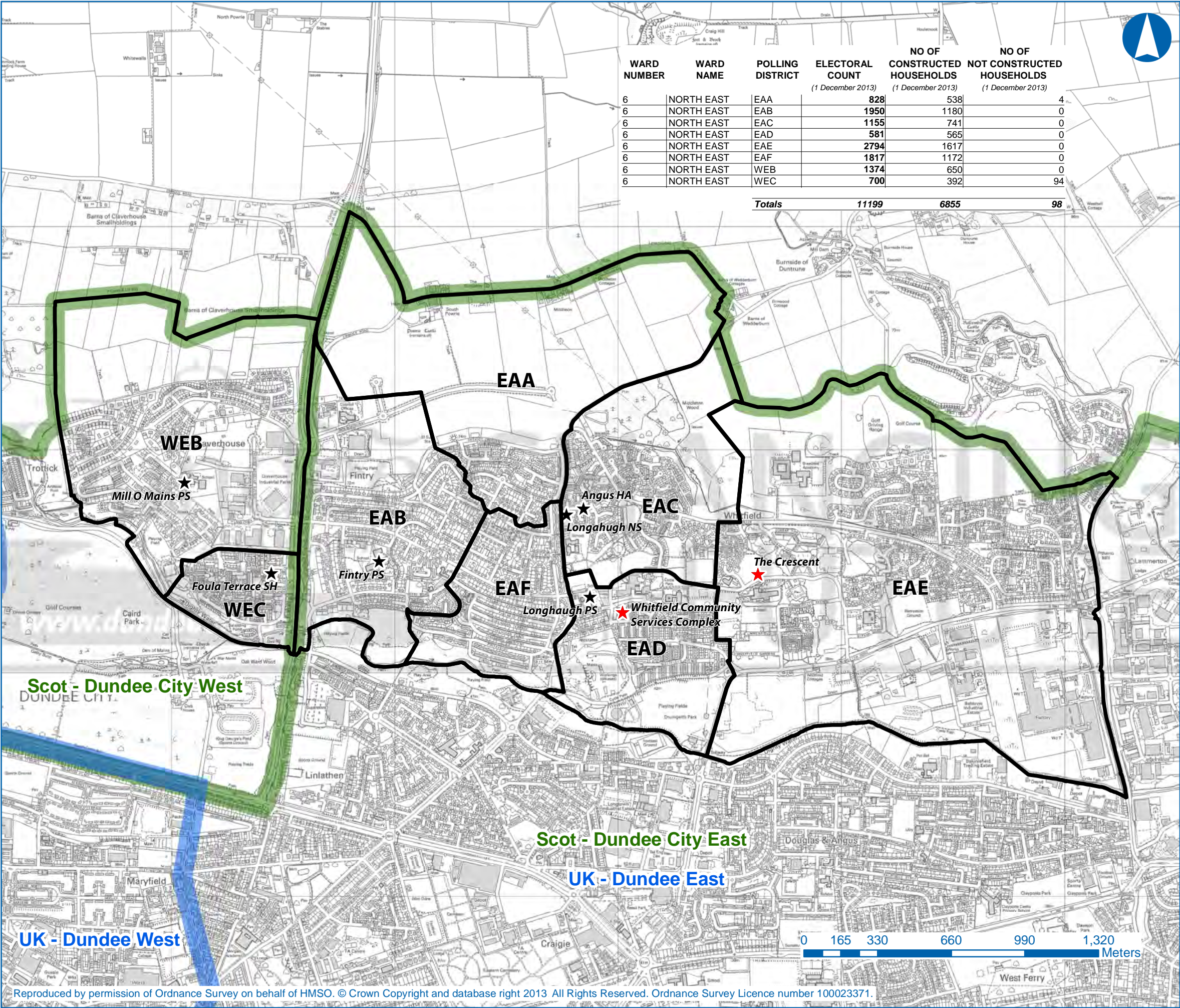
Existing Polling Station
- UK Parliamentary Constituency
- Scottish Parliamentary Constituency
- Area of Change

Dundee City Council

www.dundee.gov.uk

CHANGING
FOR THE FUTURE

Dundee House, 50 North Lindsay Street,
Dundee, DD1 1LS



Reproduced by permission of Ordnance Survey on behalf of HMSO. © Crown Copyright and database right 2013 All Rights Reserved. Ordnance Survey Licence number 100023371.

Ward 7- East End

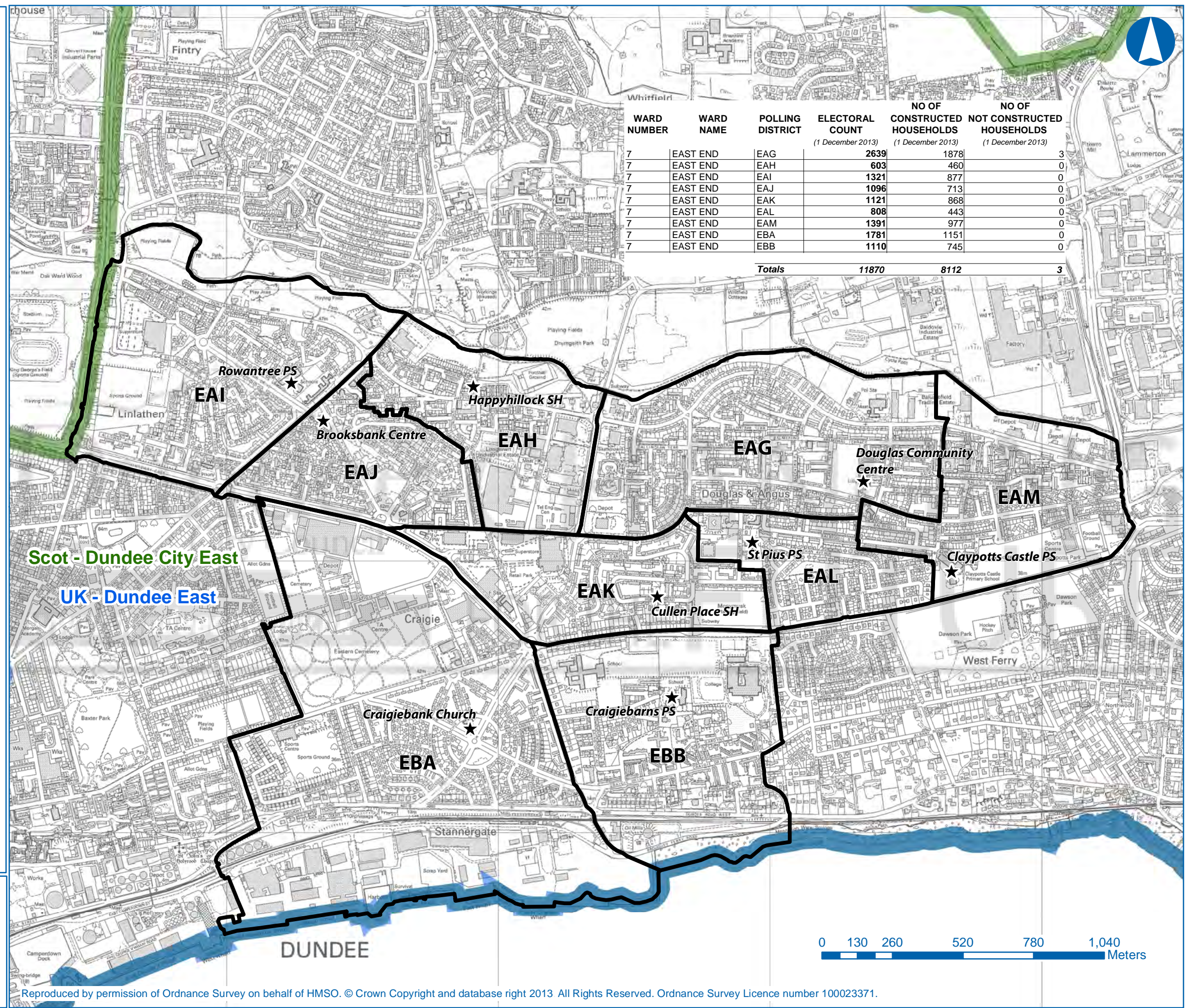
Review of Polling Districts and Polling Stations (November 2013)

- Polling District
- ★ Proposed Polling Station
- ★ Existing Polling Station
- UK Parliamentary Constituency
- Scottish Parliamentary Constituency
- Area of Change

Dundee City Council

CHANGING FOR THE FUTURE

Dundee House, 50 North Lindsay Street, Dundee, DD1 1LS



Ward 8- The Ferry
Review of Polling Districts and Polling
Stations (November 2013)

- Polling District
- ★ Proposed Polling Station
- ★ Existing Polling Station
- UK Parliamentary Constituency
- Scottish Parliamentary Constituency
- Area of Change

Dundee City Council
www.dundee.gov.uk
FOR THE FUTURE
Dundee House, 50 North Lindsay Street,
Dundee, DD1 1LS

