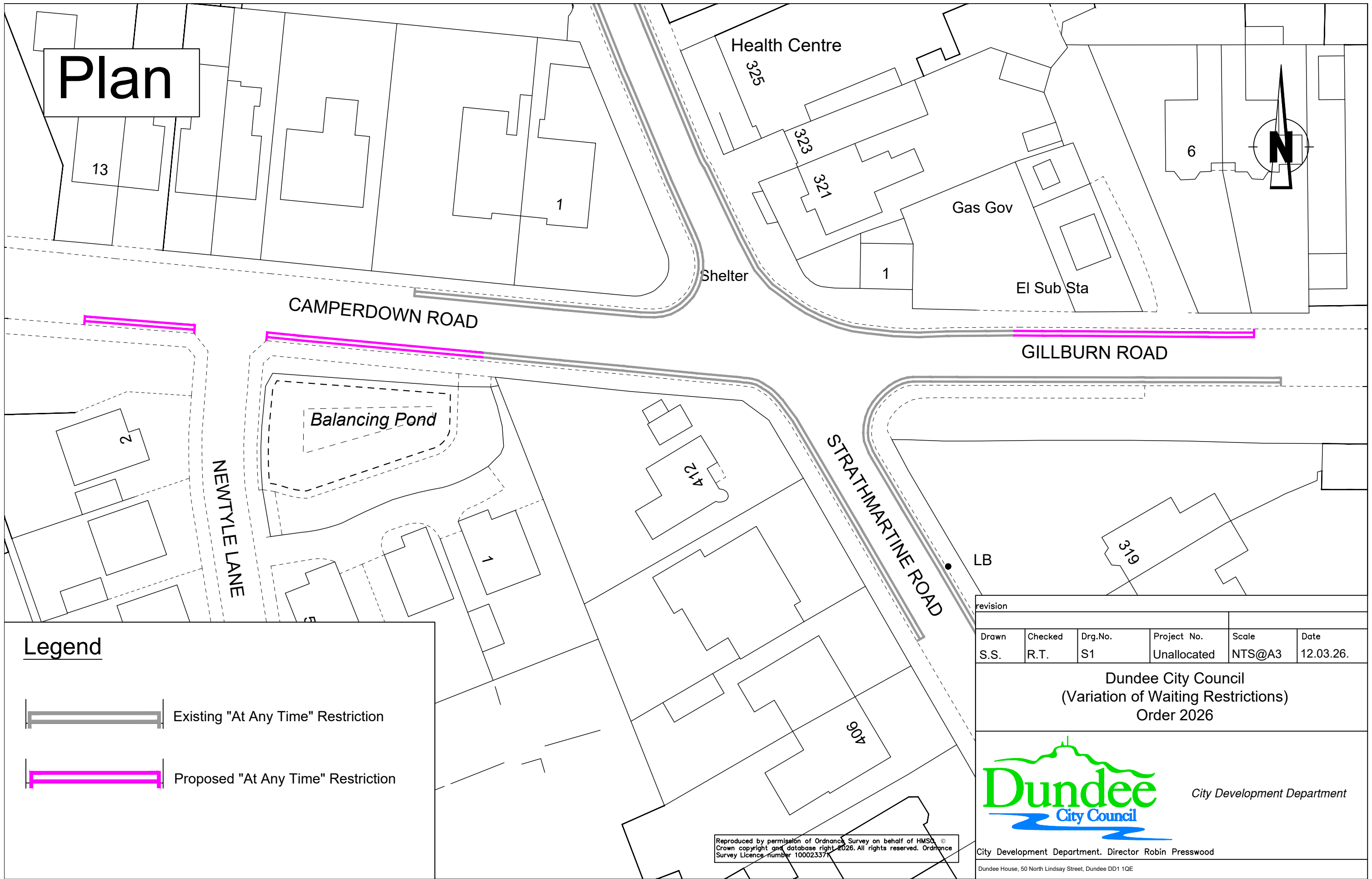




# Plan



## Legend

-  Existing "At Any Time" Restriction
-  Proposed "At Any Time" Restriction

revision					
Drawn	Checked	Drng.No.	Project No.	Scale	Date
S.S.	R.T.	S1	Unallocated	NTS@A3	12.03.26.

**Dundee City Council**  
 (Variation of Waiting Restrictions)  
 Order 2026



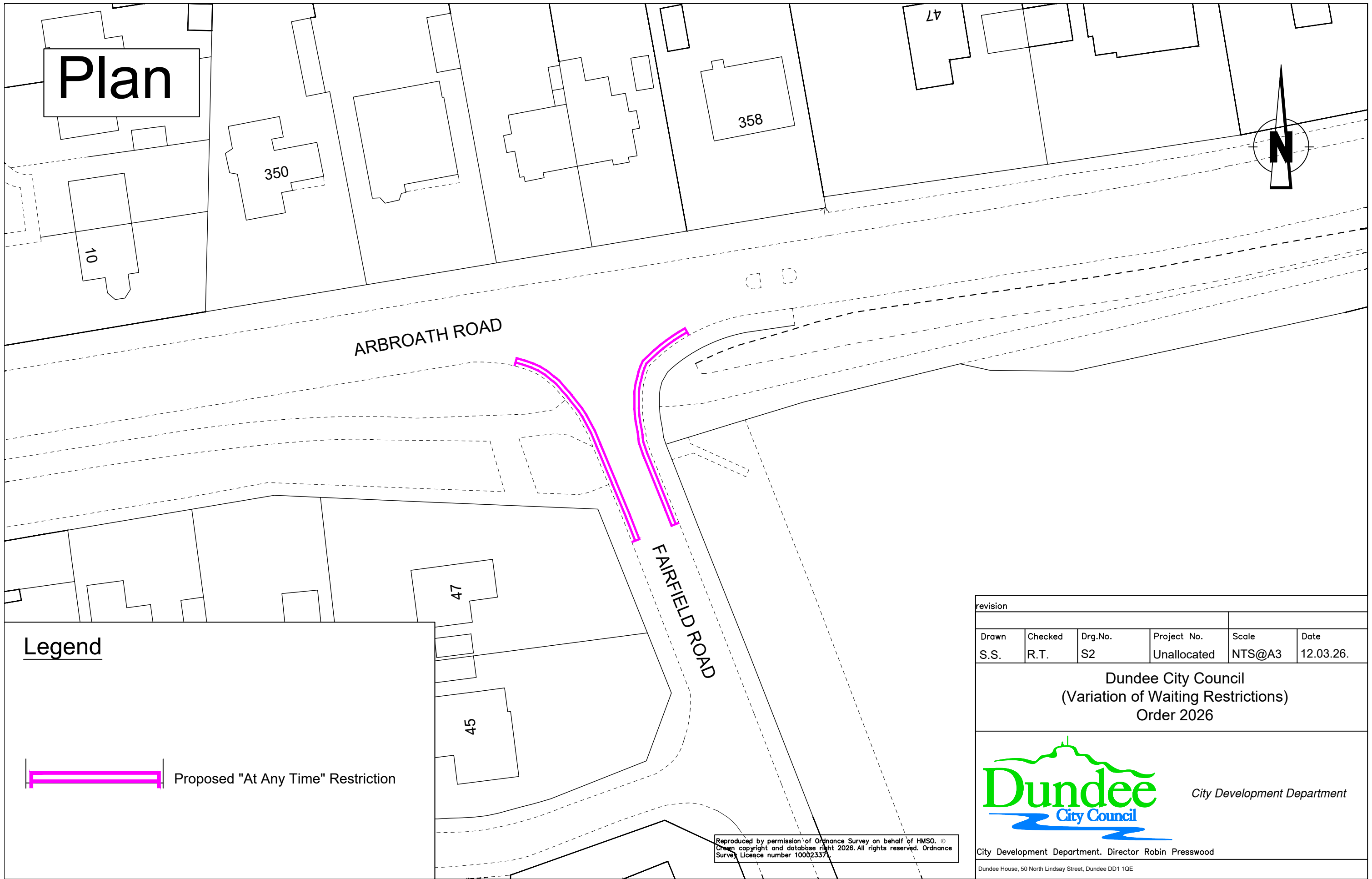
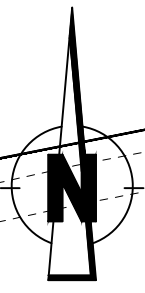
*City Development Department*

City Development Department, Director Robin Presswood


Dundee House, 50 North Lindsay Street, Dundee DD1 1QE

Reproduced by permission of Ordnance Survey on behalf of HMSO. © Crown copyright and database right 2026. All rights reserved. Ordnance Survey Licence number 100023371


# Plan



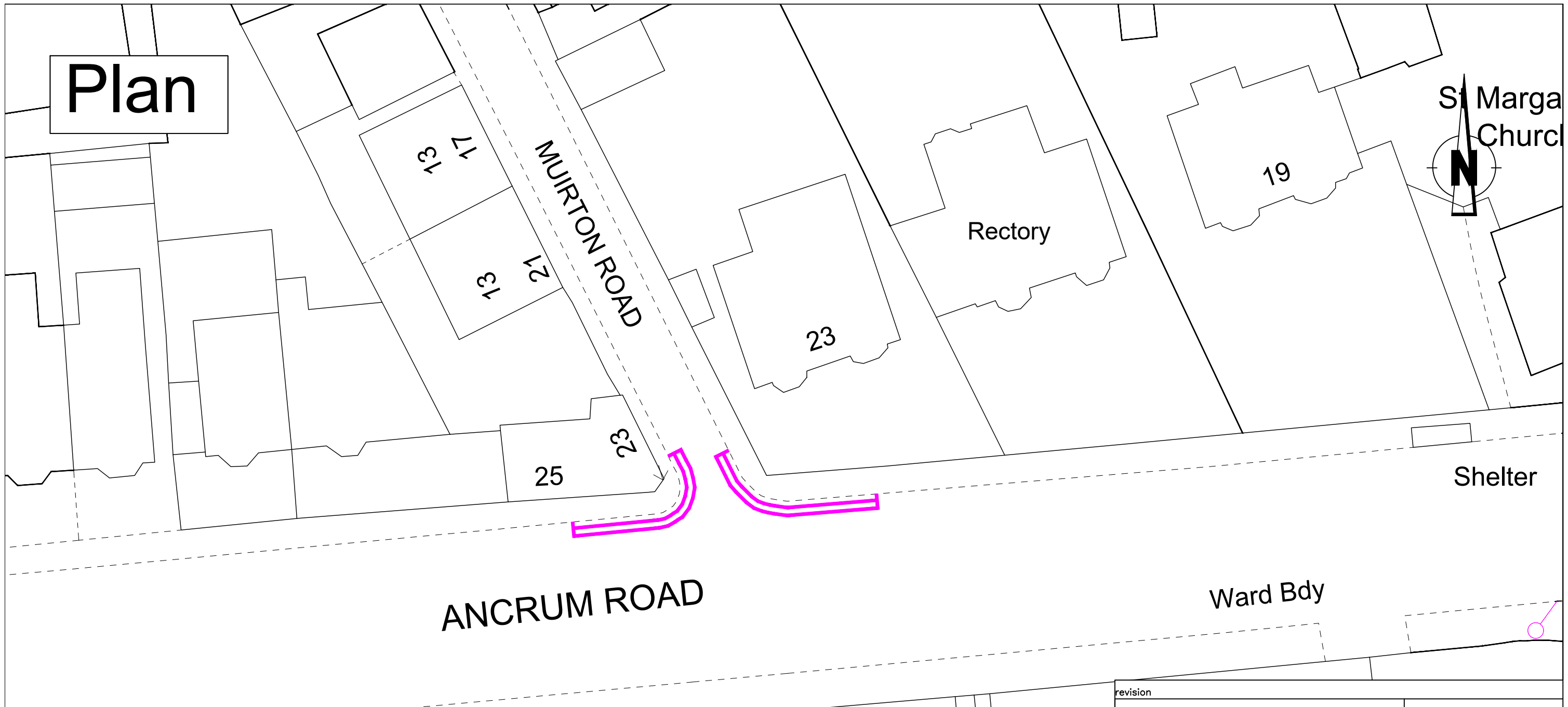
## Legend

 Proposed "At Any Time" Restriction


Reproduced by permission of Ordnance Survey on behalf of HMSO. © Crown copyright and database right 2026. All rights reserved. Ordnance Survey Licence number 100023371.

revision					
Drawn	Checked	Drg.No.	Project No.	Scale	Date
S.S.	R.T.	S2	Unallocated	NTS@A3	12.03.26.
Dundee City Council (Variation of Waiting Restrictions) Order 2026					
			City Development Department		
City Development Department, Director Robin Presswood					
Dundee House, 50 North Lindsay Street, Dundee DD1 1QE					

# Plan



## Legend

 Proposed "At Any Time" Restriction

revision					
Drawn	Checked	Drg.No.	Project No.	Scale	Date
S.S.	R.T.	S3	Unallocated	NTS@A3	12.03.26.

Dundee City Council  
 (Variation of Waiting Restrictions)  
 Order 2026



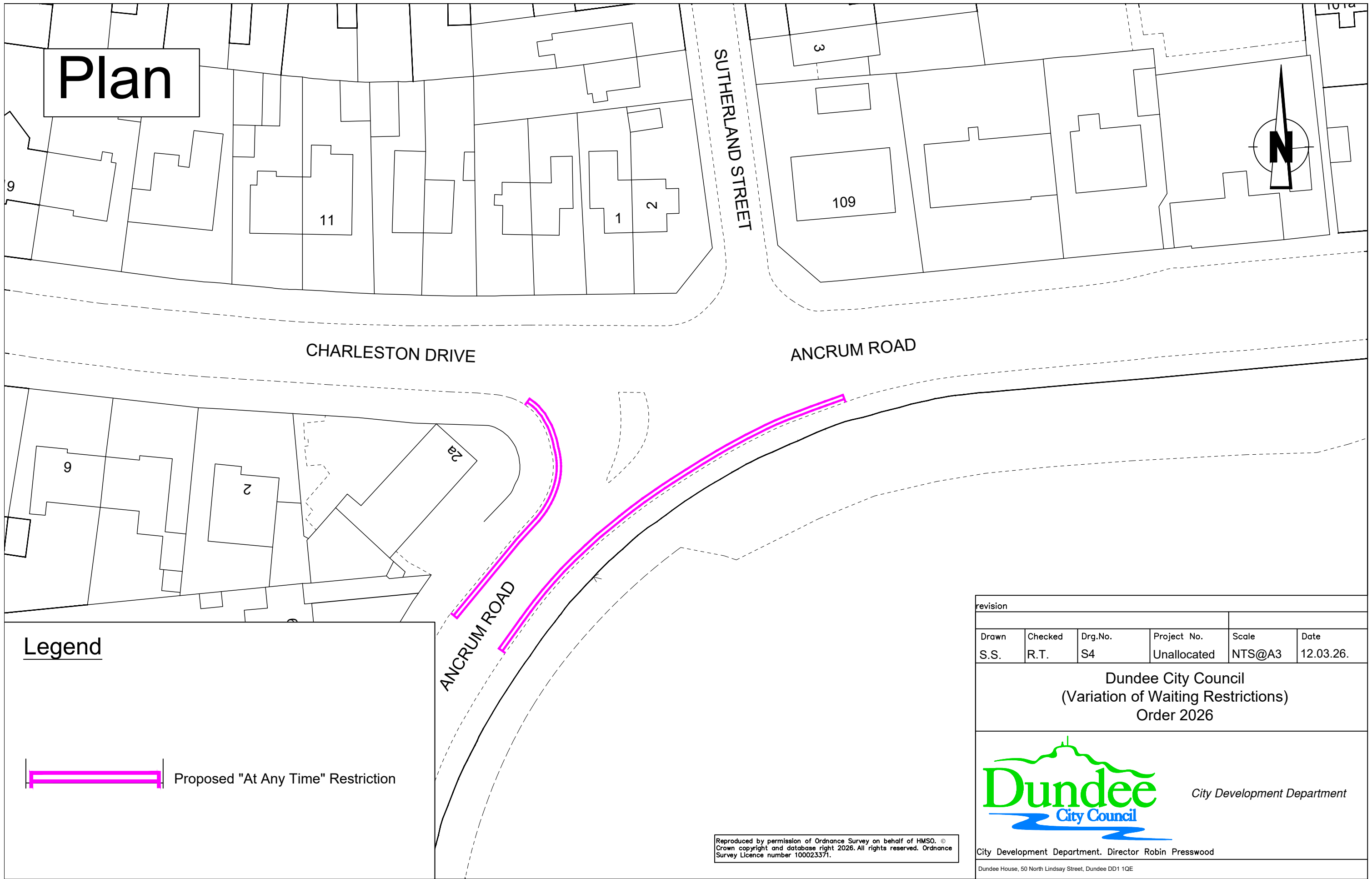
City Development Department

City Development Department, Director Robin Presswood


Dundee House, 50 North Lindsay Street, Dundee DD1 1QE


Reproduced by permission of Ordnance Survey on behalf of HMSO. © Crown copyright and database right 2026. All rights reserved. Ordnance Survey Licence number 100023371.

# Plan



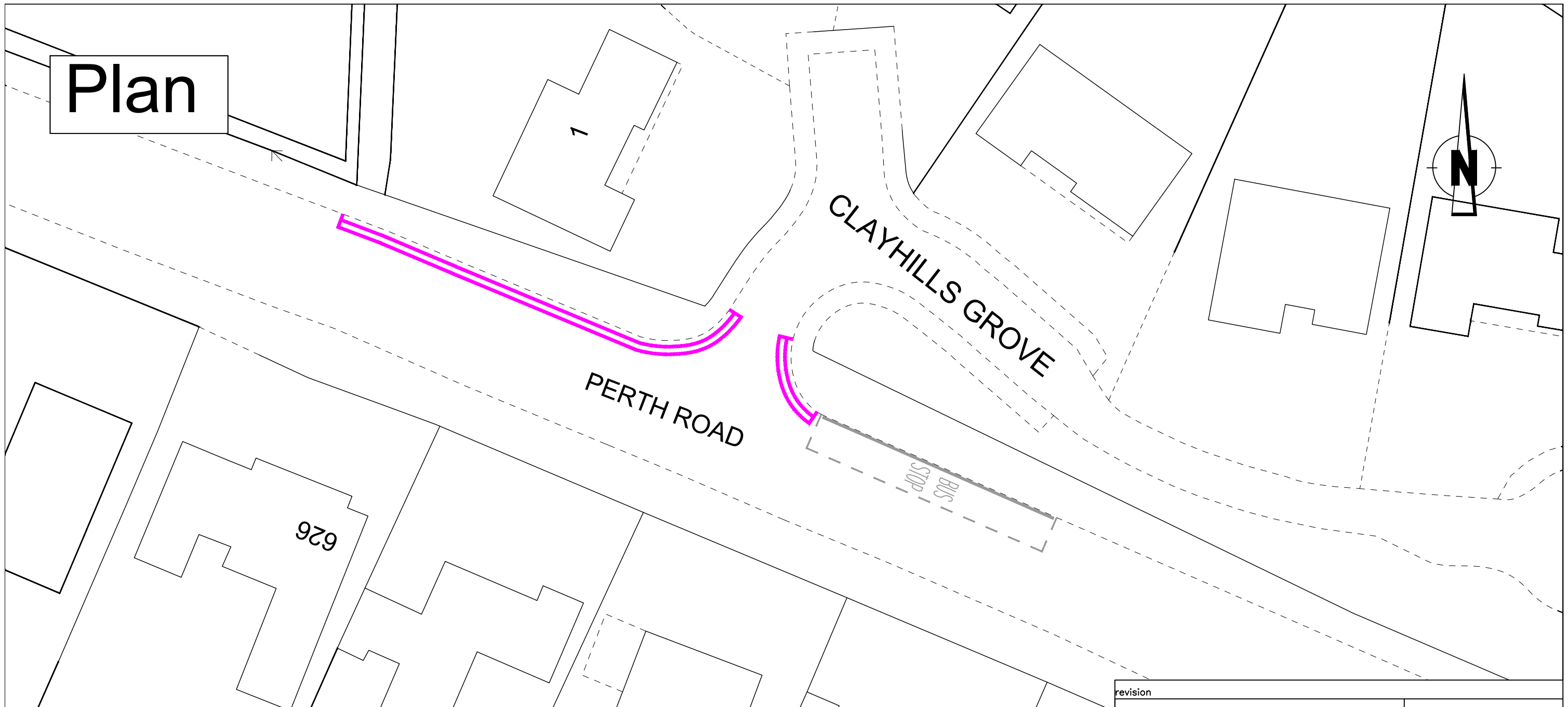
## Legend

 Proposed "At Any Time" Restriction



revision					
Drawn	Checked	Drg.No.	Project No.	Scale	Date
S.S.	R.T.	S4	Unallocated	NTS@A3	12.03.26.
Dundee City Council (Variation of Waiting Restrictions) Order 2026					
			City Development Department		
City Development Department, Director Robin Presswood					
Dundee House, 50 North Lindsay Street, Dundee DD1 1QE					

Reproduced by permission of Ordnance Survey on behalf of HMSO. © Crown copyright and database right 2026. All rights reserved. Ordnance Survey Licence number 100023371.

# Plan



### Legend

 Existing "Bus Stop Clearway" Restriction  
 Proposed "At Any Time" Restriction

revision					
Drawn	Checked	Drg.No.	Project No.	Scale	Date
S.S.	R.T.	S5	Unallocated	NTS@A3	12.03.26.

**Dundee City Council**  
 (Variation of Waiting Restrictions)  
 Order 2026

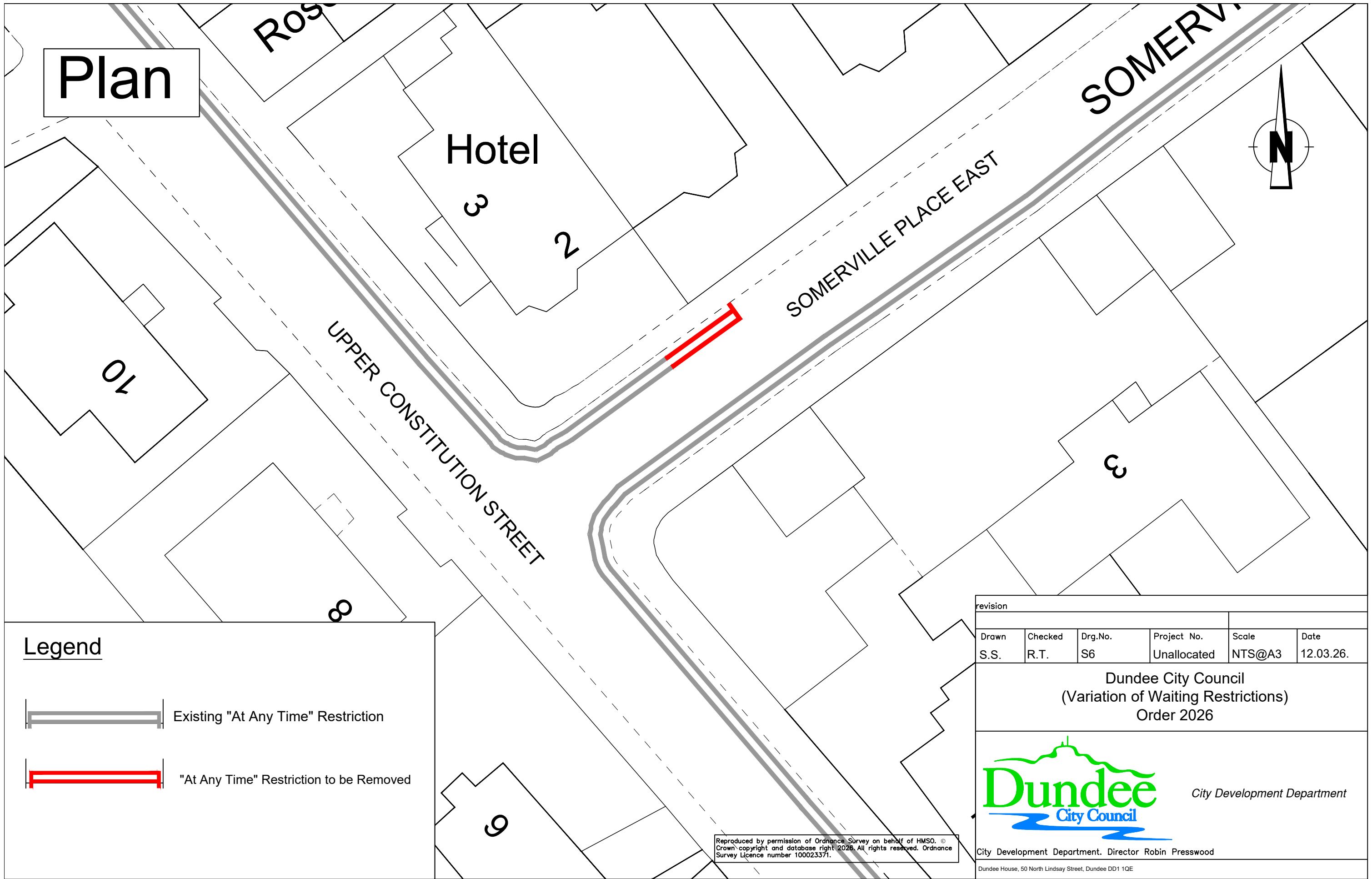


City Development Department



City Development Department, Director Robin Presswood  
 Dundee House, 50 North Lindsay Street, Dundee DD1 1QE

Reproduced by permission of Ordnance Survey on behalf of HMSO. © Crown copyright and database right 2026. All rights reserved. Ordnance Survey Licence number 100023371.

# Plan



## Legend

-  Existing "At Any Time" Restriction
-  "At Any Time" Restriction to be Removed

revision					
Drawn	Checked	Drg.No.	Project No.	Scale	Date
S.S.	R.T.	S6	Unallocated	NTS@A3	12.03.26.

Dundee City Council  
 (Variation of Waiting Restrictions)  
 Order 2026



City Development Department, Director Robin Presswood  
 Dundee House, 50 North Lindsay Street, Dundee DD1 1QE

Reproduced by permission of Ordnance Survey on behalf of HMSO. © Crown copyright and database right 2026. All rights reserved. Ordnance Survey Licence number 100023371.

# Plan

*Dismtd Rly*

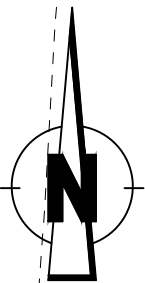
BALFIELD ROAD

MOTORSTORE

Heal Court

El Sub Sta

North Tay House



## Legend

 Existing "At Any Time" Restriction

 Proposed "At Any Time" Restriction

revision					
Drawn	Checked	Drg.No.	Project No.	Scale	Date
S.S.	R.T.	S7	Unallocated	NTS@A3	12.03.26.

Dundee City Council  
(Variation of Waiting Restrictions)  
Order 2026



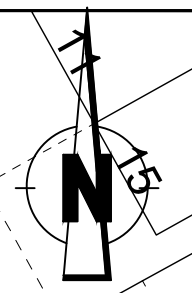
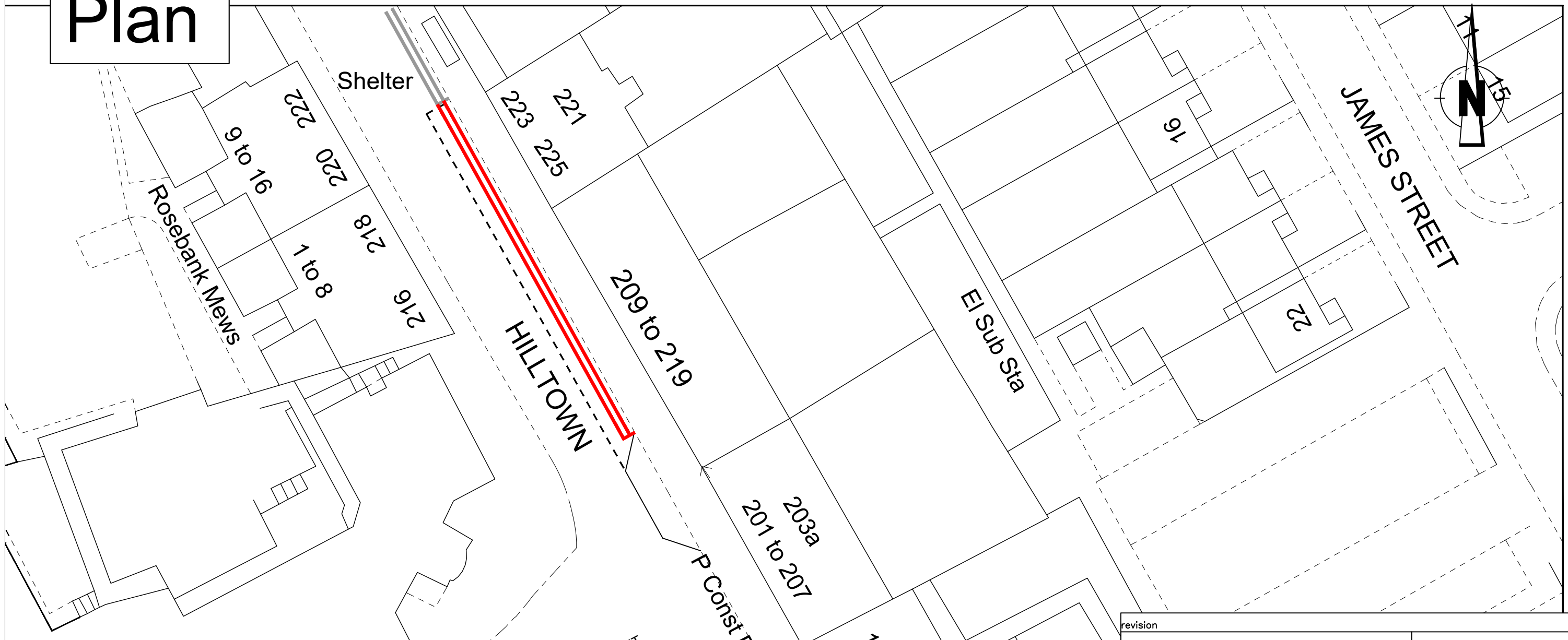
City Development Department

City Development Department, Director Robin Presswood



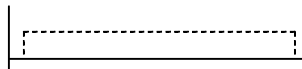
Dundee House, 50 North Lindsay Street, Dundee DD1 1QE

Reproduced by permission of Ordnance Survey on behalf of HMSO. © Crown copyright and database right 2026. All rights reserved. Ordnance Survey Licence number 100023371.

# Plan



### Legend

-  Existing "At Any Time" Restriction
-  "At Any Time" Restriction to be Removed
-  Proposed "Limited Waiting - Max Stay 45mins, No Return 75mins" Restriction

revision					
Drawn	Checked	Drg.No.	Project No.	Scale	Date
S.S.	R.T.	S8	Unallocated	NTS@A3	12.03.26.

**Dundee City Council**  
 (Variation of Waiting Restrictions)  
 Order 2026

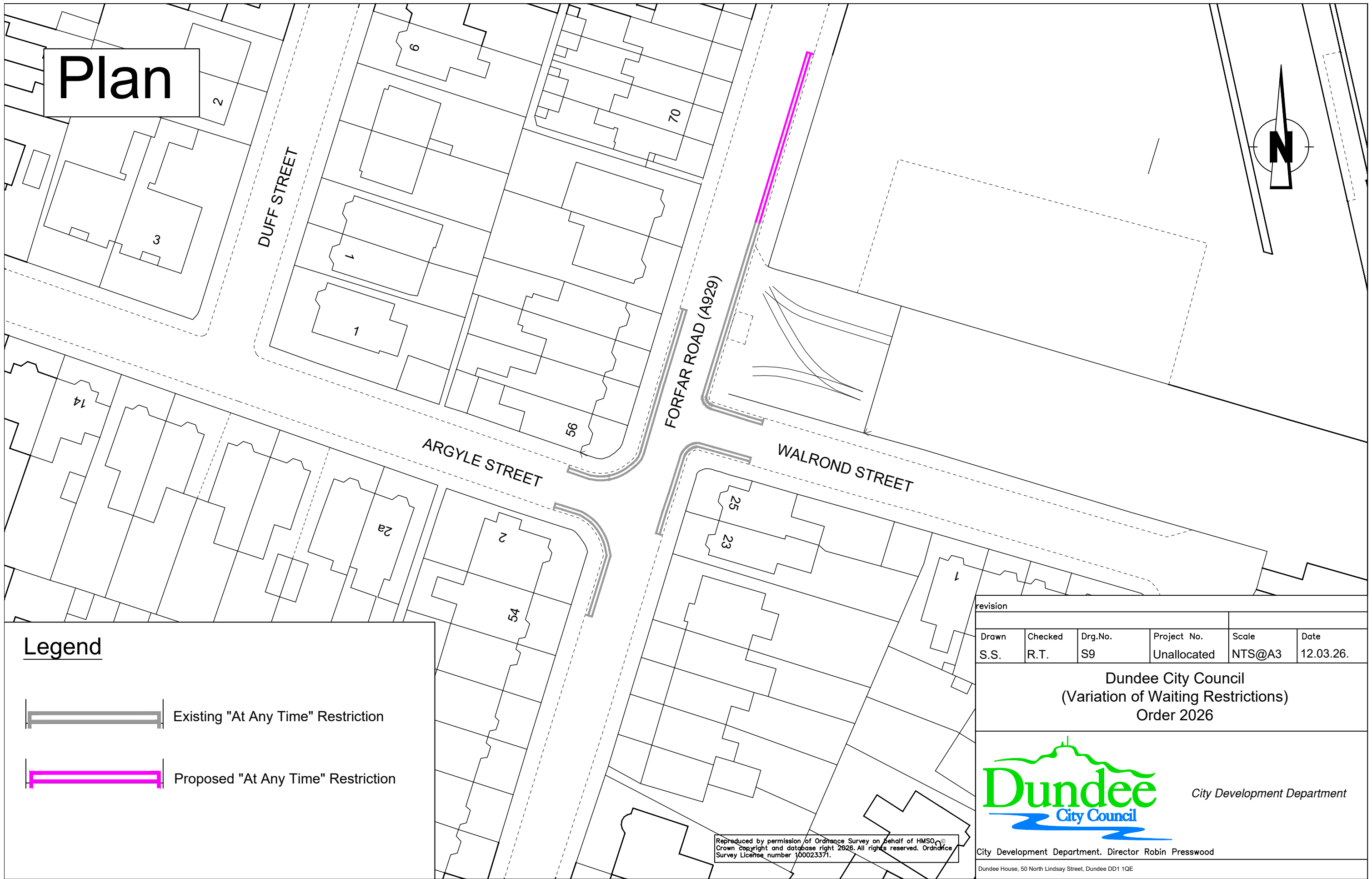
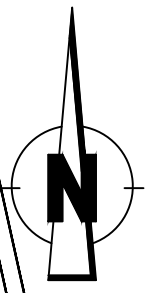


City Development Department



City Development Department. Director Robin Presswood

Reproduced by permission of Ordnance Survey on behalf of HMSO. © Crown copyright and database right 2026. All rights reserved. Ordnance Survey Licence number 100023371.

# Plan



### Legend

-  Existing "At Any Time" Restriction
-  Proposed "At Any Time" Restriction

revision					
Drawn	Checked	Drg.No.	Project No.	Scale	Date
S.S.	R.T.	S9	Unallocated	NTS@A3	12.03.26.

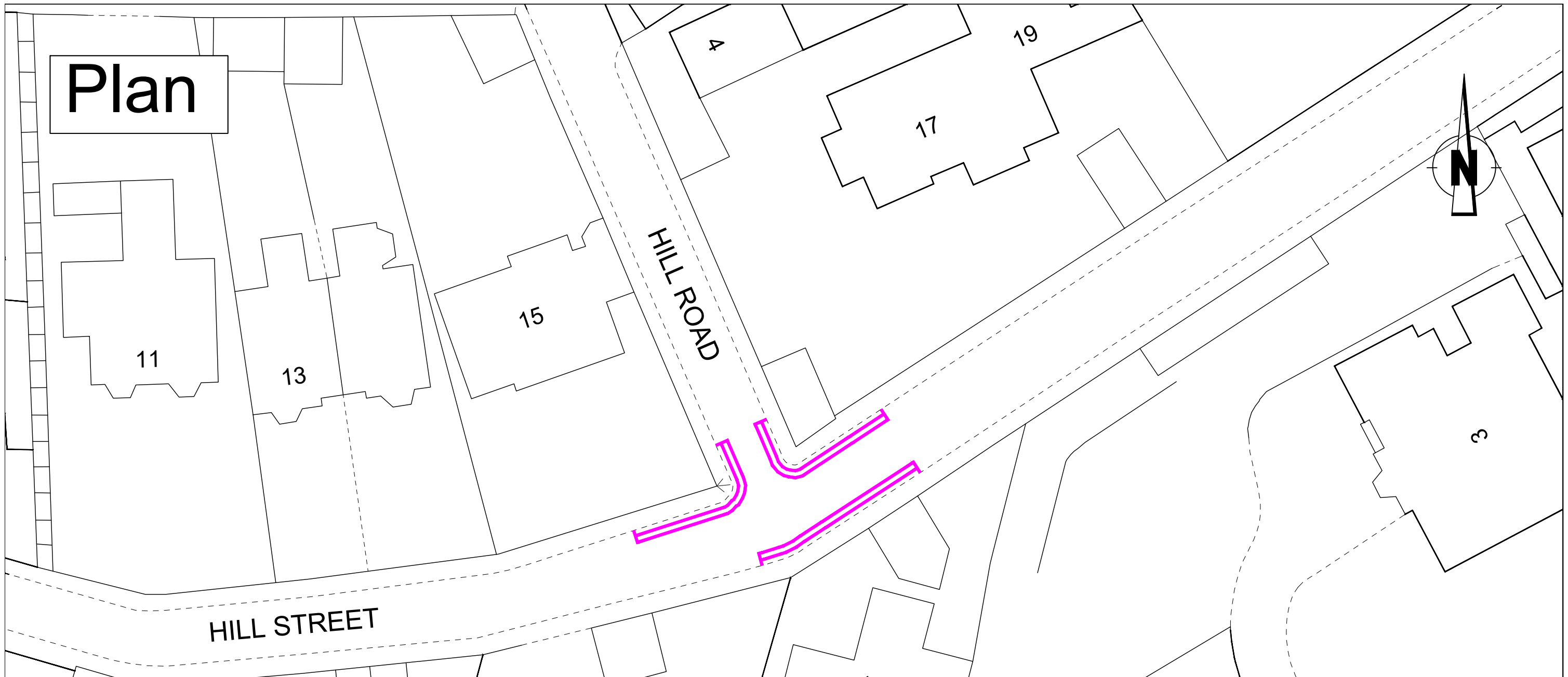
**Dundee City Council**  
 (Variation of Waiting Restrictions)  
 Order 2026




City Development Department. Director Robin Presswood  
 Dundee House, 50 North Lindsay Street, Dundee DD1 1QE

Reproduced by permission of Ordnance Survey on behalf of HMSO. Crown copyright and database right 2026. All rights reserved. Ordnance Survey License number 100023371.

# Plan



## Legend

 Proposed "At Any Time" Restriction

revision					
Drawn	Checked	Drg.No.	Project No.	Scale	Date
S.S.	R.T.	S10	Unallocated	NTS@A3	12.03.26.

Dundee City Council  
 (Variation of Waiting Restrictions)  
 Order 2026



City Development Department

City Development Department, Director Robin Presswood

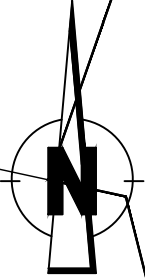
Dundee House, 50 North Lindsay Street, Dundee DD1 1QE

Reproduced by permission of Ordnance Survey on behalf of HMSO. © Crown copyright and database right 2026. All rights reserved. Ordnance Survey Licence number 100023371.

# Plan

Stobswell  
Parish  
Church

Shelter



ELIZA STREET

ALBERT STREET

LOADING ONLY

67

59

4

2

193

191

181 to 189

169 to 179

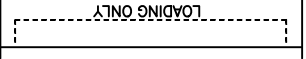
167

166 to 170

4

16

## Legend



Proposed "Loading Only" Restriction

revision					
Drawn	Checked	Drg.No.	Project No.	Scale	Date
S.S.	R.T.	S11	Unallocated	NTS@A3	12.03.26.

Dundee City Council  
(Variation of Waiting Restrictions)  
Order 2026



City Development Department

City Development Department, Director Robin Presswood

Dundee House, 50 North Lindsay Street, Dundee DD1 1QE

Reproduced by permission of Ordnance Survey on behalf of HMSO. © Crown copyright and database right 2026. All rights reserved. Ordnance Survey Licence number 100023377.