

Legend



Current 40mph Speed Restriction




Proposed 40mph -> 30mph Speed Reduction

Reproduced by permission of Ordnance Survey on behalf of HMSO. © Crown copyright and database right 2013 All rights reserved. Ordnance Survey Licence number 100023371.

revision					
Drawn	Checked	Drg.No.	Project No.	Scale	Date
S.S.		1	T-13-01-13	NTS	01.02.13

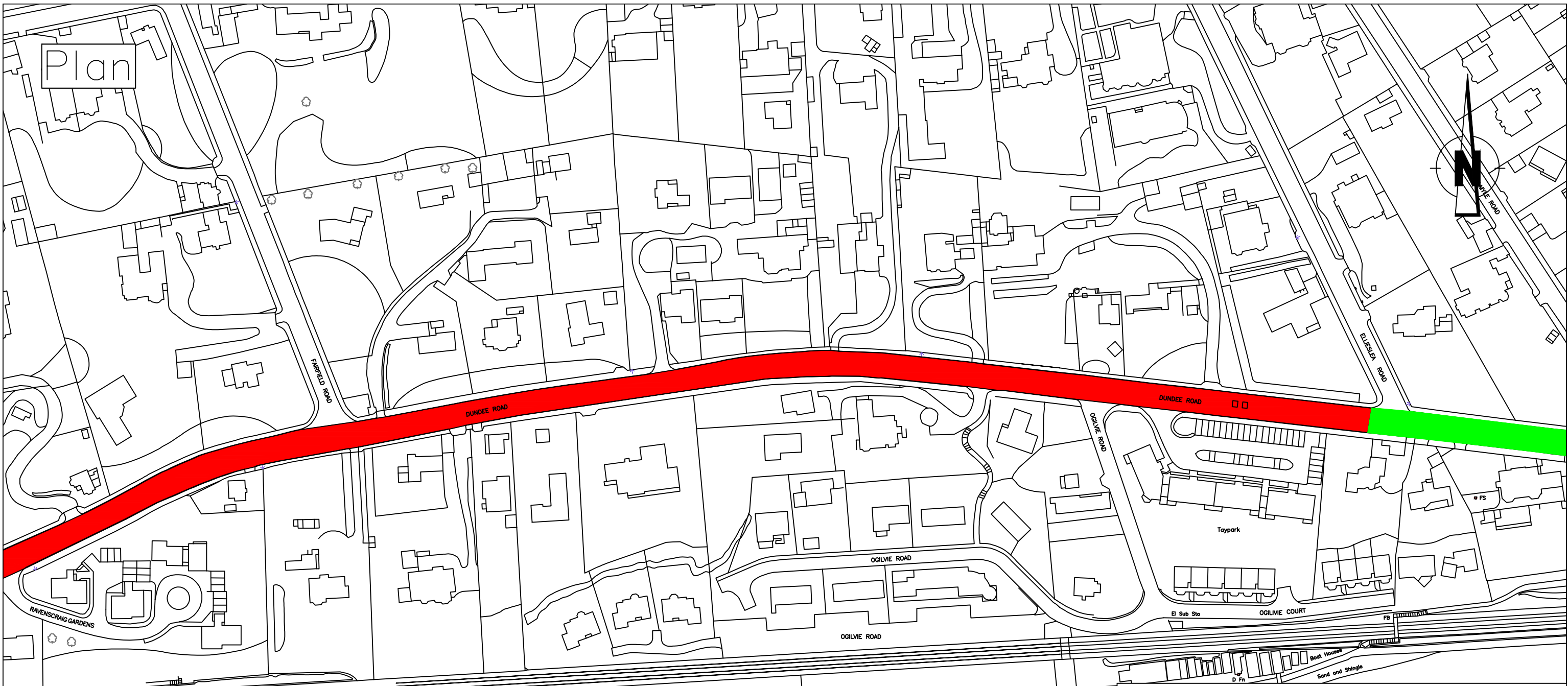
Dundee City Council
 (Dundee Road, Broughty Ferry & Gourdie Brae to Dykes of Gray Link Road)
 (Variation of Speed Restrictions)
 Order 2013



City Development Department

City Development Department. Director Mike Galloway

Dundee House, 50 North Lindsay Street, Dundee DD1 1QE



Legend

- Current 30mph Speed Restriction
- Proposed 40mph→30mph Speed Reduction

revision					
Drawn	Checked	Drng.No.	Project No.	Scale	Date
S.S.		2	T-13-01-13	NTS	01.02.13

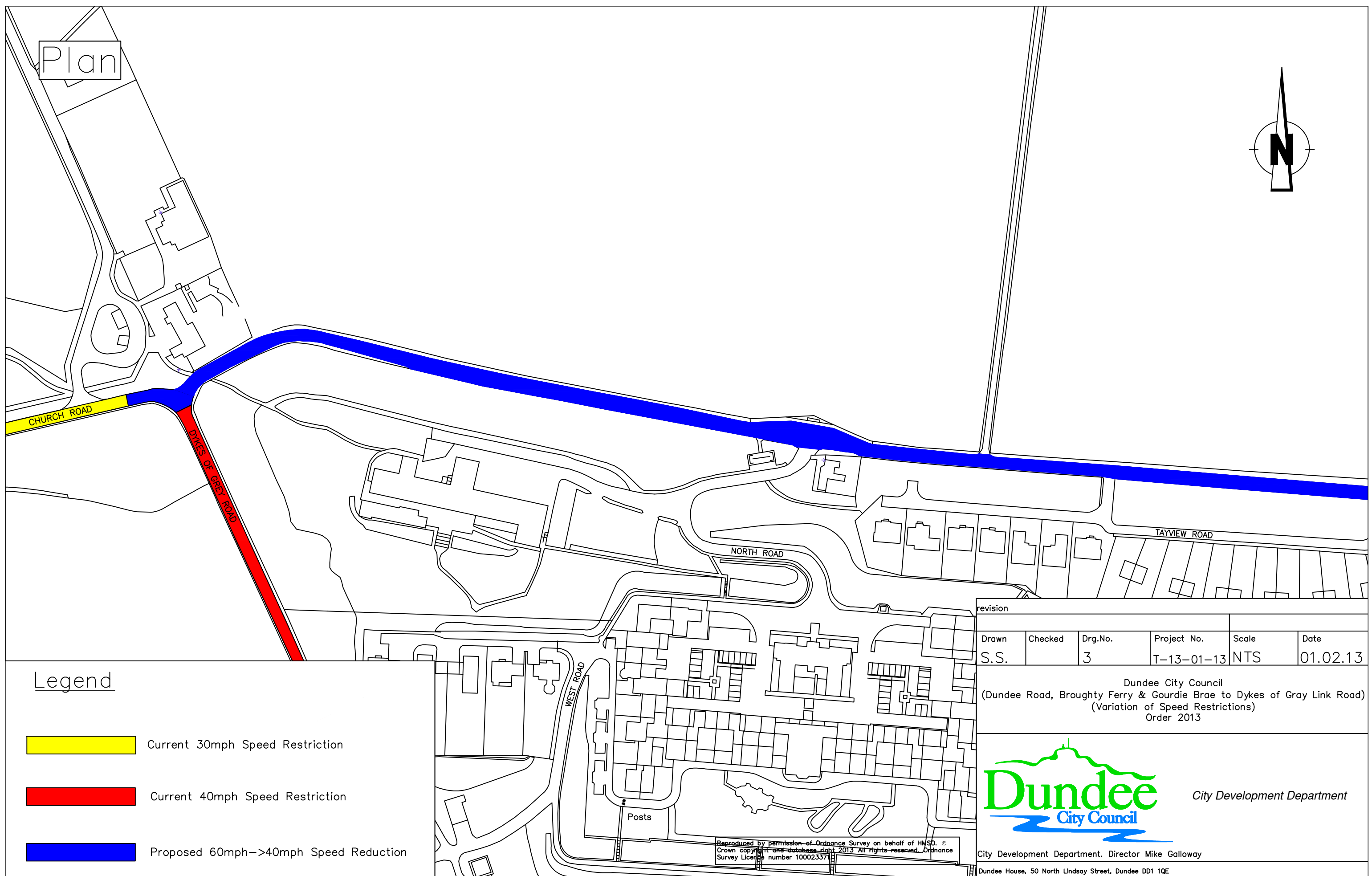
Dundee City Council
 (Dundee Road, Broughty Ferry & Gourdie Brae to Dykes of Gray Link Road)
 (Variation of Speed Restrictions)
 Order 2013






City Development Department. Director Mike Galloway
 Dundee House, 50 North Lindsay Street, Dundee DD1 1QE

Reproduced by permission of Ordnance Survey on behalf of HMSO. © Crown copyright and database right 2013 All rights reserved. Ordnance Survey Licence number 100023371.

Plan



Legend

-  Current 30mph Speed Restriction
-  Current 40mph Speed Restriction
-  Proposed 60mph→40mph Speed Reduction

revision					
Drawn	Checked	Drg.No.	Project No.	Scale	Date
S.S.		3	T-13-01-13	NTS	01.02.13

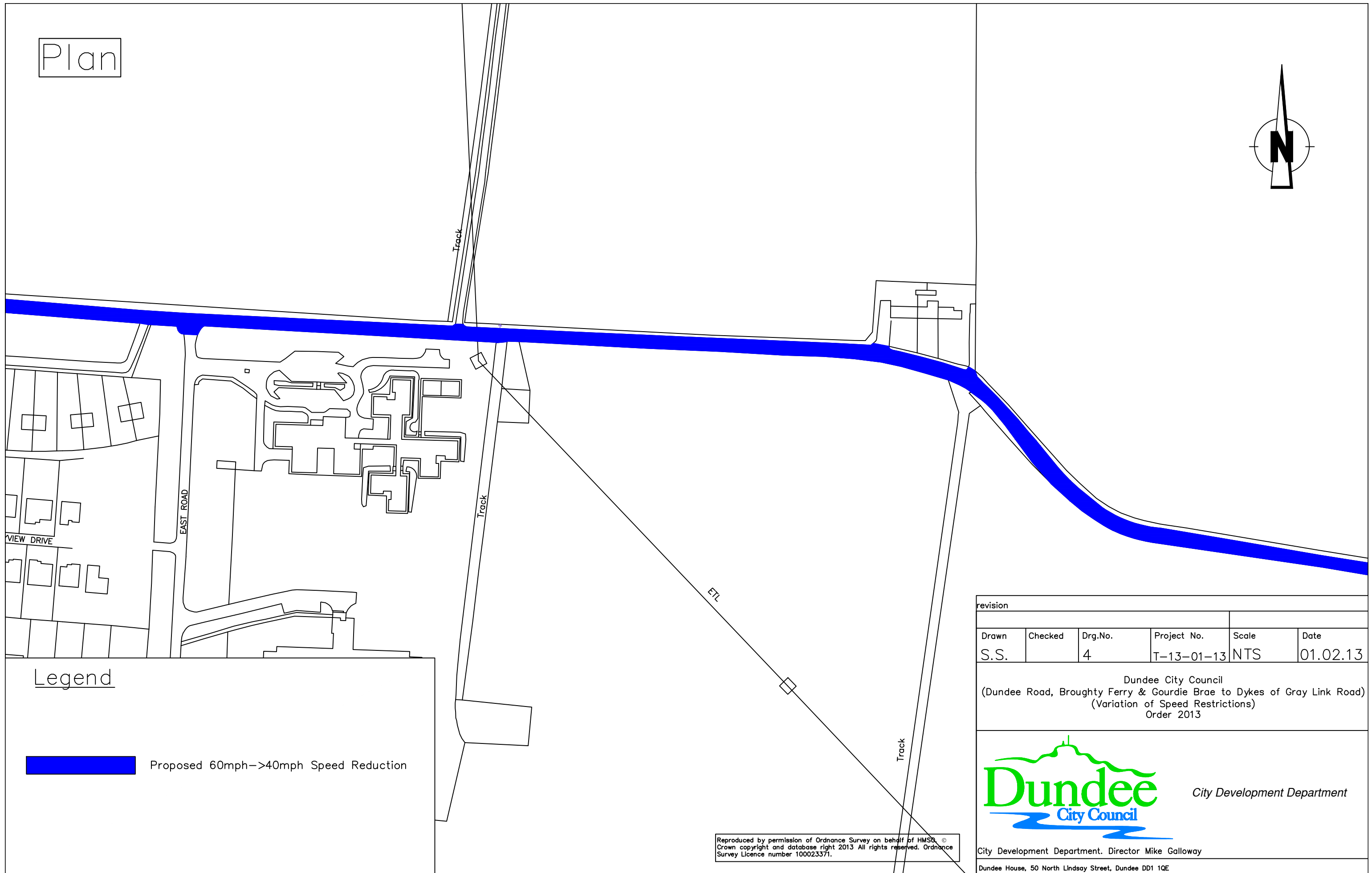
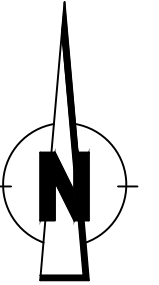
Dundee City Council
 (Dundee Road, Broughty Ferry & Gourdie Brae to Dykes of Gray Link Road)
 (Variation of Speed Restrictions)
 Order 2013



City Development Department. Director Mike Galloway
 Dundee House, 50 North Lindsay Street, Dundee DD1 1QE

Reproduced by permission of Ordnance Survey on behalf of HMSO. © Crown copyright and database right 2013. All rights reserved. Ordnance Survey Licence number 100023371

Plan



Legend



Proposed 60mph->40mph Speed Reduction

revision					
Drawn	Checked	Drg.No.	Project No.	Scale	Date
S.S.		4	T-13-01-13	NTS	01.02.13

Dundee City Council
(Dundee Road, Broughty Ferry & Gourdie Brae to Dykes of Gray Link Road)
(Variation of Speed Restrictions)
Order 2013



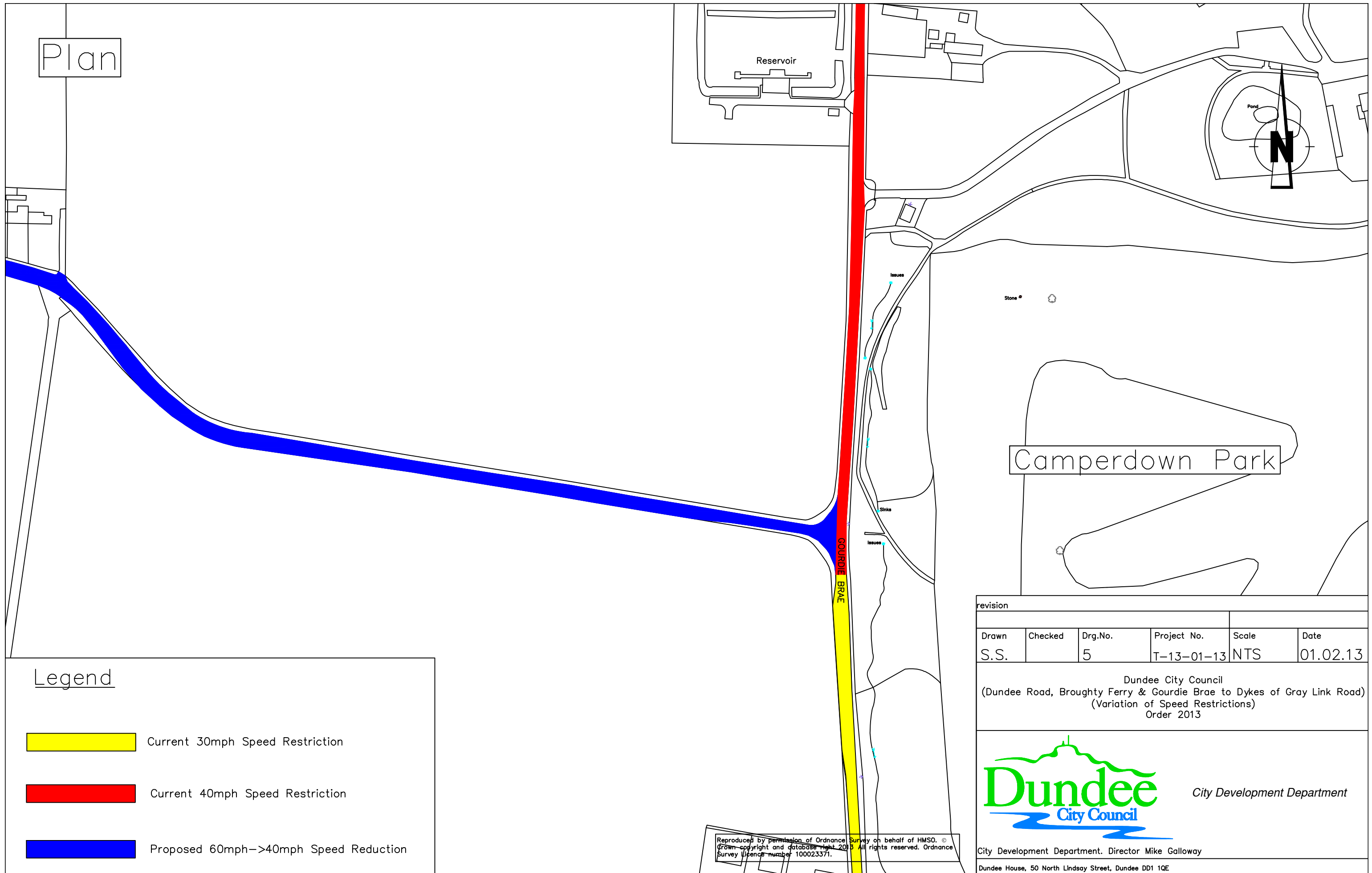
City Development Department

City Development Department. Director Mike Galloway

Dundee House, 50 North Lindsay Street, Dundee DD1 1QE

Reproduced by permission of Ordnance Survey on behalf of HMSO. ©
Crown copyright and database right 2013 All rights reserved. Ordnance
Survey Licence number 100023371.

Plan



Legend



Current 30mph Speed Restriction



Current 40mph Speed Restriction



Proposed 60mph -> 40mph Speed Reduction

revision					
Drawn	Checked	Drg.No.	Project No.	Scale	Date
S.S.		5	T-13-01-13	NTS	01.02.13

Dundee City Council
 (Dundee Road, Broughty Ferry & Gourdie Brae to Dykes of Gray Link Road)
 (Variation of Speed Restrictions)
 Order 2013



City Development Department

City Development Department. Director Mike Galloway

Dundee House, 50 North Lindsay Street, Dundee DD1 1QE

Reproduced by permission of Ordnance Survey on behalf of HMSO. ©
 Crown copyright and database right 2013. All rights reserved. Ordnance
 Survey licence number 100023371.