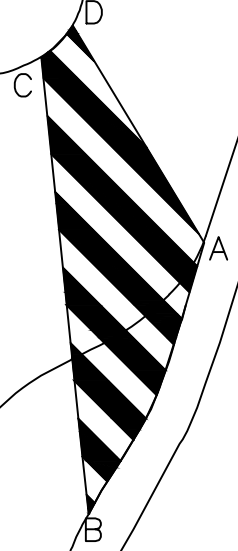
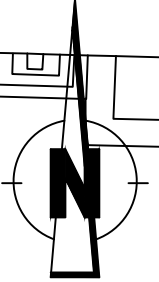


Plan


□ El Sub Sta

MYREKIRK ROAD




KINGSWAY WEST

Legend

 Area to be Stopped-Up

Reproduced by permission of Ordnance Survey on behalf of HMSO. © Crown copyright and database right 2012 All rights reserved. Ordnance Survey Licence number 100023371.

revision					
Drawn	Checked	Drg.No.	Project No.	Scale	Date
S.S		1	NM-12-07-02	1:500@A3	26.07.12
Dundee City Council (Myrekirk Road Area, Dundee) (Stopping-Up of Roads) Order 2013					
			City Development Department		
City Development Department. Director Mike Galloway					
Dundee House, 50 North Lindsay Street, Dundee DD1 1QE					