

Plan

Legend

 Existing 'At Any Time' Restriction

revision					
Drawn	Checked	Drg.No.	Project No.	Scale	Date
S.S.		1	NM13-03-01	NTS	06.03.13

Dundee City Council
 (Aimer Square & Doyle Place Area, Lochee)
 (Various)
 Order 2013

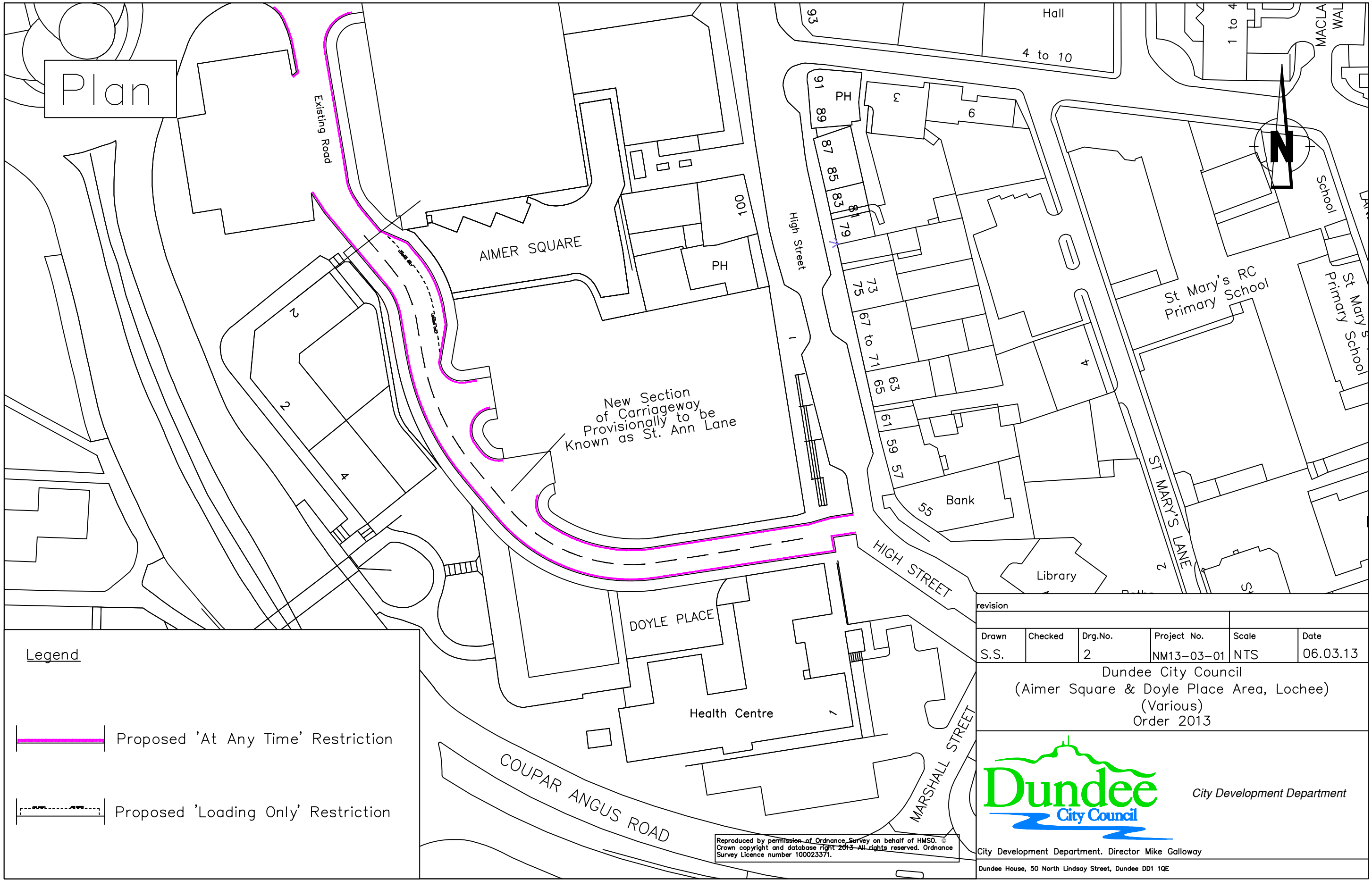


City Development Department

City Development Department, Director Mike Galloway
 Dundee House, 50 North Lindsay Street, Dundee DD1 1QE

Reproduced by permission of Ordnance Survey on behalf of HMSO. © Crown copyright and database right 2013 All rights reserved. Ordnance Survey Licence number 100023371.

Plan



New Section of Carriageway Provisionally to be Known as St. Ann Lane

Legend

- Proposed 'At Any Time' Restriction
- Proposed 'Loading Only' Restriction

Reproduced by permission of Ordnance Survey on behalf of HMSO. © Crown copyright and database right 2013. All rights reserved. Ordnance Survey Licence number 100023371.

revision					
Drawn	Checked	Drg.No.	Project No.	Scale	Date
S.S.		2	NM13-03-01	NTS	06.03.13

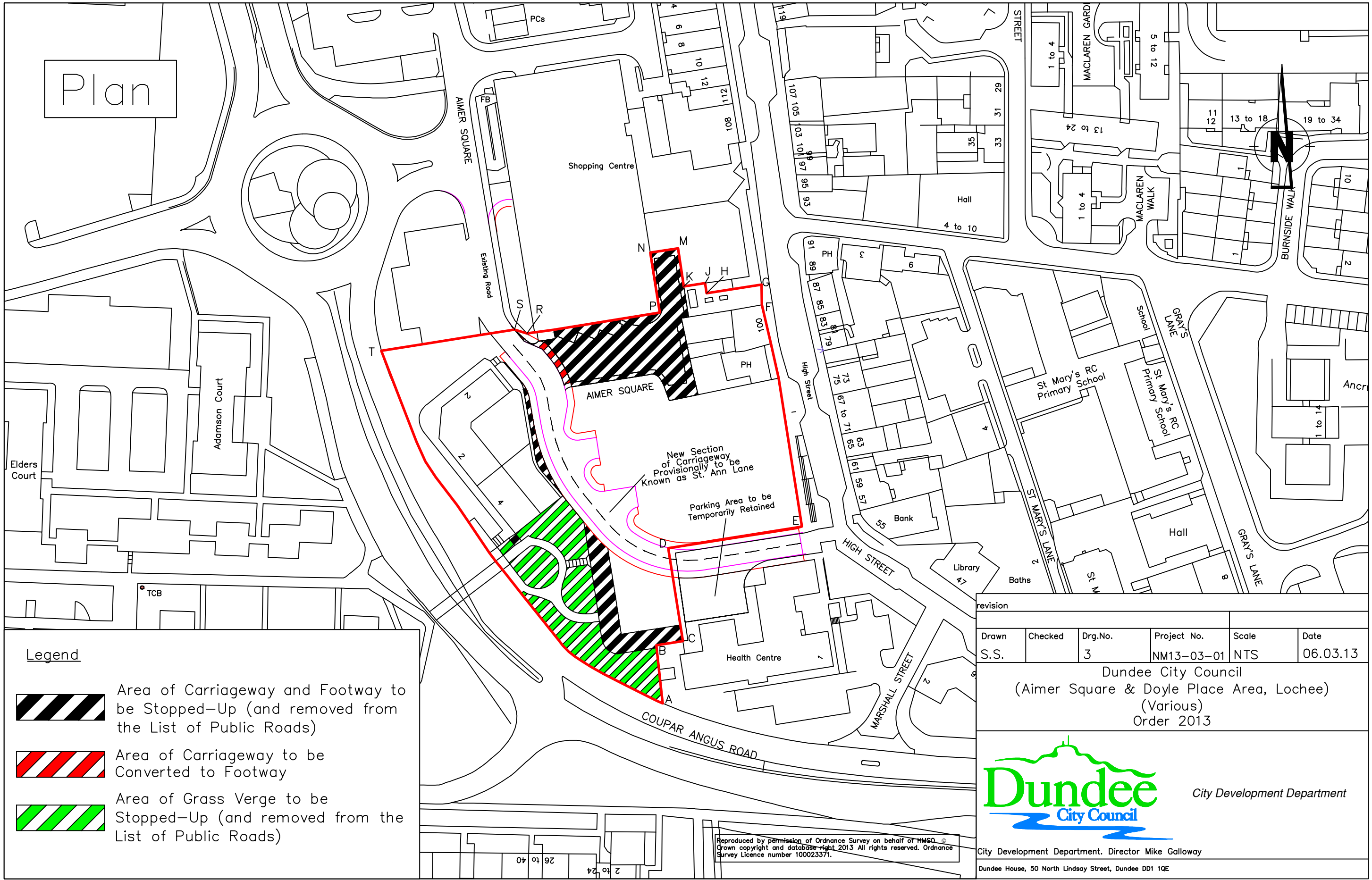
Dundee City Council
 (Aimer Square & Doyle Place Area, Lochee)
 (Various)
 Order 2013






City Development Department

City Development Department. Director Mike Galloway
 Dundee House, 50 North Lindsay Street, Dundee DD1 1QE

Plan



Legend

-  Area of Carriageway and Footway to be Stopped-Up (and removed from the List of Public Roads)
-  Area of Carriageway to be Converted to Footway
-  Area of Grass Verge to be Stopped-Up (and removed from the List of Public Roads)

revision					
Drawn	Checked	Drg.No.	Project No.	Scale	Date
S.S.		3	NM13-03-01	NTS	06.03.13

Dundee City Council
 (Aimer Square & Doyle Place Area, Lochee)
 (Various)
 Order 2013



City Development Department

Reproduced by permission of Ordnance Survey on behalf of HMSO. © Crown copyright and database right 2013 All rights reserved. Ordnance Survey Licence number 100023371.

City Development Department, Director Mike Galloway
 Dundee House, 50 North Lindsay Street, Dundee DD1 1QE