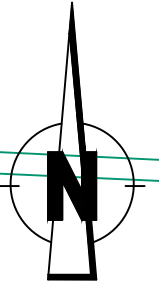
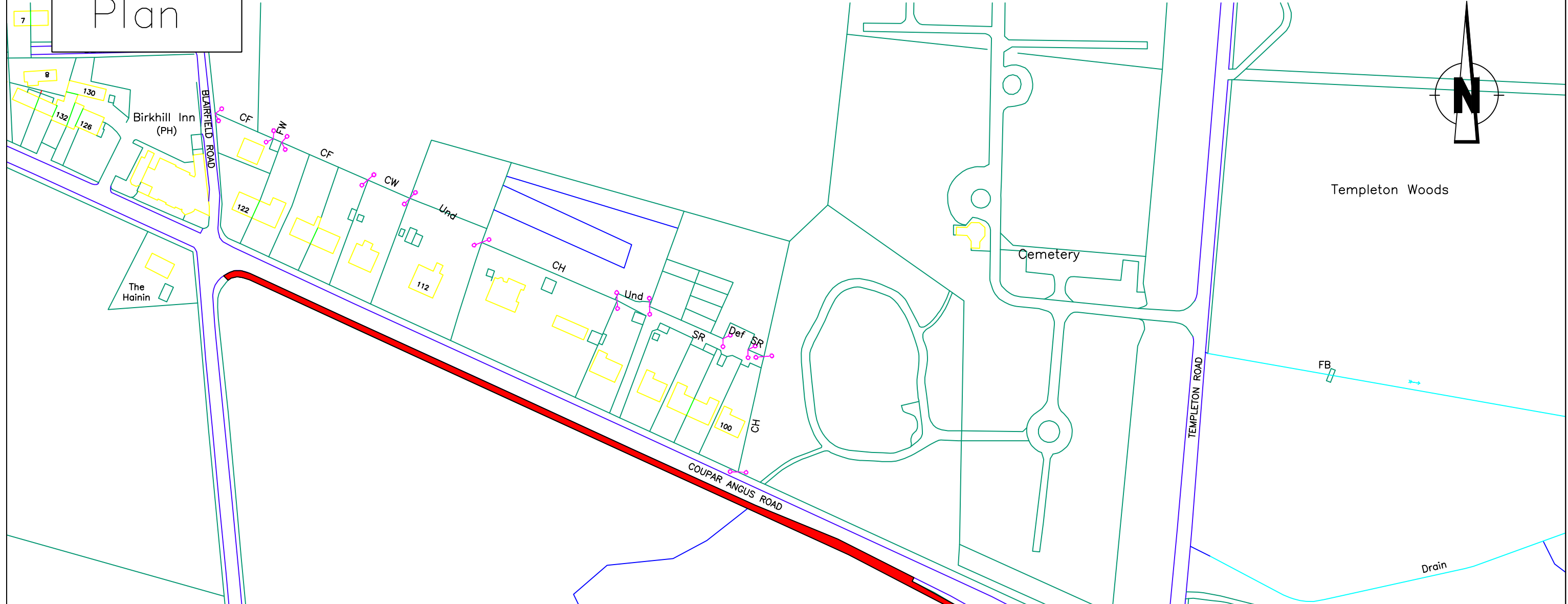


Plan



Legend



Footpaths to be converted to shared use

revision					
Drawn	Checked	Drg.No.	Project No.	Scale	Date
S.S.	C.R.	1	T15-01-07	NTS	29.01.15

Dundee City Council
 (Coupar Angus Road, Dundee)
 (Conversion to Shared Use Footpath)
 Order 2015



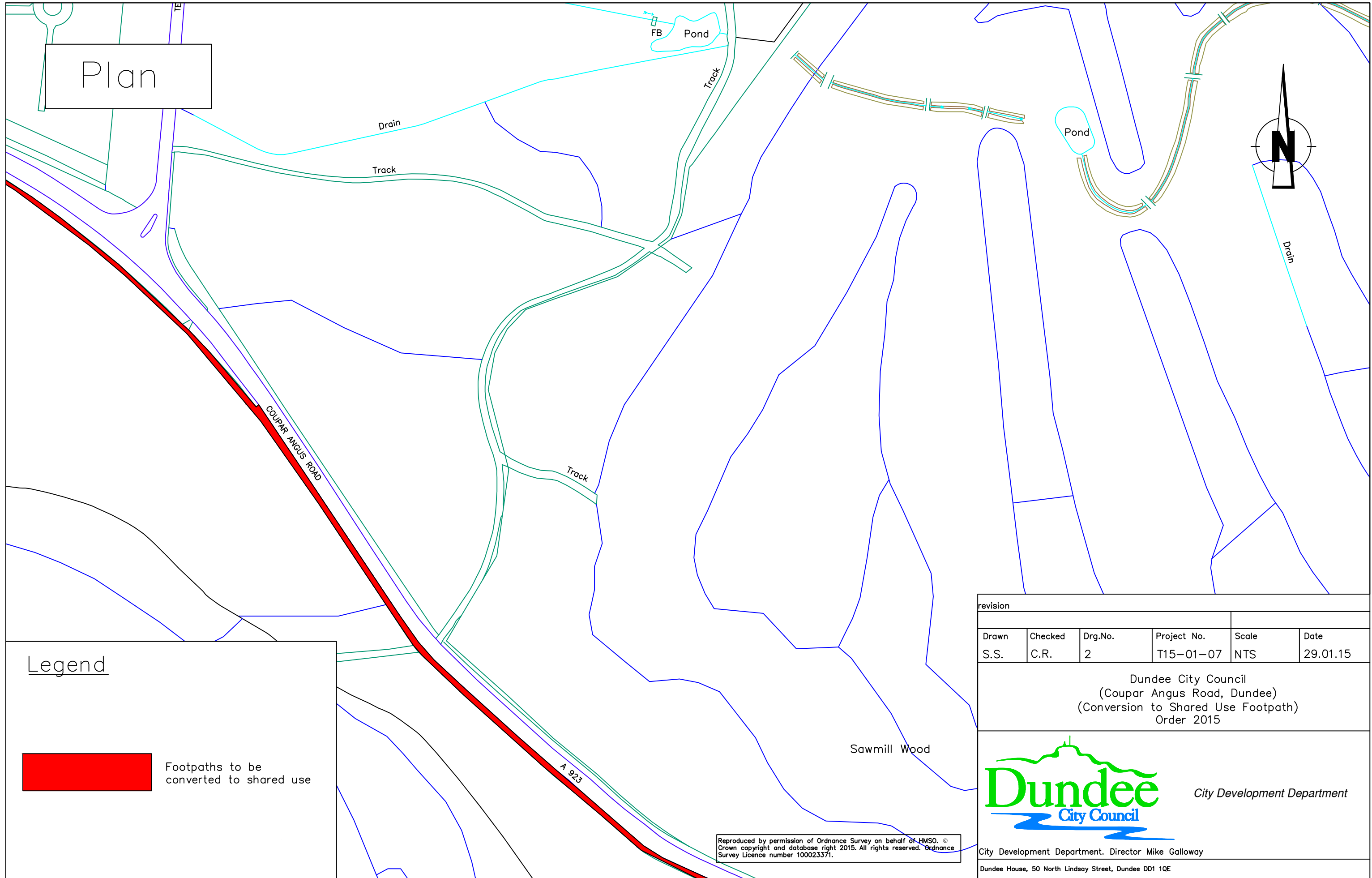
City Development Department

City Development Department. Director Mike Galloway

Dundee House, 50 North Lindsay Street, Dundee DD1 1QE

Reproduced by permission of Ordnance Survey on behalf of HMSO. © Crown copyright and database right 2015. All rights reserved. Ordnance Survey Licence number 100023371.

Plan




Legend



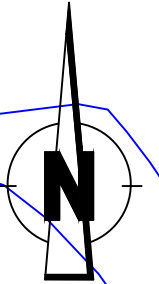
Footpaths to be converted to shared use

Reproduced by permission of Ordnance Survey on behalf of HMSO. ©
 Crown copyright and database right 2015. All rights reserved. Ordnance
 Survey Licence number 100023371.

revision					
Drawn	Checked	Drg.No.	Project No.	Scale	Date
S.S.	C.R.	2	T15-01-07	NTS	29.01.15
Dundee City Council (Coupar Angus Road, Dundee) (Conversion to Shared Use Footpath) Order 2015					
			City Development Department		
City Development Department. Director Mike Galloway Dundee House, 50 North Lindsay Street, Dundee DD1 1QE					

Plan

Sawmill Wood



Path (um)

Car Park

COUPAR ANGUS ROAD

Track

Path (um)

Legend



Footpaths to be converted to shared use

Reproduced by permission of Ordnance Survey on behalf of HMSO. © Crown copyright and database right 2015. All rights reserved. Ordnance Survey Licence number 100023371.

revision					
Drawn	Checked	Drg.No.	Project No.	Scale	Date
S.S.	C.R.	3	T15-01-07	NTS	29.01.15

Dundee City Council
(Coupar Angus Road, Dundee)
(Conversion to Shared Use Footpath)
Order 2015

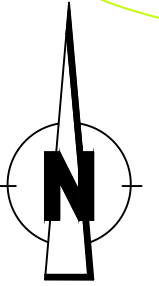


City Development Department

City Development Department. Director Mike Galloway

Dundee House, 50 North Lindsay Street, Dundee DD1 1QE

Plan



Privet Bank

Track

10

A 923

COUPAR ANGUS ROAD

Car Park

Car Park

Legend



Footpaths to be converted to shared use

revision					
Drawn	Checked	Drg.No.	Project No.	Scale	Date
S.S.	C.R.	4	T15-01-07	NTS	29.01.15

Dundee City Council
(Coupar Angus Road, Dundee)
(Conversion to Shared Use Footpath)
Order 2015



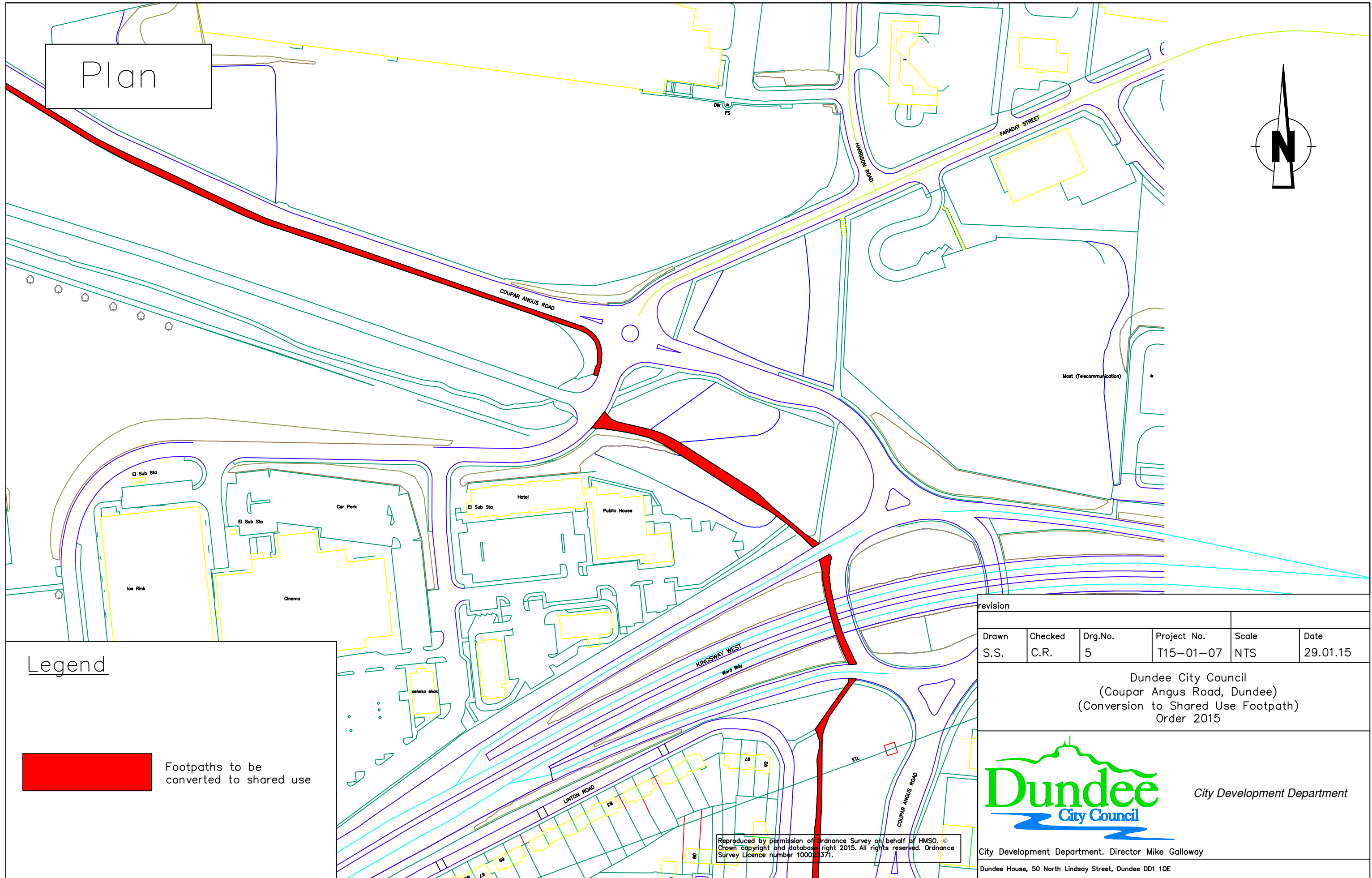
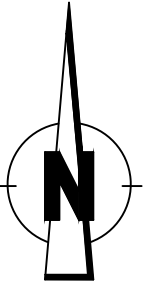
City Development Department

City Development Department. Director Mike Galloway

Dundee House, 50 North Lindsay Street, Dundee DD1 1QE

Reproduced by permission of Ordnance Survey on behalf of HMSO. ©
Crown copyright and database right 2015. All rights reserved. Ordnance
Survey Licence number 100023371.

Plan



Legend



Footpaths to be converted to shared use

revision					
Drawn	Checked	Drg.No.	Project No.	Scale	Date
S.S.	C.R.	5	T15-01-07	NTS	29.01.15

Dundee City Council
(Coupar Angus Road, Dundee)
(Conversion to Shared Use Footpath)
Order 2015

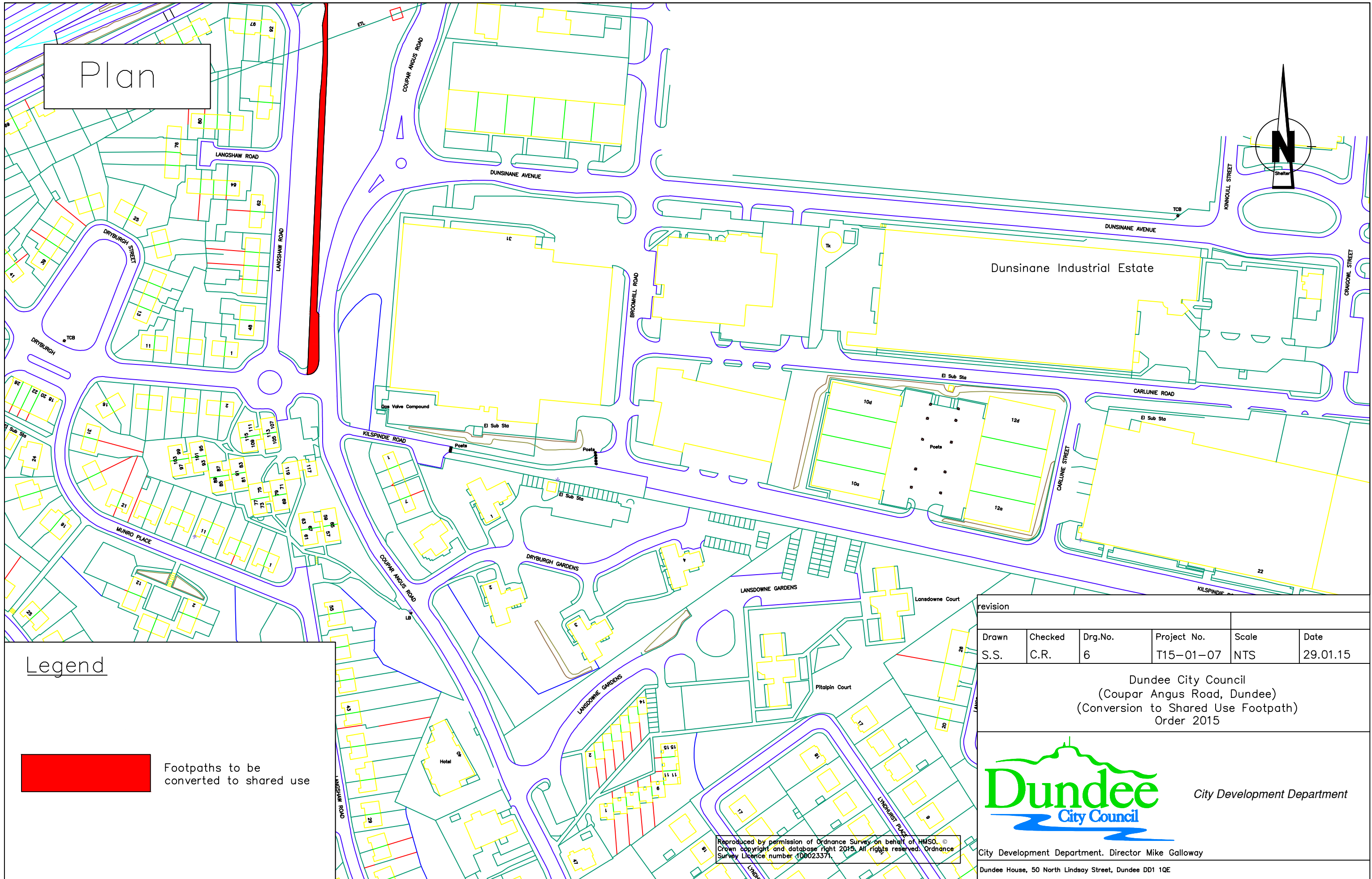


City Development Department

Reproduced by permission of Ordnance Survey on behalf of HMSO. © Crown copyright and database right 2015. All rights reserved. Ordnance Survey Licence number 100023371.

City Development Department. Director Mike Galloway
Dundee House, 50 North Lindsay Street, Dundee DD1 1QE

Plan




Legend



Footpaths to be converted to shared use

revision					
Drawn	Checked	Drg.No.	Project No.	Scale	Date
S.S.	C.R.	6	T15-01-07	NTS	29.01.15

Dundee City Council
 (Coupar Angus Road, Dundee)
 (Conversion to Shared Use Footpath)
 Order 2015



City Development Department

Reproduced by permission of Ordnance Survey on behalf of HMSO. © Crown copyright and database right 2015. All rights reserved. Ordnance Survey Licence number 100023371.

City Development Department. Director Mike Galloway
 Dundee House, 50 North Lindsay Street, Dundee DD1 1QE