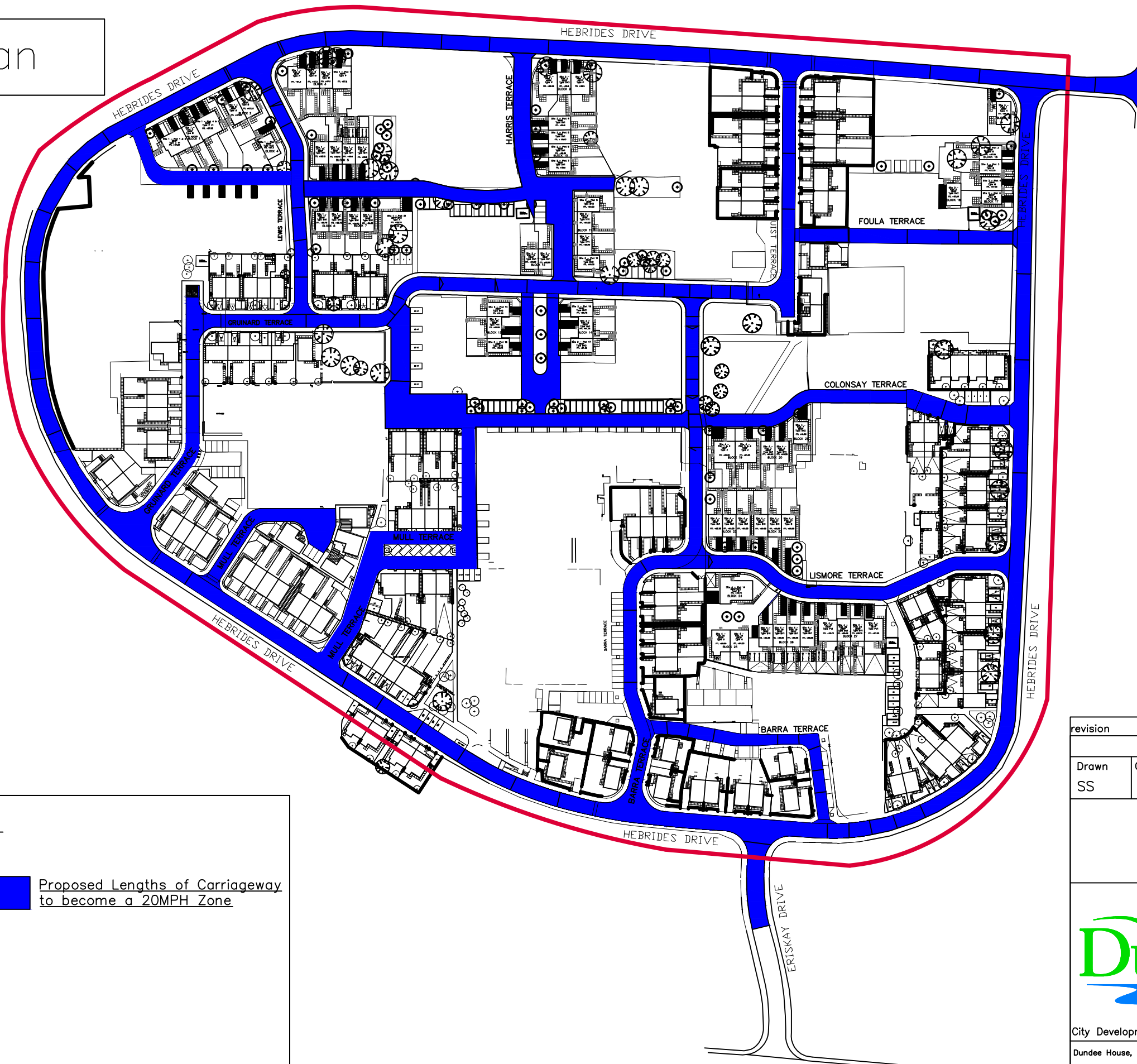




# Plan



Reproduced by permission of Ordnance Survey on behalf of HMSO. © Crown copyright and database right 2015 All rights reserved. Ordnance Survey Licence number 100023371.

## Legend

 Proposed Lengths of Carriageway to become a 20MPH Zone

revision					
Drawn	Checked	Drg.No.	Project No.	Scale	Date
SS		1	T15-07-07	NTS	27.07.15
Dundee City Council (Mill o' Mains, Dundee) (20 MPH Zone) Order 2015					
 City Development Department					
City Development Department. Director Mike Galloway					
Dundee House, 50 North Lindsay Street, Dundee DD1 1QE					