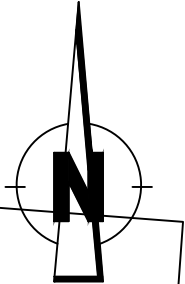


Plan



Legend

Existing 'No Daytime Waiting' Restriction

Reduction in 'No Daytime Waiting' Restriction

Reproduced by permission of Ordnance Survey on behalf of HMSO. © Crown copyright and database right 2014. All rights reserved. Ordnance Survey Licence number 100023371.

revision					
Drawn	Checked	Drg.No.	Project No.	Scale	Date
S.S.		1	T-14-10-06	NTS	27.10.14

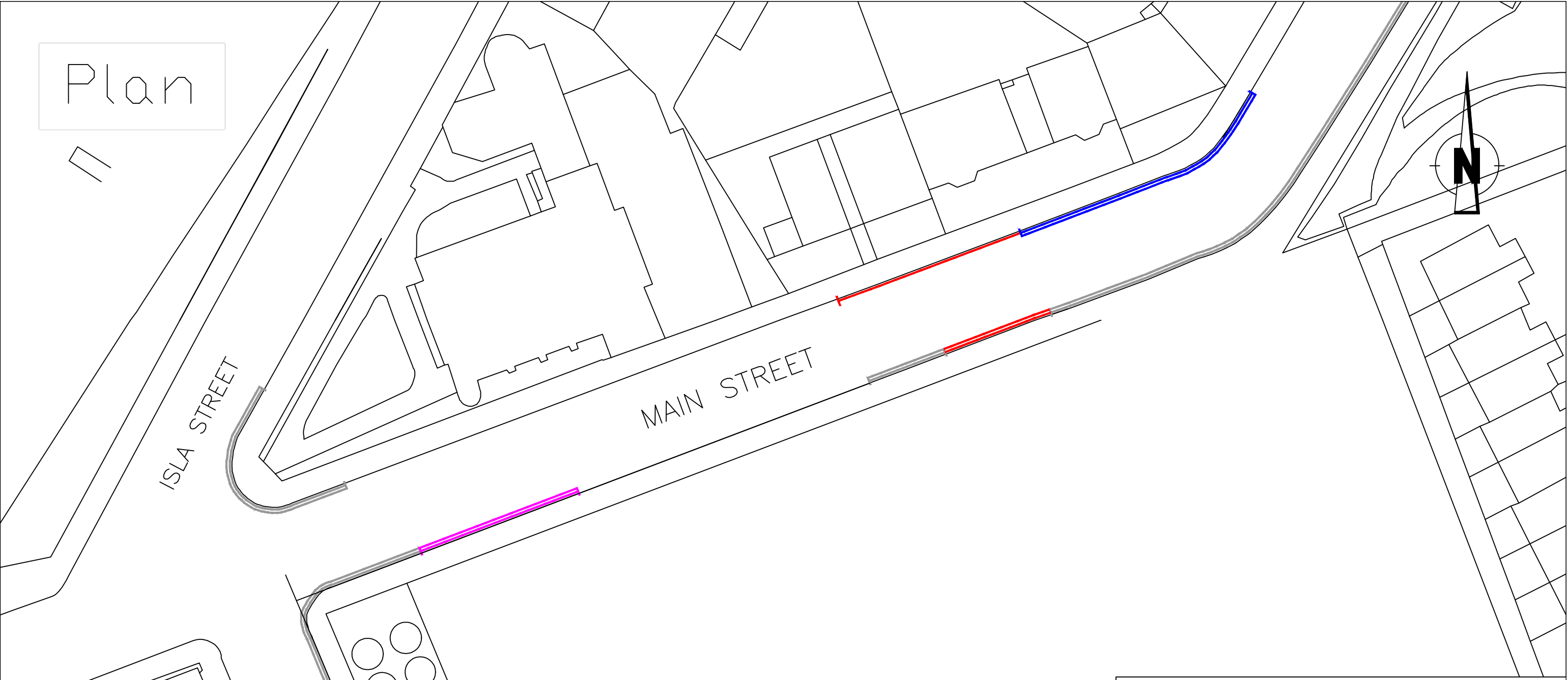
Dundee City Council  
(Variation of Waiting Restrictions)  
Order 2015

**Dundee**  
City Council

City Development Department






City Development Department. Director Mike Galloway

Dundee House, 50 North Lindsay Street, Dundee DD1 1QE




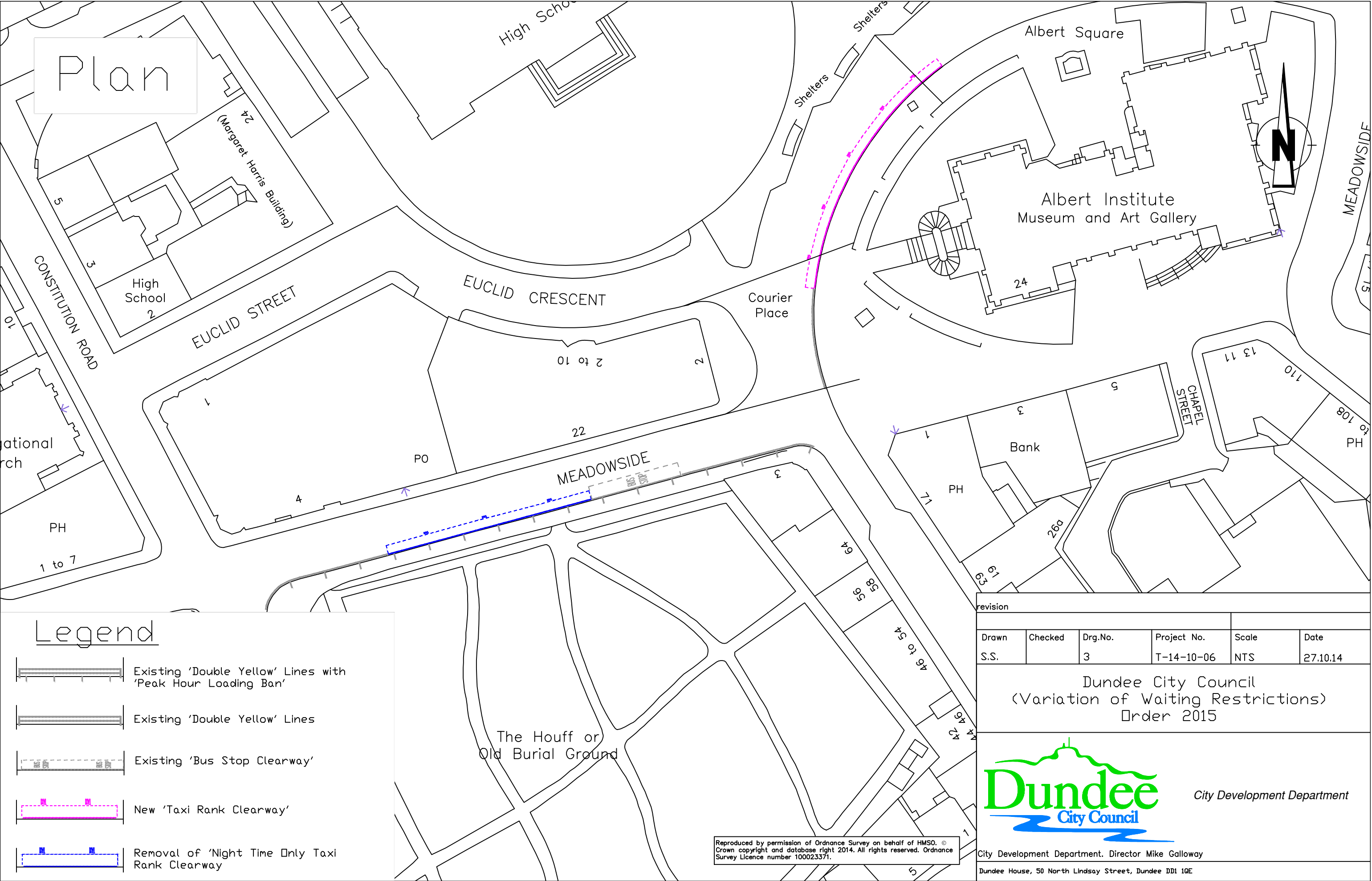
Plan

Legend

-  Existing 'Double Yellow' Lines
-  Removal of 'Single Yellow' Lines
-  Removal of 'Double Yellow' Lines
-  'Single Yellow' Lines Converted to 'Double Yellow' Lines
-  Extension of 'Double Yellow' Lines

Reproduced by permission of Ordnance Survey on behalf of HMSO. © Crown copyright and database right 2014. All rights reserved. Ordnance Survey Licence number 100023371.

revision					
Drawn	Checked	Drg.No.	Project No.	Scale	Date
S.S.		2	T-14-10-06	NTS	27.10.14
Dundee City Council (Variation of Waiting Restrictions) Order 2015					
<div><div><div>Dundee</div><div>City Council</div></div><div>City Development Department</div></div>					
City Development Department. Director Mike Galloway					
Dundee House, 50 North Lindsay Street, Dundee DD1 1QE					



Plan

Legend

Existing 'Double Yellow' Lines with 'Peak Hour Loading Ban'

Existing 'Double Yellow' Lines

Existing 'Bus Stop Clearway'

New 'Taxi Rank Clearway'

Removal of 'Night Time Only Taxi Rank Clearway'

Reproduced by permission of Ordnance Survey on behalf of HMSO. © Crown copyright and database right 2014. All rights reserved. Ordnance Survey Licence number 100023371.

revision

Drawn	Checked	Drg.No.	Project No.	Scale	Date
S.S.		3	T-14-10-06	NTS	27.10.14

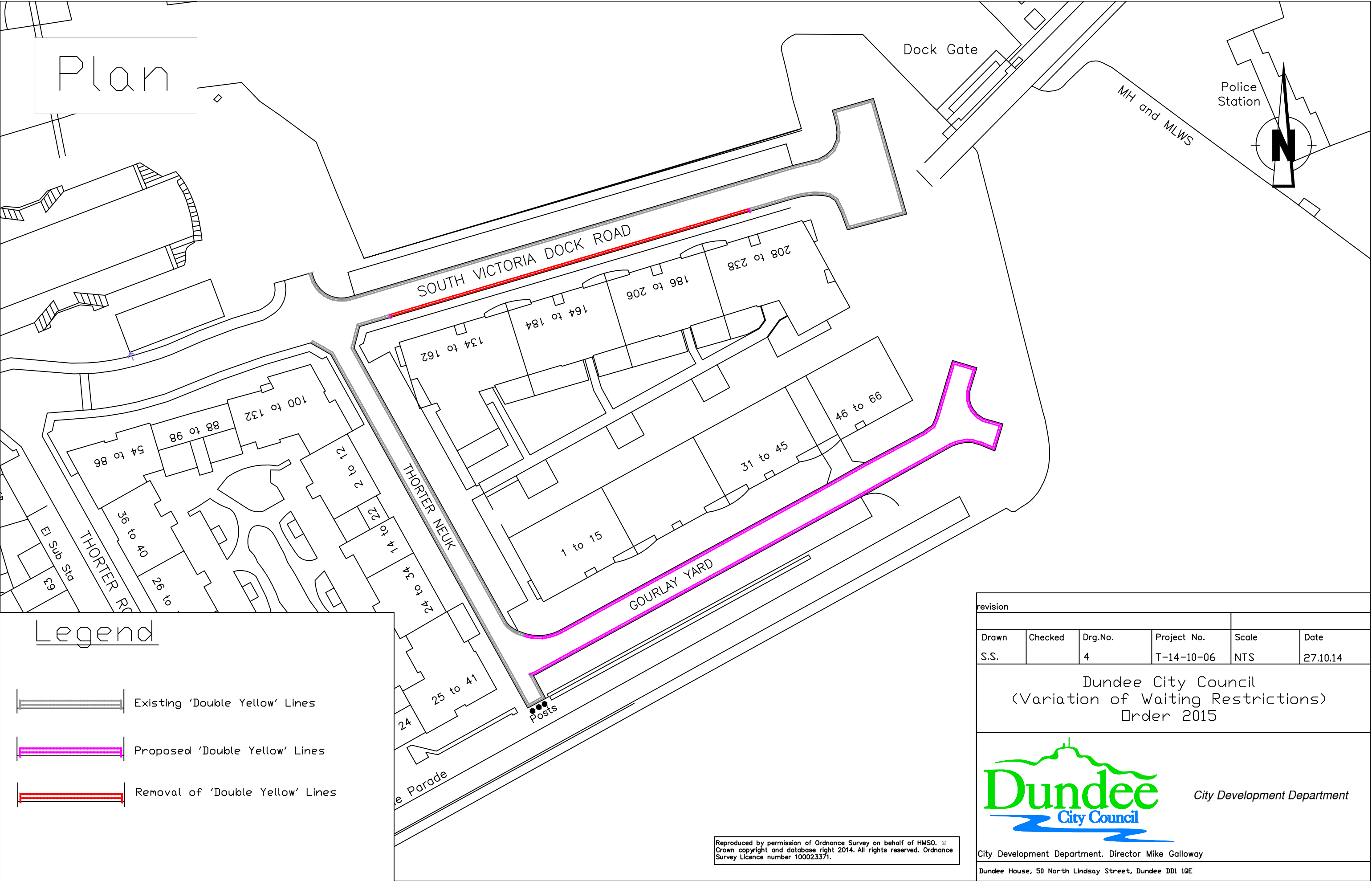
Dundee City Council  
(Variation of Waiting Restrictions)  
Order 2015

Dundee City Council

City Development Department




City Development Department. Director Mike Galloway

Dundee House, 50 North Lindsay Street, Dundee DD1 1QE



Plan


Legend

-  Existing 'Double Yellow' Lines
-  Proposed 'Double Yellow' Lines
-  Removal of 'Double Yellow' Lines

Reproduced by permission of Ordnance Survey on behalf of HMSO. © Crown copyright and database right 2014. All rights reserved. Ordnance Survey Licence number 100023371.

revision					
Drawn	Checked	Drg.No.	Project No.	Scale	Date
S.S.		4	T-14-10-06	NTS	27.10.14

Dundee City Council  
(Variation of Waiting Restrictions)  
Order 2015

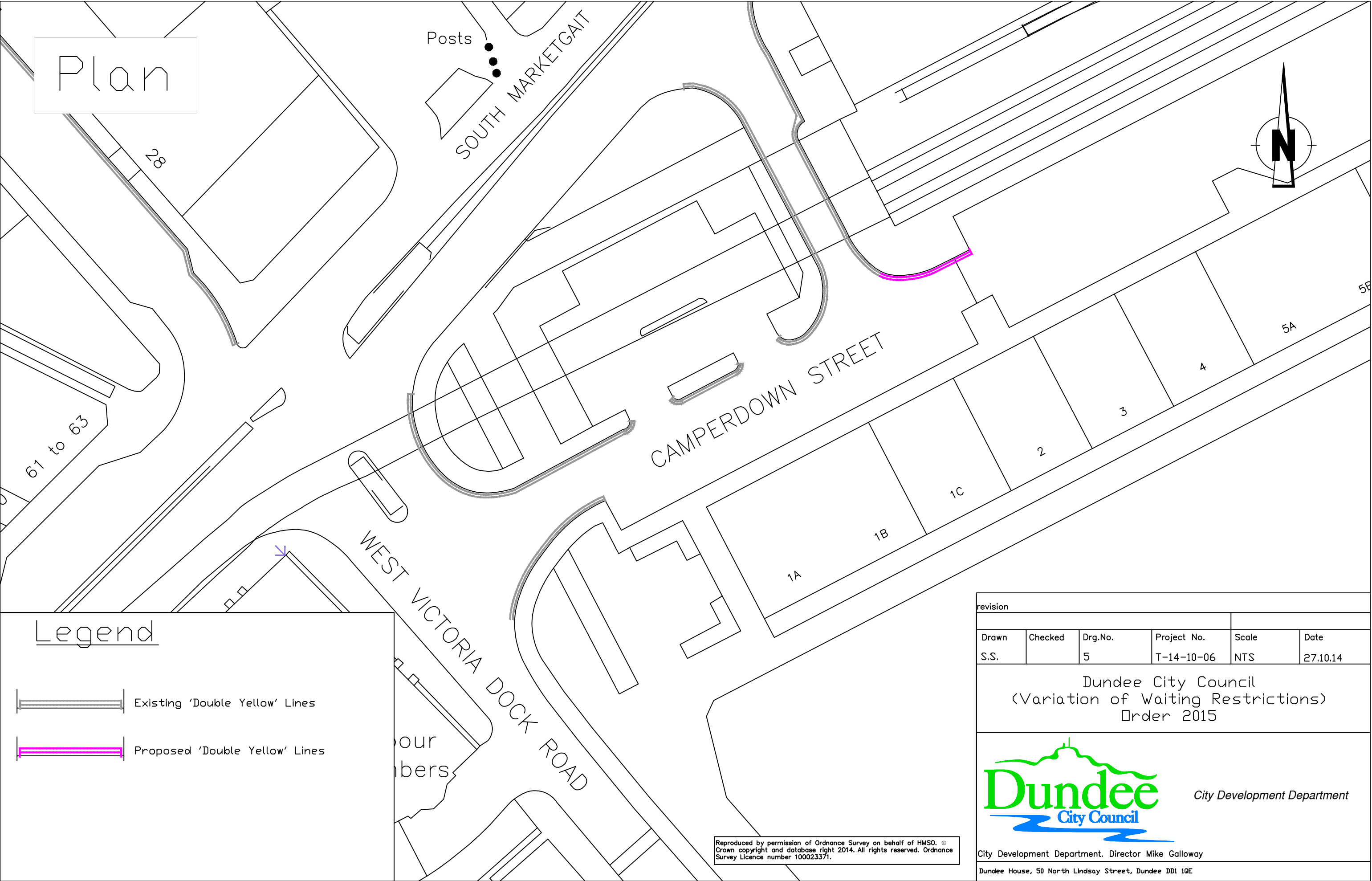


City Development Department

City Development Department. Director Mike Galloway

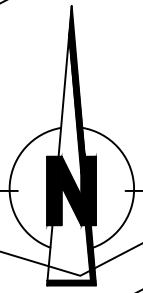
Dundee House, 50 North Lindsay Street, Dundee DD1 1QE





Plan

Posts  
SOUTH MARKETGAIT



CAMPERDOWN STREET

WEST VICTORIA DOCK ROAD

61 to 63

28

3

4

5A

5B

2


1C

1B

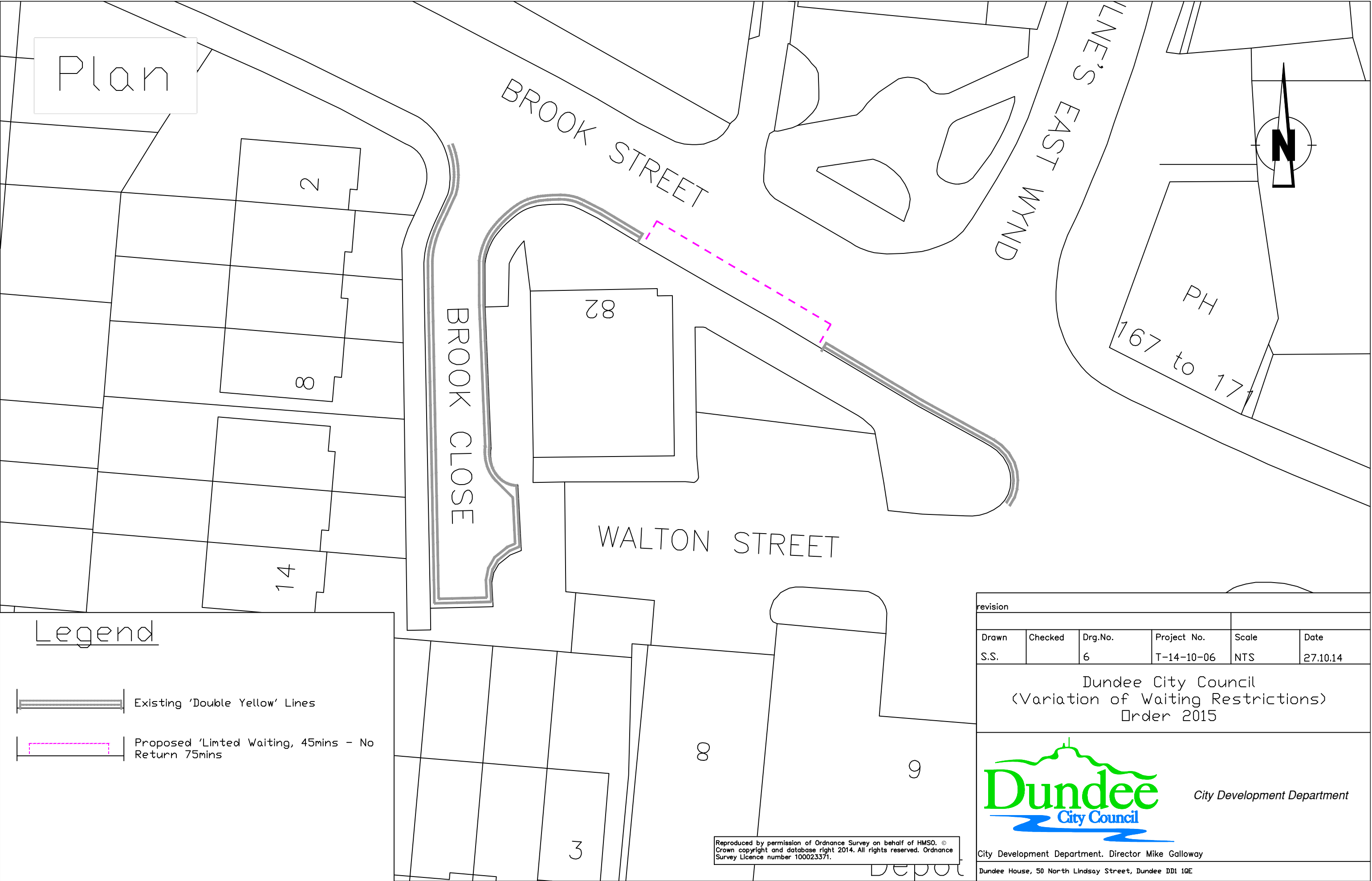
1A

Legend

- Existing 'Double Yellow' Lines
- Proposed 'Double Yellow' Lines



revision					
Drawn	Checked	Drg.No.	Project No.	Scale	Date
S.S.		5	T-14-10-06	NTS	27.10.14
Dundee City Council (Variation of Waiting Restrictions) Order 2015					
 City Development Department					
City Development Department. Director Mike Galloway					
Dundee House, 50 North Lindsay Street, Dundee DD1 1QE					


Reproduced by permission of Ordnance Survey on behalf of HMSO. © Crown copyright and database right 2014. All rights reserved. Ordnance Survey Licence number 100023371.



Plan

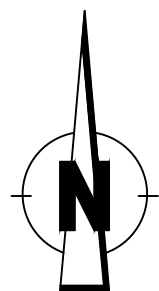
Legend

-  Existing 'Double Yellow' Lines
-  Proposed 'Limited Waiting, 45mins - No Return 75mins

revision					
Drawn	Checked	Drg.No.	Project No.	Scale	Date
S.S.		6	T-14-10-06	NTS	27.10.14
Dundee City Council (Variation of Waiting Restrictions) Order 2015					
 City Development Department					
City Development Department. Director Mike Galloway					
Dundee House, 50 North Lindsay Street, Dundee DD1 1QE					

Reproduced by permission of Ordnance Survey on behalf of HMSO. © Crown copyright and database right 2014. All rights reserved. Ordnance Survey Licence number 100023371.

Plan






CATHERINE STREET


ELIZA STREET

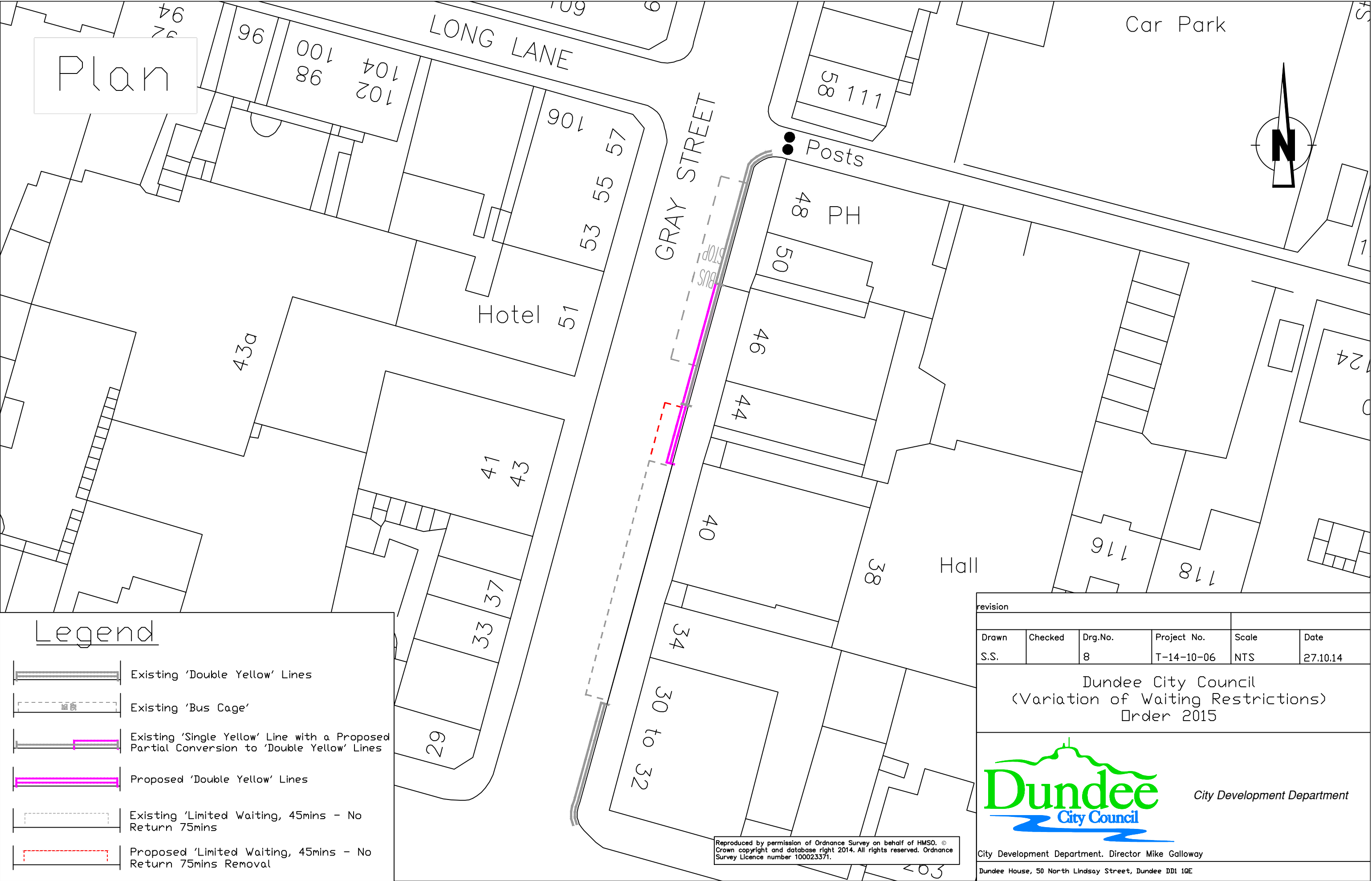
Car Park

## Legend

-  Existing 'Double Yellow' Lines
-  Existing 'School Keep Clear' Lines
-  Proposed 'Double Yellow' Lines

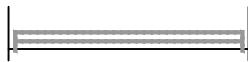




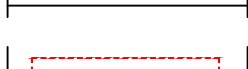
Reproduced by permission of Ordnance Survey on behalf of HMSO. © Crown copyright and database right 2014. All rights reserved. Ordnance Survey Licence number 100023371.

revision					
Drawn	Checked	Drg.No.	Project No.	Scale	Date
S.S.		7	T-14-10-06	NTS	27.10.14
Dundee City Council (Variation of Waiting Restrictions) Order 2015					
 <div>City Development Department</div>					
City Development Department. Director Mike Galloway					
Dundee House, 50 North Lindsay Street, Dundee DD1 1QE					



Plan


Legend

-  Existing 'Double Yellow' Lines
-  Existing 'Bus Cage'
-  Existing 'Single Yellow' Line with a Proposed Partial Conversion to 'Double Yellow' Lines
-  Proposed 'Double Yellow' Lines
-  Existing 'Limited Waiting, 45mins - No Return 75mins
-  Proposed 'Limited Waiting, 45mins - No Return 75mins Removal

Reproduced by permission of Ordnance Survey on behalf of HMSO. © Crown copyright and database right 2014. All rights reserved. Ordnance Survey Licence number 100023371.

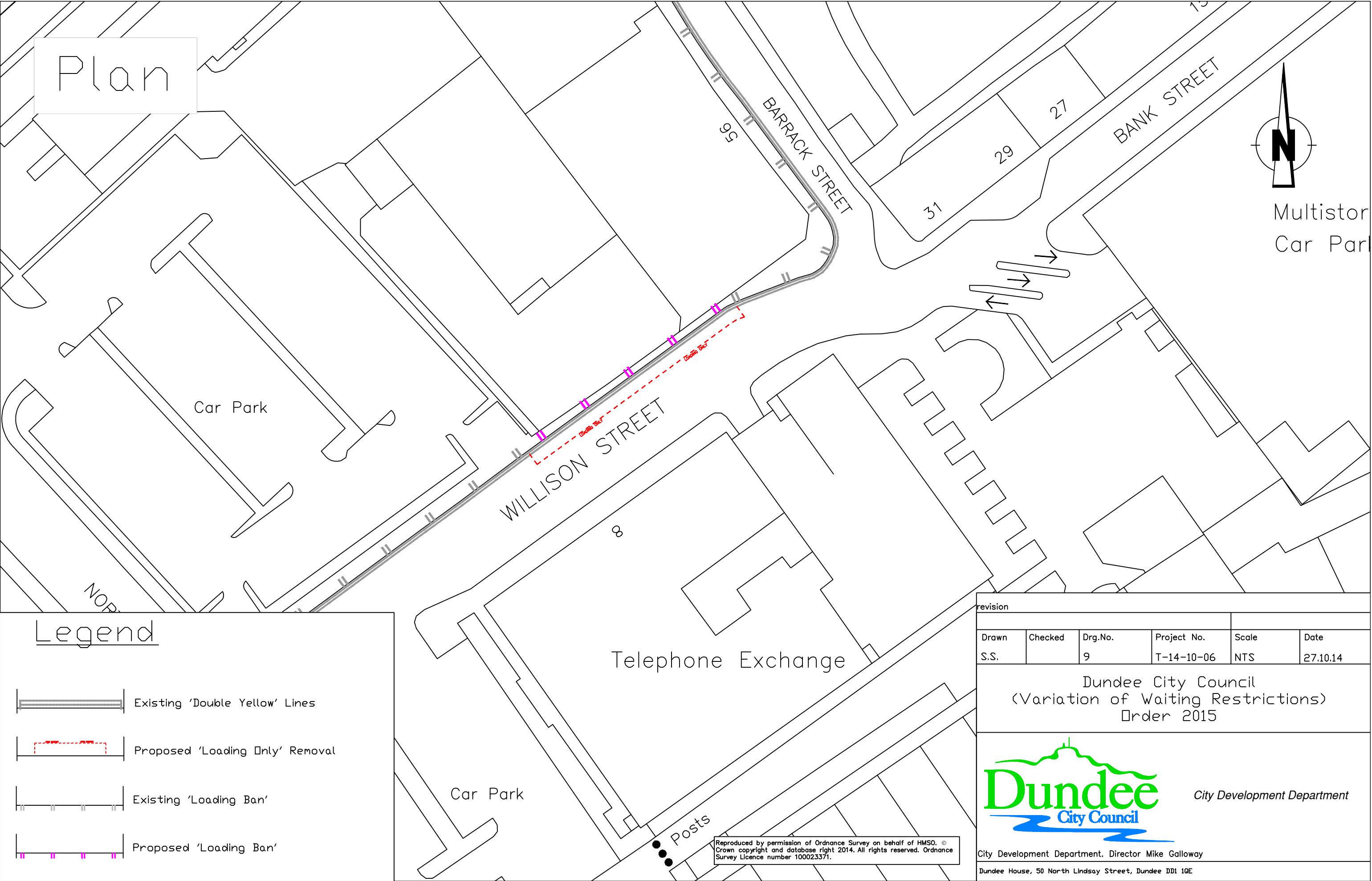
revision					
Drawn	Checked	Drg.No.	Project No.	Scale	Date
S.S.		8	T-14-10-06	NTS	27.10.14

Dundee City Council  
(Variation of Waiting Restrictions)  
Order 2015



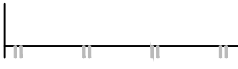
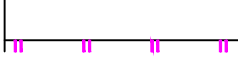
 *City Development Department*

City Development Department. Director Mike Galloway  
Dundee House, 50 North Lindsay Street, Dundee DD1 1QE






Legend

-  Existing 'Double Yellow' Lines
-  Proposed 'Loading Only' Removal
-  Existing 'Loading Ban'
-  Proposed 'Loading Ban'

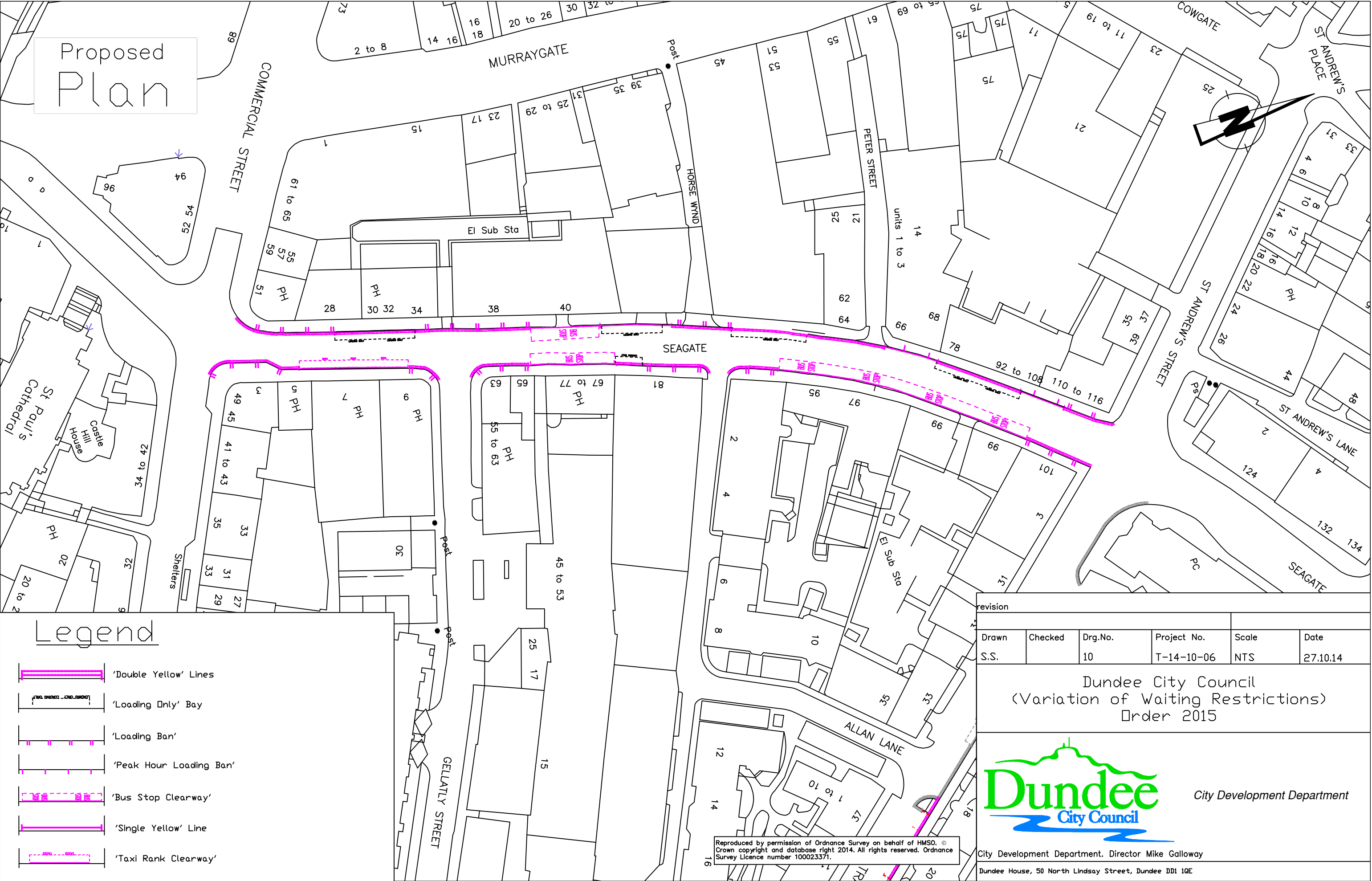
revision					
Drawn	Checked	Drg.No.	Project No.	Scale	Date
S.S.		9	T-14-10-06	NTS	27.10.14

Dundee City Council  
(Variation of Waiting Restrictions)  
Order 2015

 *City Development Department*

City Development Department. Director Mike Galloway  
Dundee House, 50 North Lindsay Street, Dundee DD1 1QE

Reproduced by permission of Ordnance Survey on behalf of HMSO. © Crown copyright and database right 2014. All rights reserved. Ordnance Survey Licence number 100023371.



Proposed  
Plan

## Legend

- 'Double Yellow' Lines
- 'Loading Only' Bay
- 'Loading Ban'
- 'Peak Hour Loading Ban'
- 'Bus Stop Clearway'
- 'Single Yellow' Line
- 'Taxi Rank Clearway'

revision					
Drawn	Checked	Drg.No.	Project No.	Scale	Date
S.S.		10	T-14-10-06	NTS	27.10.14

Dundee City Council  
(Variation of Waiting Restrictions)  
Order 2015

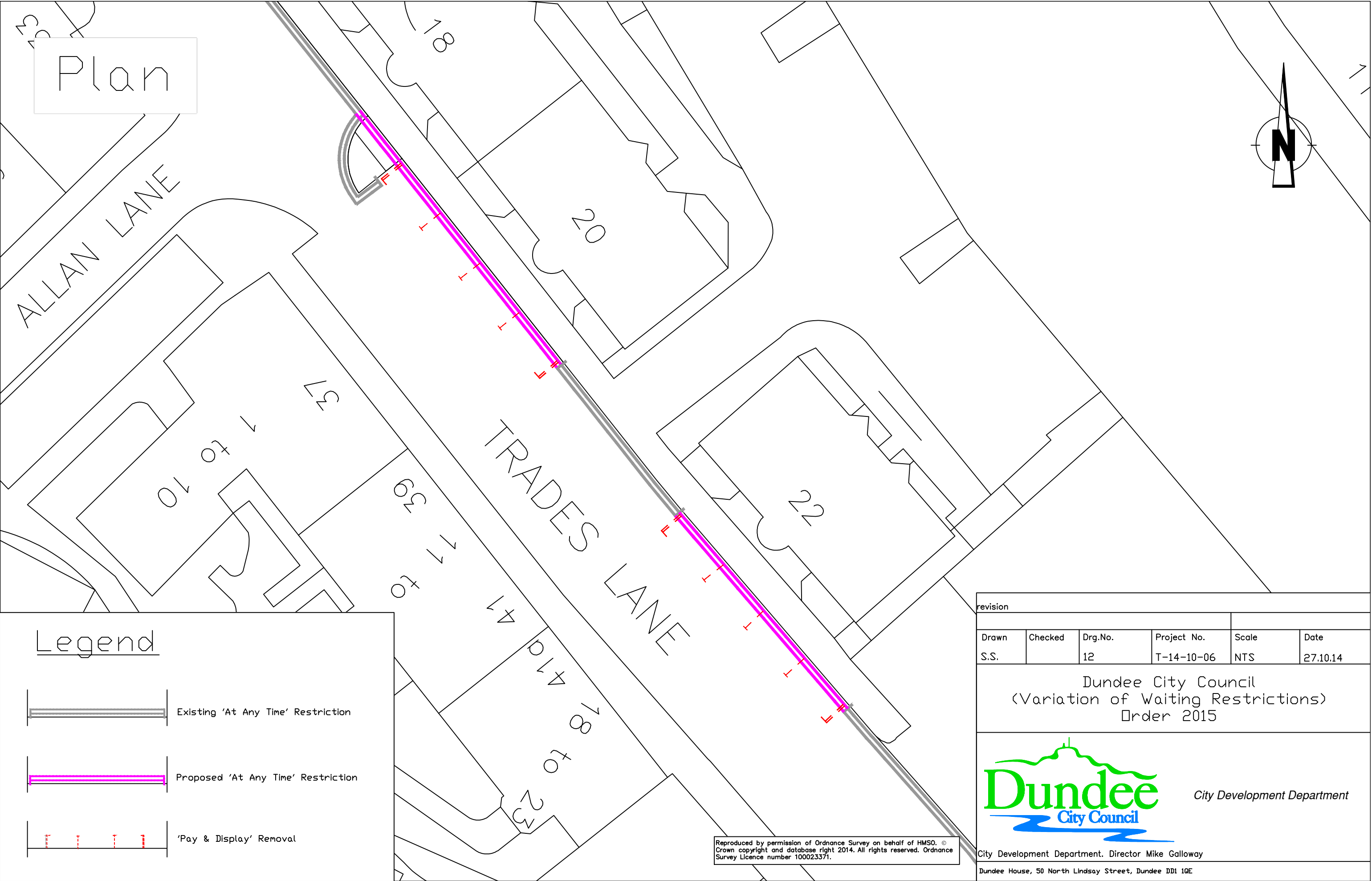
**Dundee**  
City Council

City Development Department

City Development Department. Director Mike Galloway  
Dundee House, 50 North Lindsay Street, Dundee DD1 1QE




Reproduced by permission of Ordnance Survey on behalf of HMSO. ©  
Crown copyright and database right 2014. All rights reserved. Ordnance  
Survey Licence number 100023371.





Plan


Legend

-  Existing 'At Any Time' Restriction
-  Proposed 'At Any Time' Restriction
-  'Pay & Display' Removal

Reproduced by permission of Ordnance Survey on behalf of HMSO. © Crown copyright and database right 2014. All rights reserved. Ordnance Survey Licence number 100023371.

revision					
Drawn	Checked	Drg.No.	Project No.	Scale	Date
S.S.		12	T-14-10-06	NTS	27.10.14

Dundee City Council  
(Variation of Waiting Restrictions)  
Order 2015

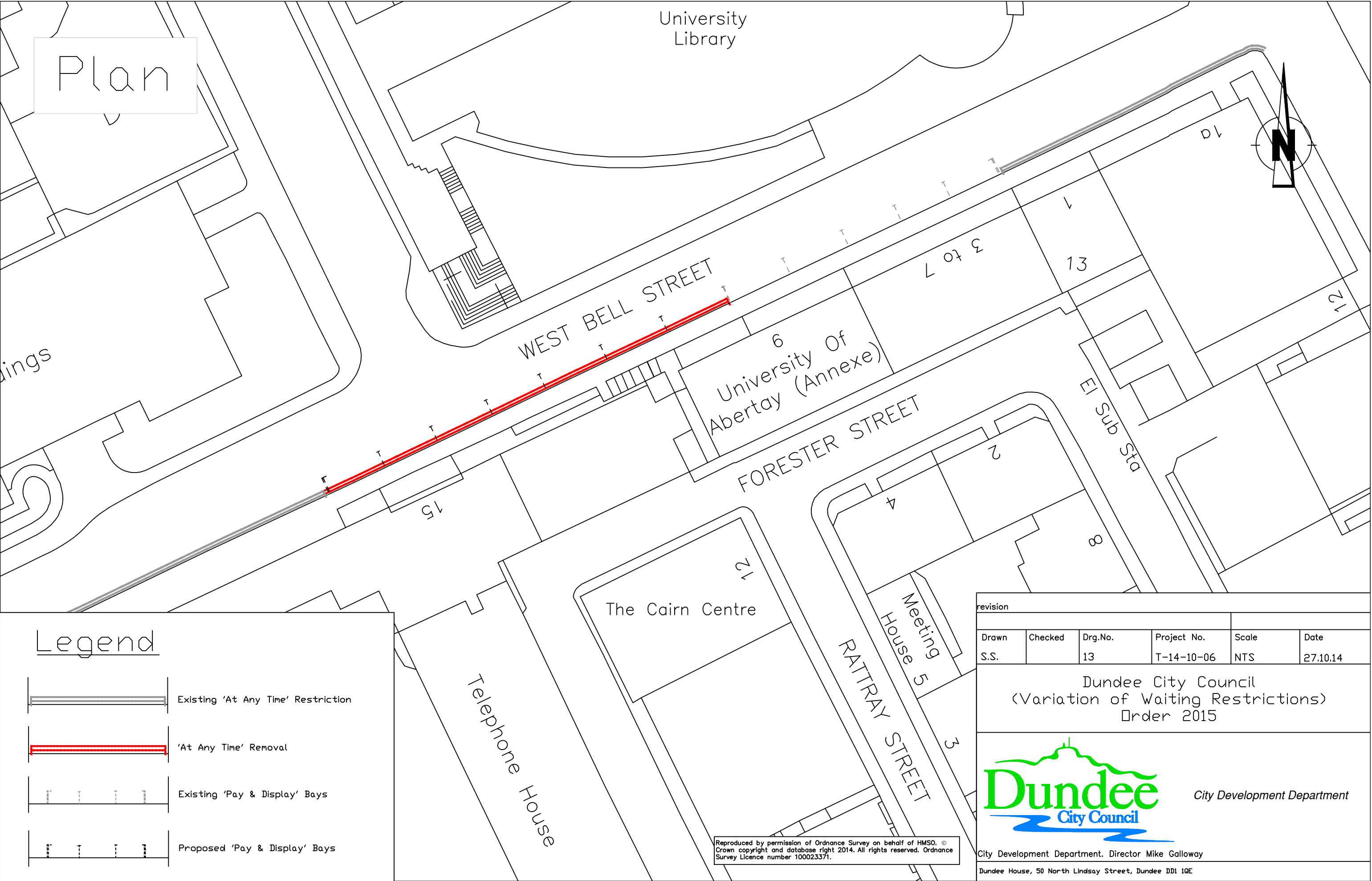


*City Development Department*

City Development Department. Director Mike Galloway

Dundee House, 50 North Lindsay Street, Dundee DD1 1QE





Plan

Legend

- Existing 'At Any Time' Restriction
- 'At Any Time' Removal
- Existing 'Pay & Display' Bays
- Proposed 'Pay & Display' Bays

Reproduced by permission of Ordnance Survey on behalf of HMSO. © Crown copyright and database right 2014. All rights reserved. Ordnance Survey Licence number 100023371.

revision					
Drawn	Checked	Drg.No.	Project No.	Scale	Date
S.S.		13	T-14-10-06	NTS	27.10.14

Dundee City Council  
(Variation of Waiting Restrictions)  
Order 2015

**Dundee**  
City Council

City Development Department

City Development Department. Director Mike Galloway

Dundee House, 50 North Lindsay Street, Dundee DD1 1QE