

Plan

Queen Street Halls

Broughty Ferry Library

Pond

SPRAY STREET

+ 7.5m



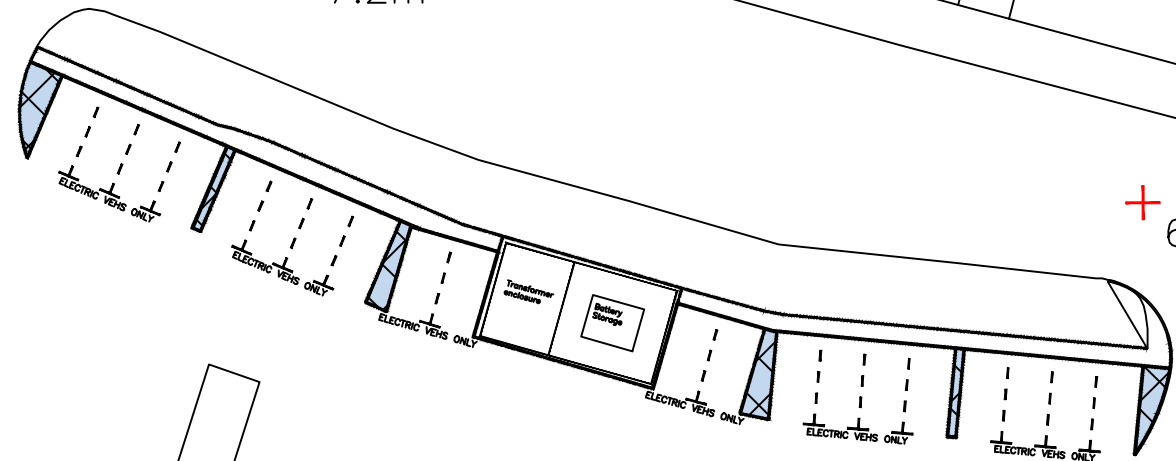
Shelter 7.2m

+ 6.4m

+ 6.0m

224

283 285



Queen Street Car Park

Broughty Ferry Station

PC

MP .5

306 308 150

Legend

Proposed 'Electric Vehicles Only' Restriction (Max Stay 3 hours, No Return 4 Hours)

revision

Drawn S.S.	Checked D.F.	Drg.No. 1	Project No. T17.03.04	Scale N.T.S.	Date 13.03.17.
---------------	-----------------	--------------	--------------------------	-----------------	-------------------

Dundee City Council
(Electric Vehicle Parking Provision) (Off-Street)
(Variation) Order 2017



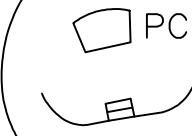
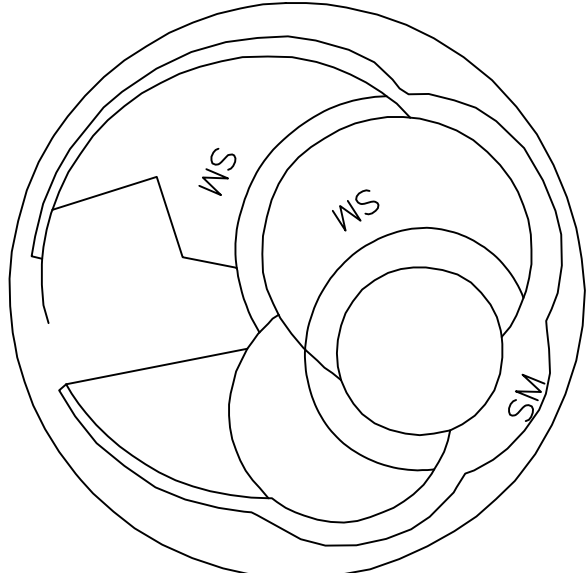
City Development Department

City Development Department. Director Mike Galloway

Dundee House, 50 North Lindsay Street, Dundee DD1 1QE

Reproduced by permission of Ordnance Survey on behalf of HMSO. © Crown copyright and database right 2017. All rights reserved. Ordnance Survey Licence number 100023371.

Plan




Car Park

76.8m +



Legend



Proposed 'Electric Vehicles Only' Car Park with No Time Restrictions (While Vehicles are Charging)

Shelter

Balgay Street

ST ANN LANE

Flights Lane

revision

Drawn	Checked	Drg.No.	Project No.	Scale	Date
S.S.	D.F.	2	T17.03.04	N.T.S.	13.03.17.

Dundee City Council
(Electric Vehicle Parking Provision) (Off-Street)
(Variation) Order 2017



City Development Department

Reproduced by permission of Ordnance Survey on behalf of HMSO. © Crown copyright and database right 2017. All rights reserved. Ordnance Survey Licence number 100023371.

City Development Department. Director Mike Galloway

Dundee House, 50 North Lindsay Street, Dundee DD1 1QE