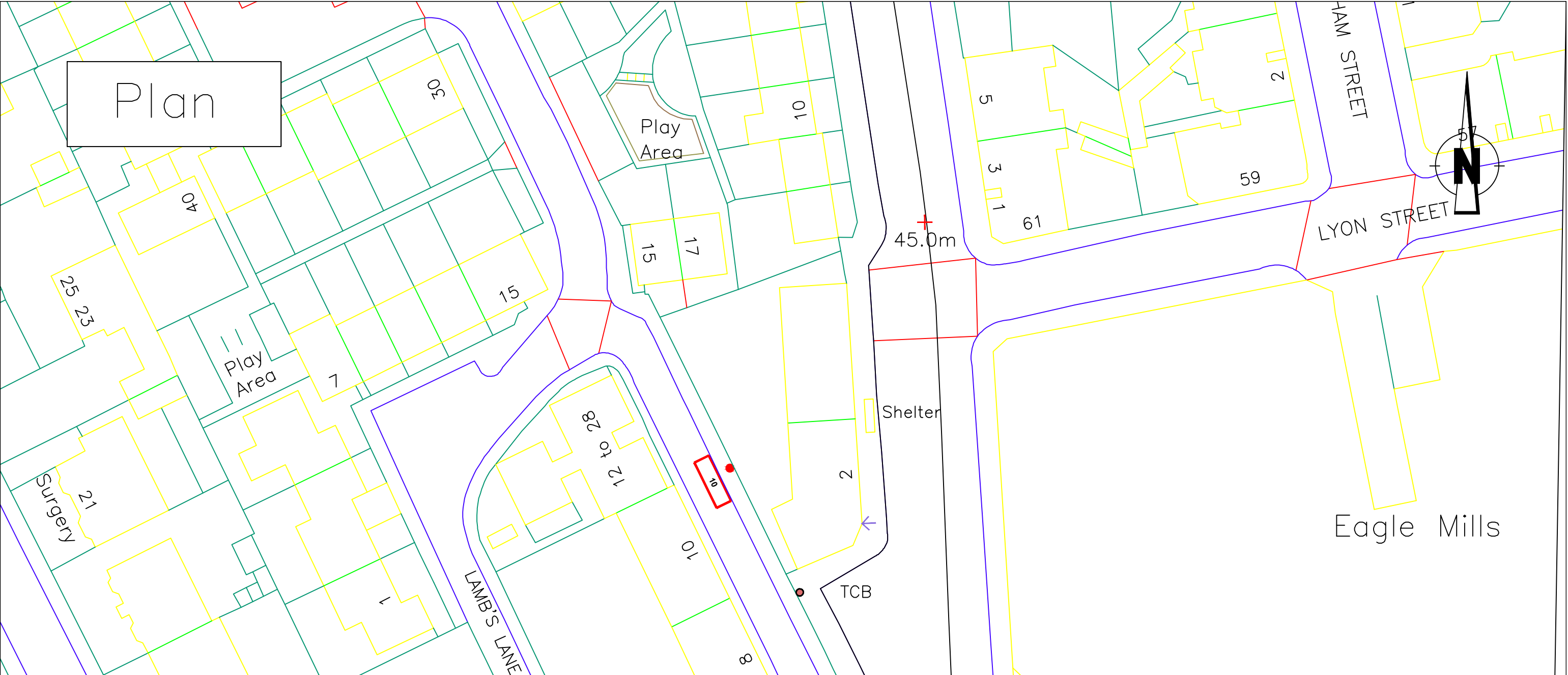



# Plan



**Legend**

 Disabled parking bay to be removed

revision					
Drawn	Checked	Drg.No.	Project No.	Scale	Date
S.S.	R.T.	1	T18.06..04	NTS	12.06.18.

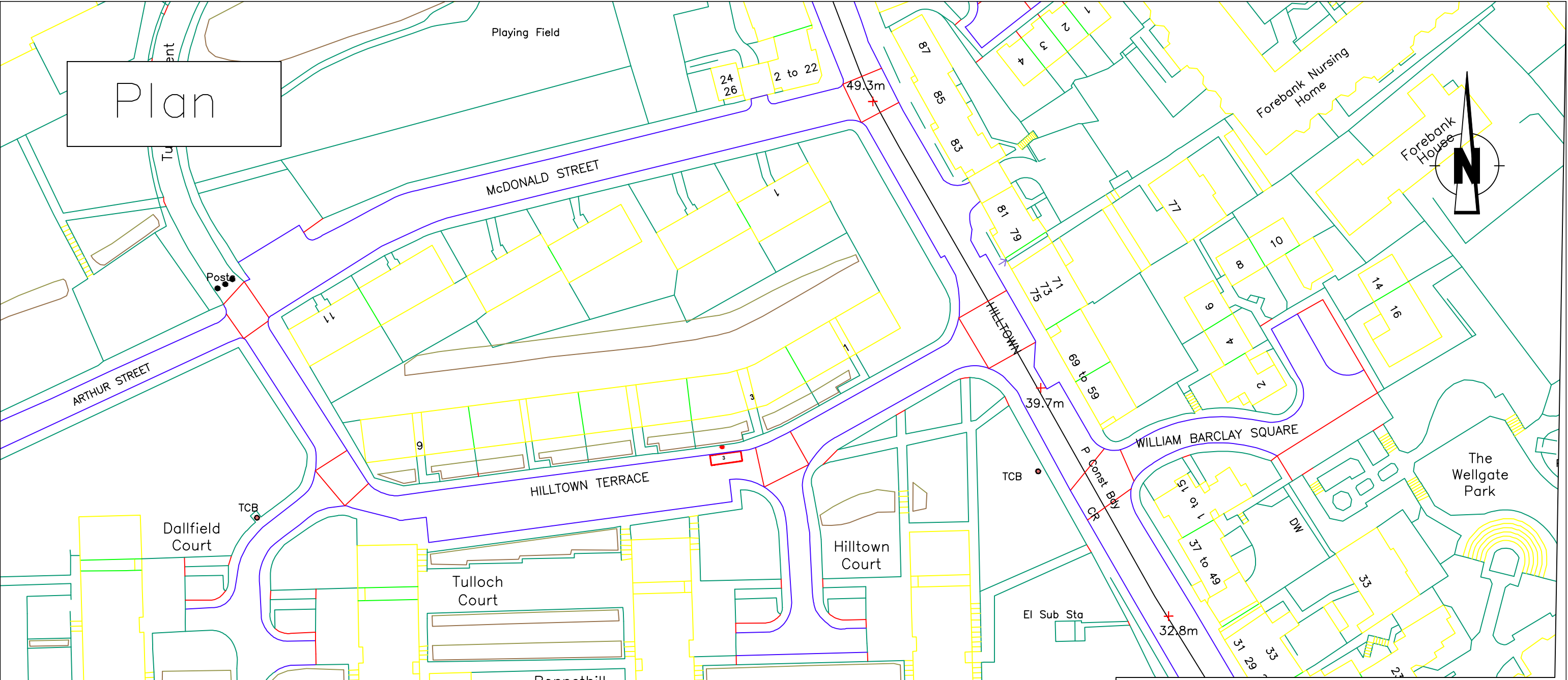
Dundee City Council  
 DPPP (Variation)  
 Order 2018



City Development Department. Director Mike Galloway  
 Dundee House, 50 North Lindsay Street, Dundee DD1 1QE

Prepared by permission of Ordnance Survey on behalf of HMRS.  
 Crown copyright and database right 2015. All rights reserved.  
 Ordnance Survey Licence number 100025371.

# Plan



**Legend**

Disabled parking bay to be removed

revision					
Drawn	Checked	Drq.No.	Project No.	Scale	Date
S.S.	R.T.	2	T18.06..04	NTS	12.06.18.

Dundee City Council  
DPPP (Variation)  
Order 2018

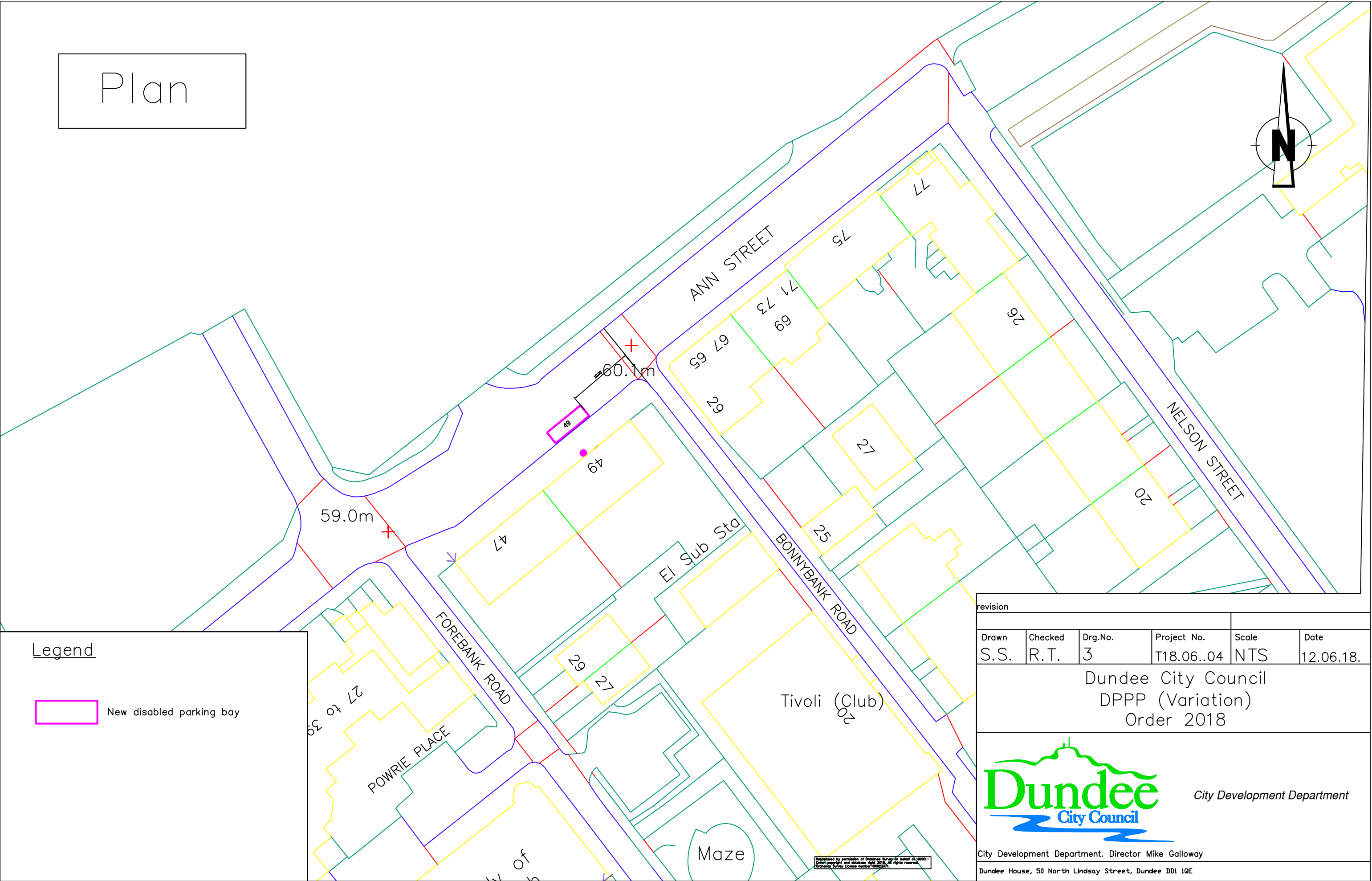
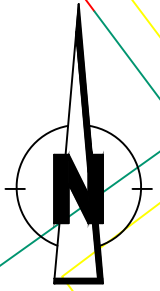


City Development Department


City Development Department, Director Mike Galloway  
Dundee House, 50 North Lindsay Street, Dundee DD1 1QE


Prepared by permission of Ordnance Survey on behalf of HM Government. Crown copyright and database right 2015. All rights reserved. Ordnance Survey Licence number: 100023271.

Plan



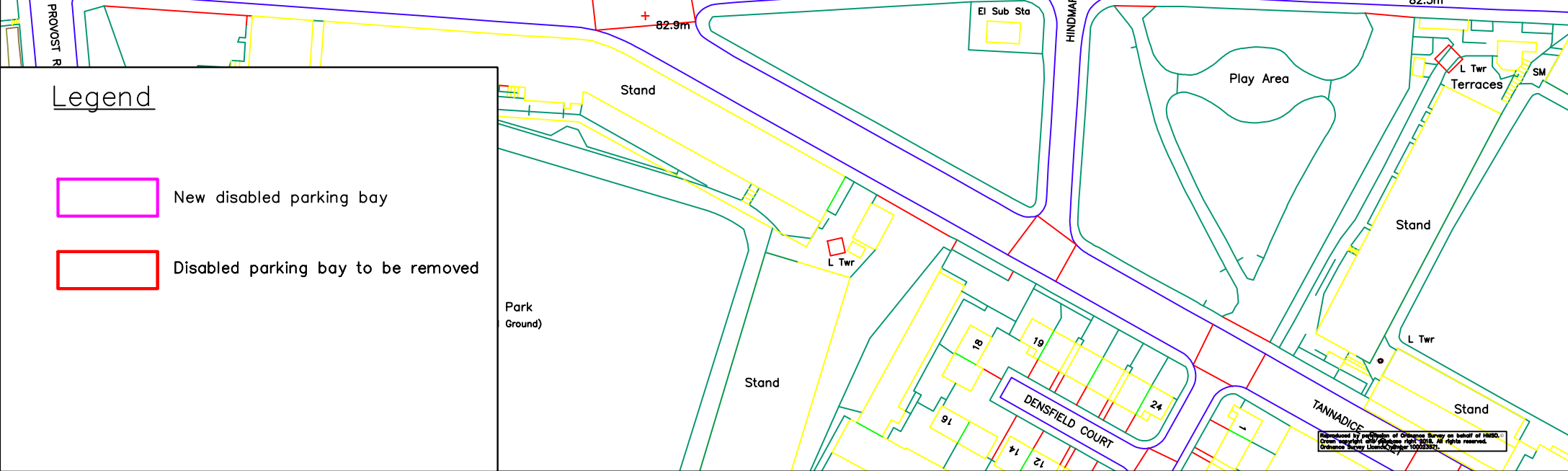
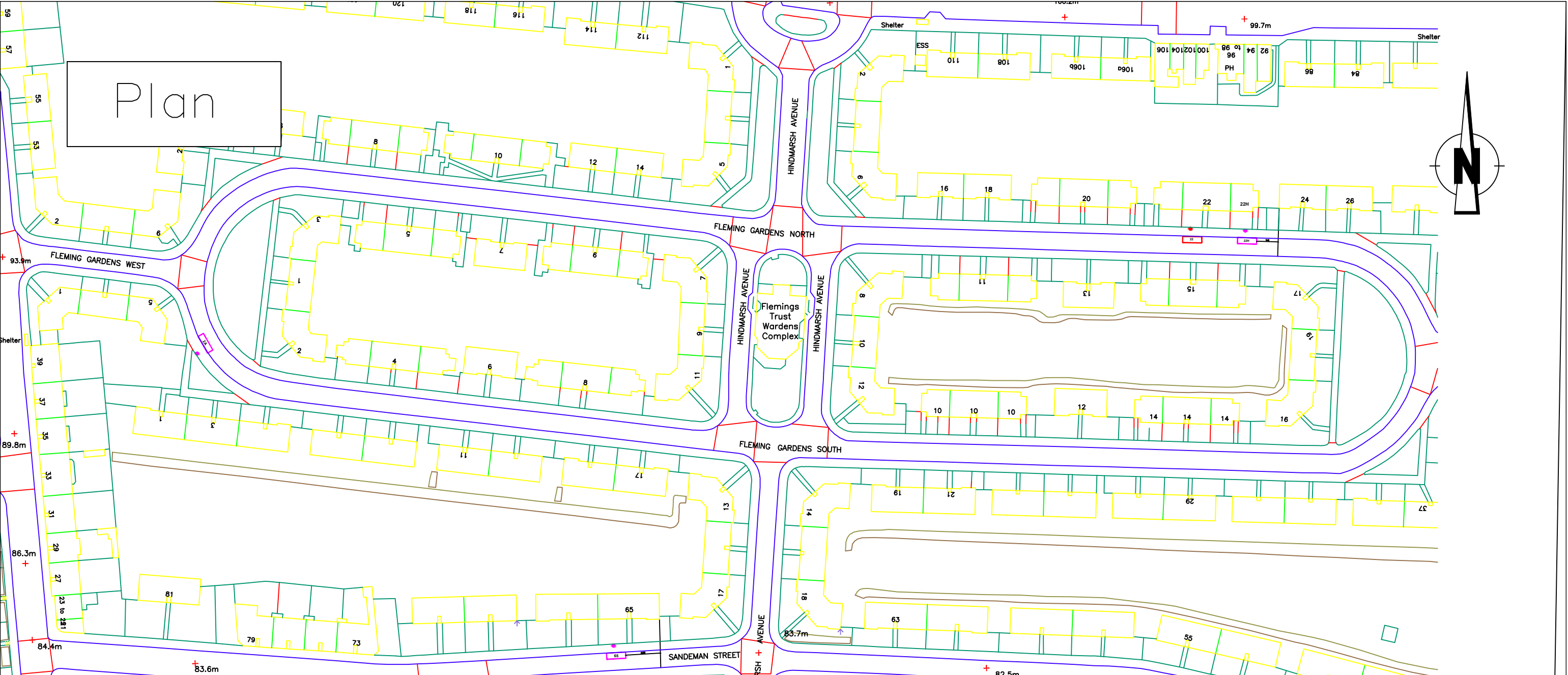
Legend

 New disabled parking bay

revision					
Drawn	Checked	Drg.No.	Project No.	Scale	Date
S.S.	R.T.	3	T18.06..04	NTS	12.06.18.
Dundee City Council DPPP (Variation) Order 2018					
			City Development Department		
City Development Department. Director Mike Galloway Dundee House, 50 North Lindsay Street, Dundee DD1 1QE					

Prepared by permission of Ordnance Survey on behalf of HM Government. Crown copyright and database right 2018. All rights reserved. Ordnance Survey Licence number 100032071.

Plan



- Legend**
- New disabled parking bay
  - Disabled parking bay to be removed

Revision					
Drawn	Checked	Drg.No.	Project No.	Scale	Date
S.S.	R.T.	4	T18.06..04	NTS	12.06.18.

Dundee City Council  
DPPP (Variation)  
Order 2018

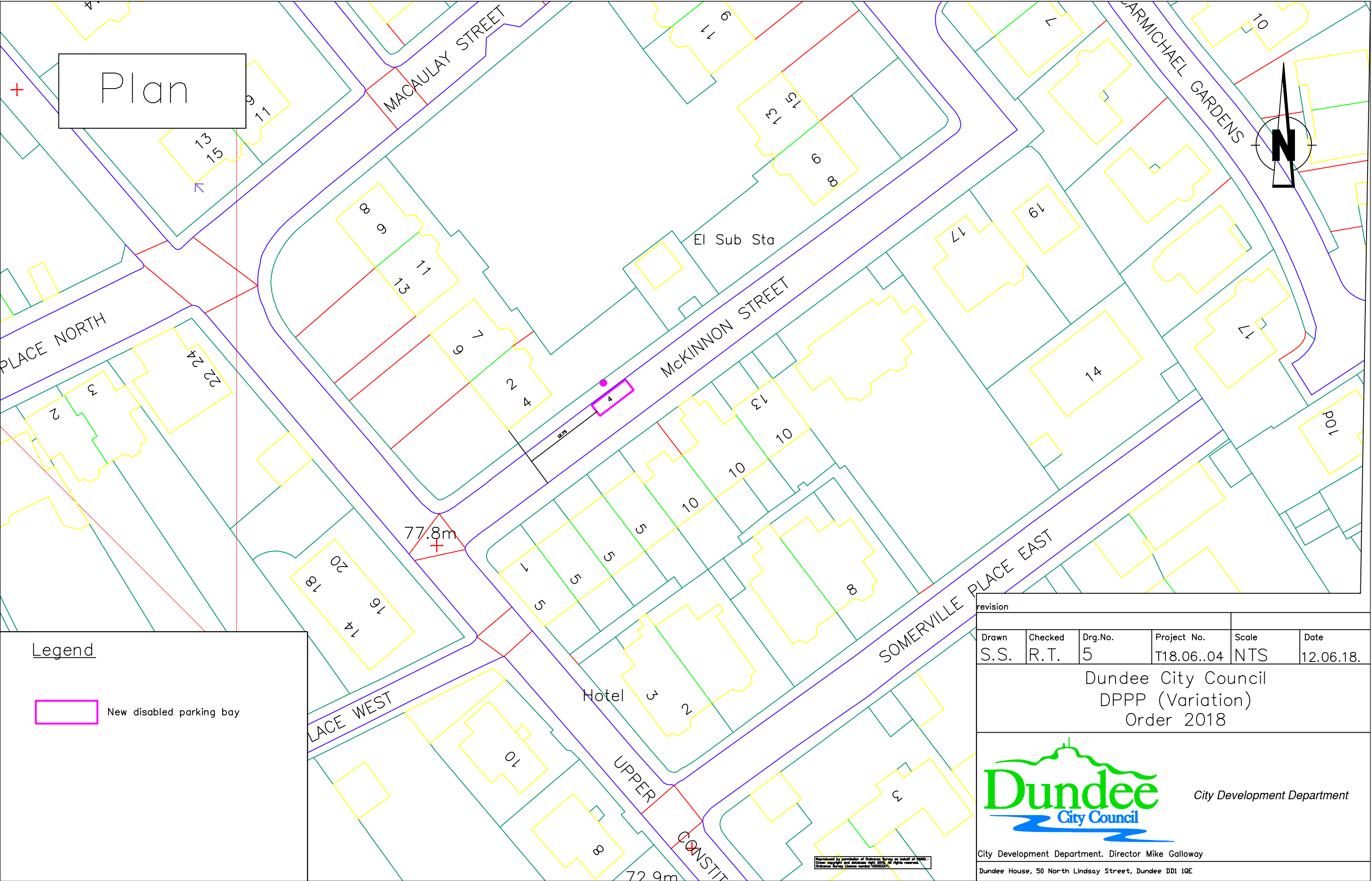
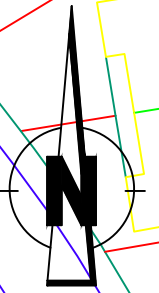


City Development Department


City Development Department, Director Mike Galloway  
Dundee House, 50 North Lindsay Street, Dundee DD1 1QE


Approved by production of Ordnance Survey as sheet of 1:5000. Crown copyright and database right 2018. Ordnance Survey Licence No. 100025201.

Plan



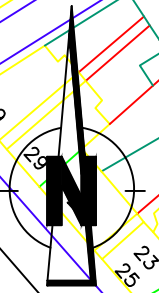
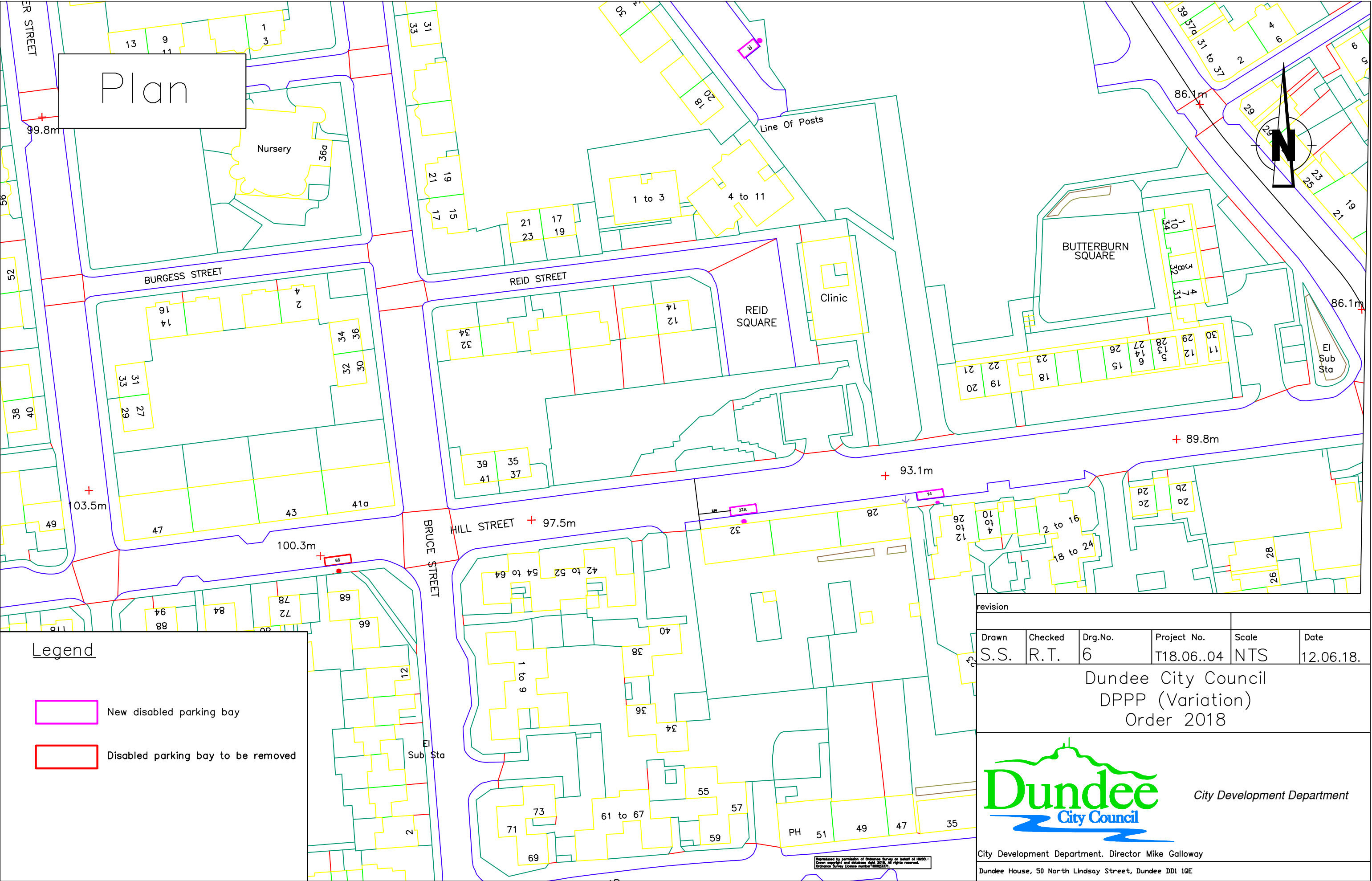
Legend

 New disabled parking bay

revision					
Drawn	Checked	Drg.No.	Project No.	Scale	Date
S.S.	R.T.	5	T18.06..04	NTS	12.06.18.
Dundee City Council DPPP (Variation) Order 2018					
			City Development Department		
City Development Department. Director Mike Galloway Dundee House, 50 North Lindsay Street, Dundee DD1 1QE					

Prepared by permission of Ordnance Survey on behalf of HMRS. Crown copyright and database right 2015. All rights reserved. Ordnance Survey Licence number 100025271.

# Plan



**Legend**

- New disabled parking bay
- Disabled parking bay to be removed

revision					
Drawn	Checked	Drg.No.	Project No.	Scale	Date
S.S.	R.T.	6	T18.06..04	NTS	12.06.18.

Dundee City Council  
DPPP (Variation)  
Order 2018

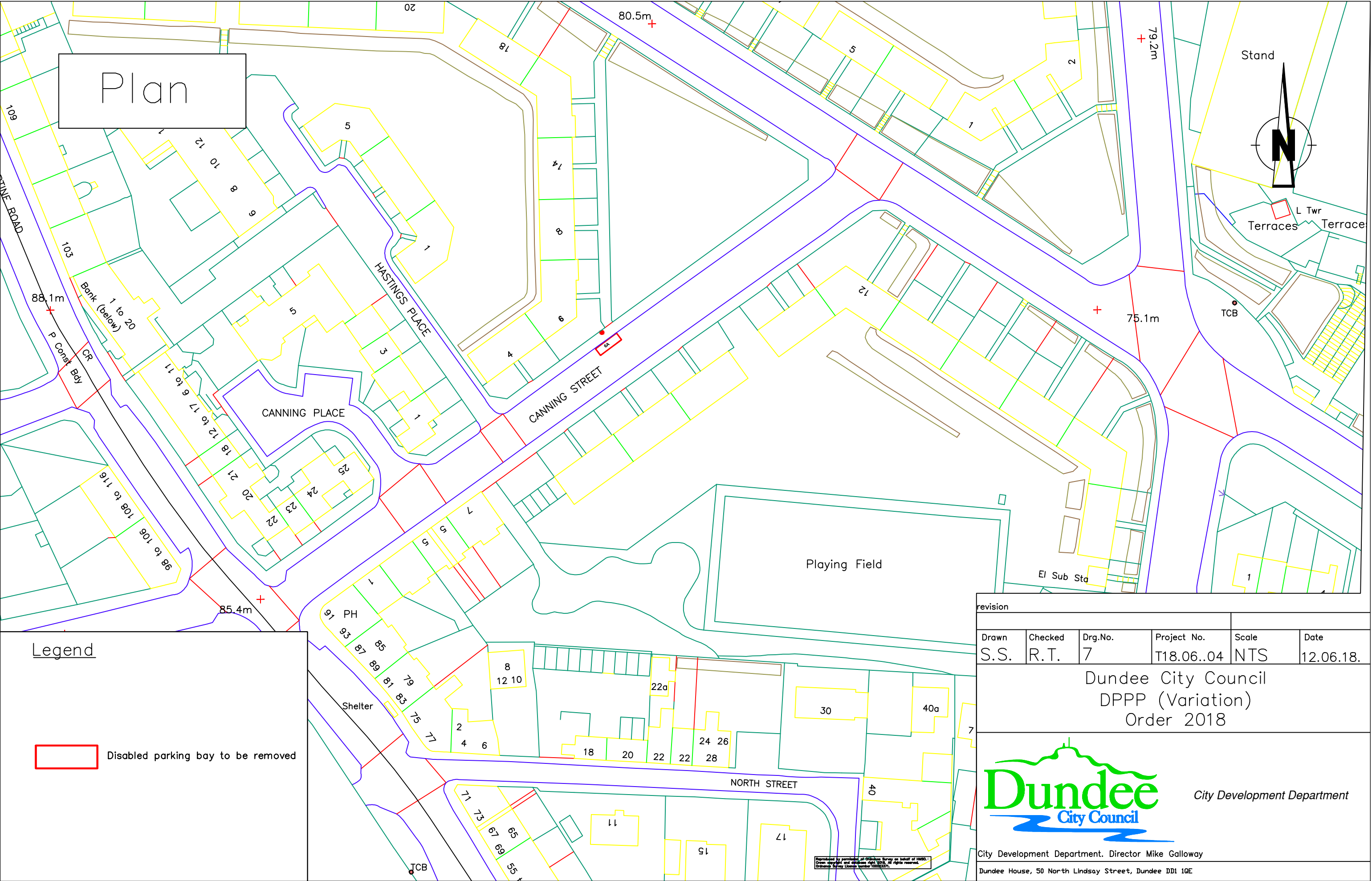


City Development Department

City Development Department, Director Mike Galloway  
Dundee House, 50 North Lindsay Street, Dundee DD1 1QE

Reproduced by permission of Ordnance Survey on behalf of HMGO. Crown copyright and database right 2015. All rights reserved. Ordnance Survey Licence number 100025271.

# Plan



**Legend**

Disabled parking bay to be removed

revision					
Drawn	Checked	Drq.No.	Project No.	Scale	Date
S.S.	R.T.	7	T18.06..04	NTS	12.06.18.

Dundee City Council  
 DPPP (Variation)  
 Order 2018

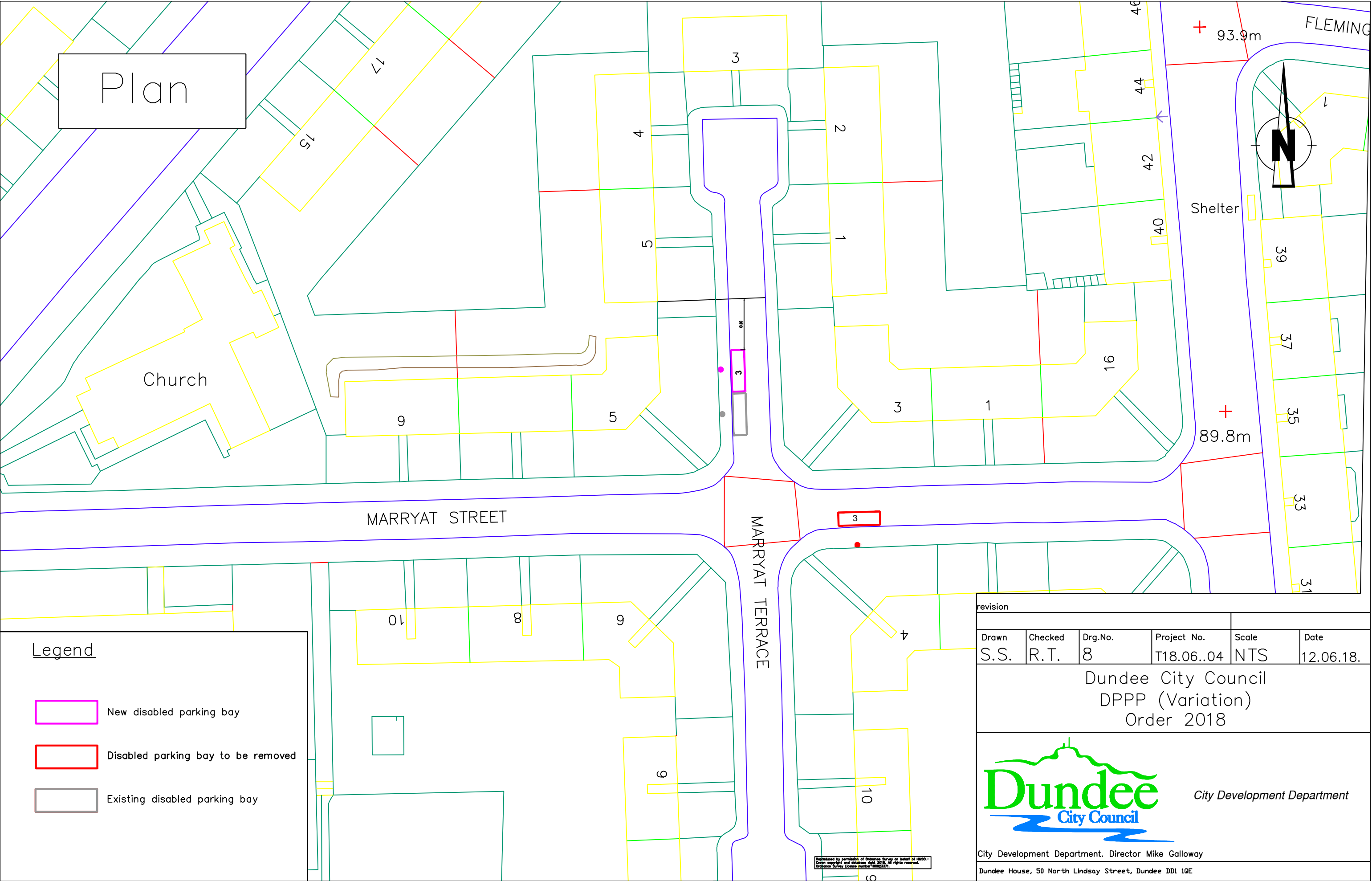


City Development Department

City Development Department, Director Mike Galloway  
 Dundee House, 50 North Lindsay Street, Dundee DD1 1QE

Prepared by professional Quantity Surveyor on behalf of H&B.  
 Drawn, checked and approved 04/12/18. All rights reserved.  
 Ordnance Survey Licence number 10003371.

# Plan



- Legend**
- New disabled parking bay
  - Disabled parking bay to be removed
  - Existing disabled parking bay

revision					
Drawn	Checked	Drg.No.	Project No.	Scale	Date
S.S.	R.T.	8	T18.06..04	NTS	12.06.18.

Dundee City Council  
DPPP (Variation)  
Order 2018

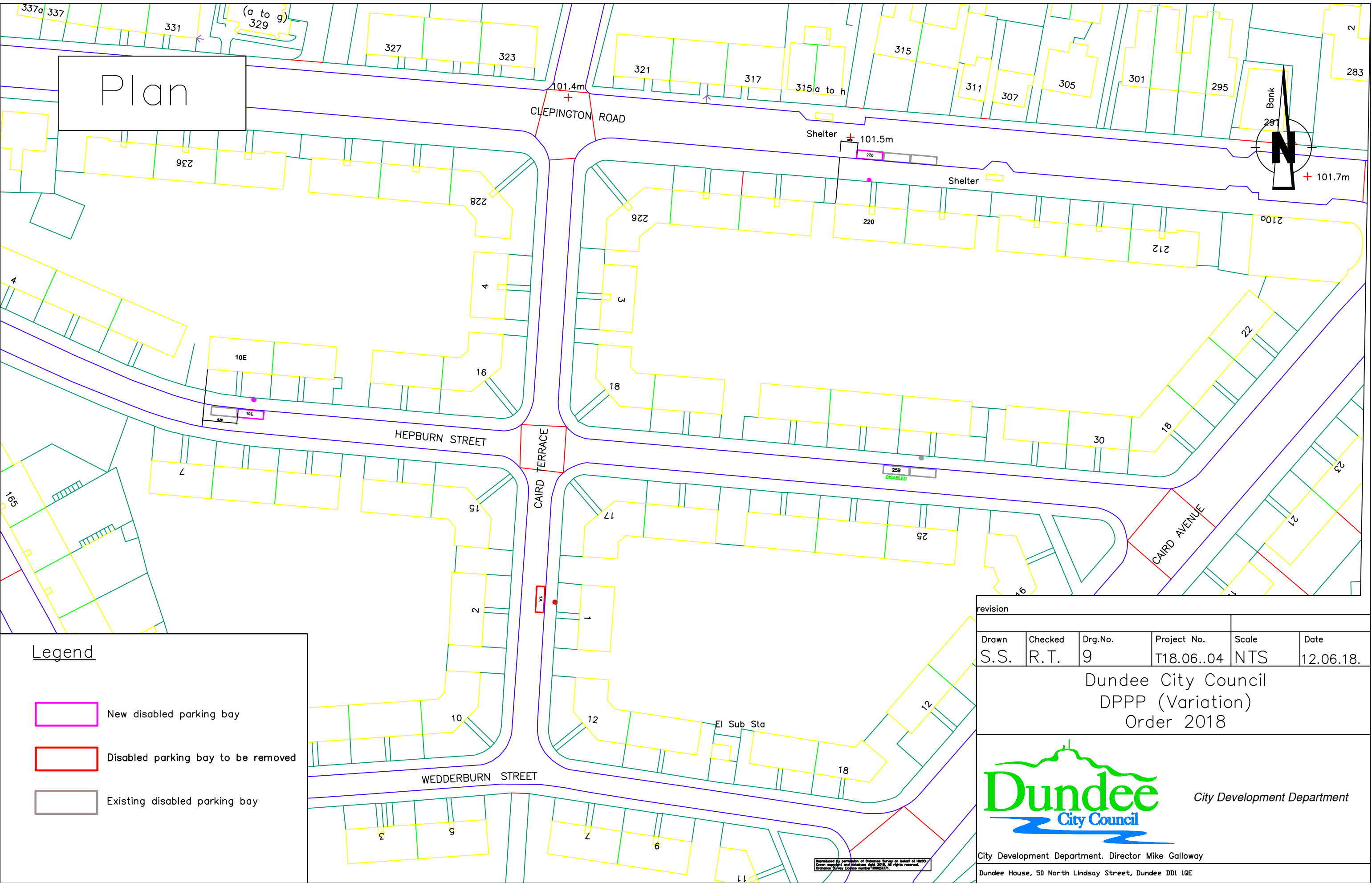
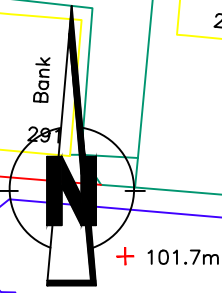


City Development Department. Director Mike Galloway  
Dundee House, 50 North Lindsay Street, Dundee DD1 1QE

Prepared by permission of Ordnance Survey on behalf of HMRS. Crown copyright and database right 2015. All rights reserved. Ordnance Survey Licence number 100025271.



Plan



- Legend**
- New disabled parking bay
  - Disabled parking bay to be removed
  - Existing disabled parking bay

revision					
Drawn	Checked	Drq.No.	Project No.	Scale	Date
S.S.	R.T.	9	T18.06..04	NTS	12.06.18.

Dundee City Council  
 DPPP (Variation)  
 Order 2018

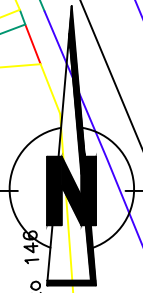
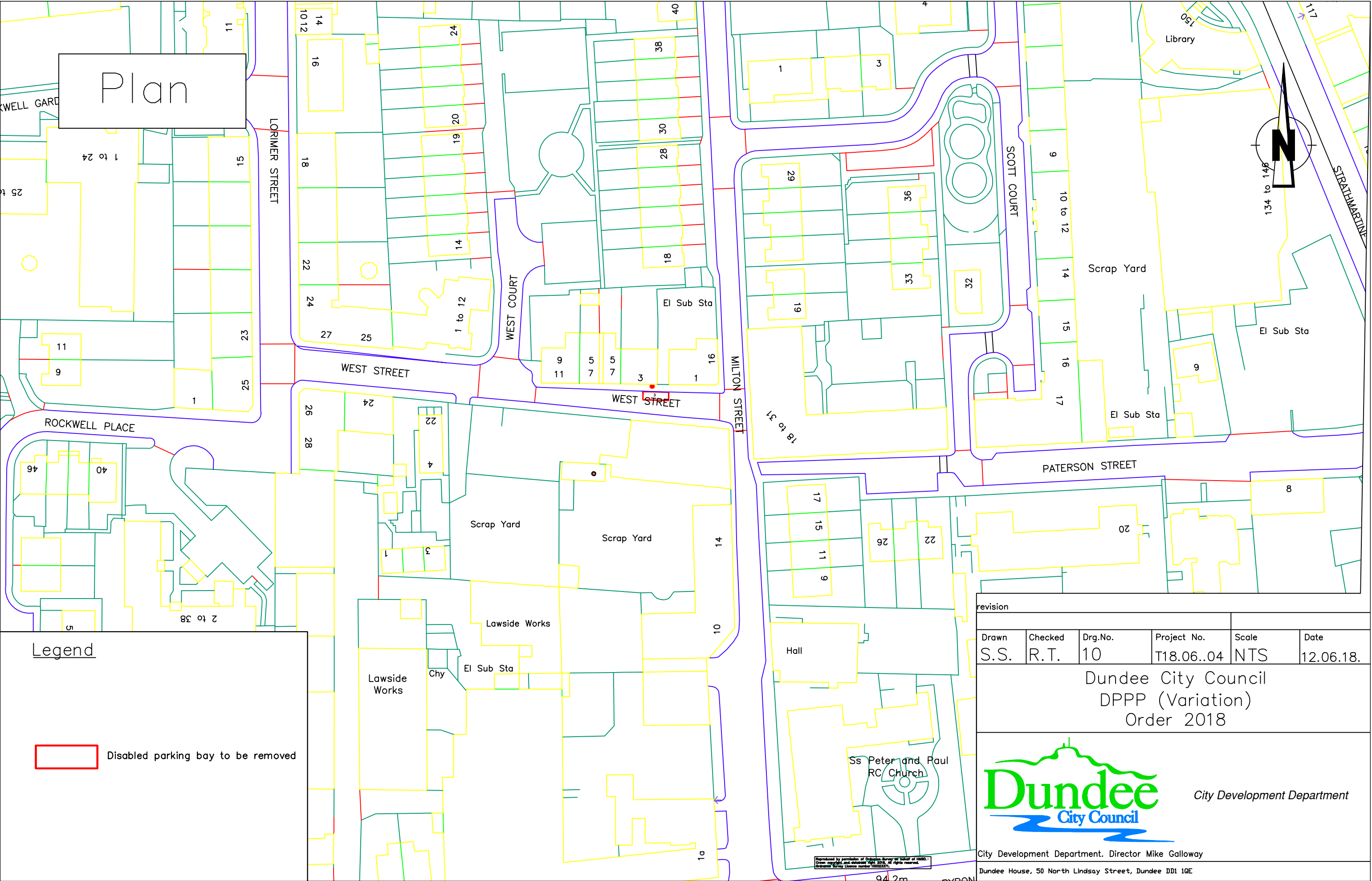


City Development Department

City Development Department, Director Mike Galloway  
 Dundee House, 50 North Lindsay Street, Dundee DD1 1QE

Reproduced by permission of Ordnance Survey on behalf of HMRS. Crown copyright and database right 2015. All rights reserved. Ordnance Survey Licence number 100025271.

# Plan



**Legend**

Disabled parking bay to be removed

revision					
Drawn	Checked	Drq.No.	Project No.	Scale	Date
S.S.	R.T.	10	T18.06..04	NTS	12.06.18.

Dundee City Council  
DPPP (Variation)  
Order 2018

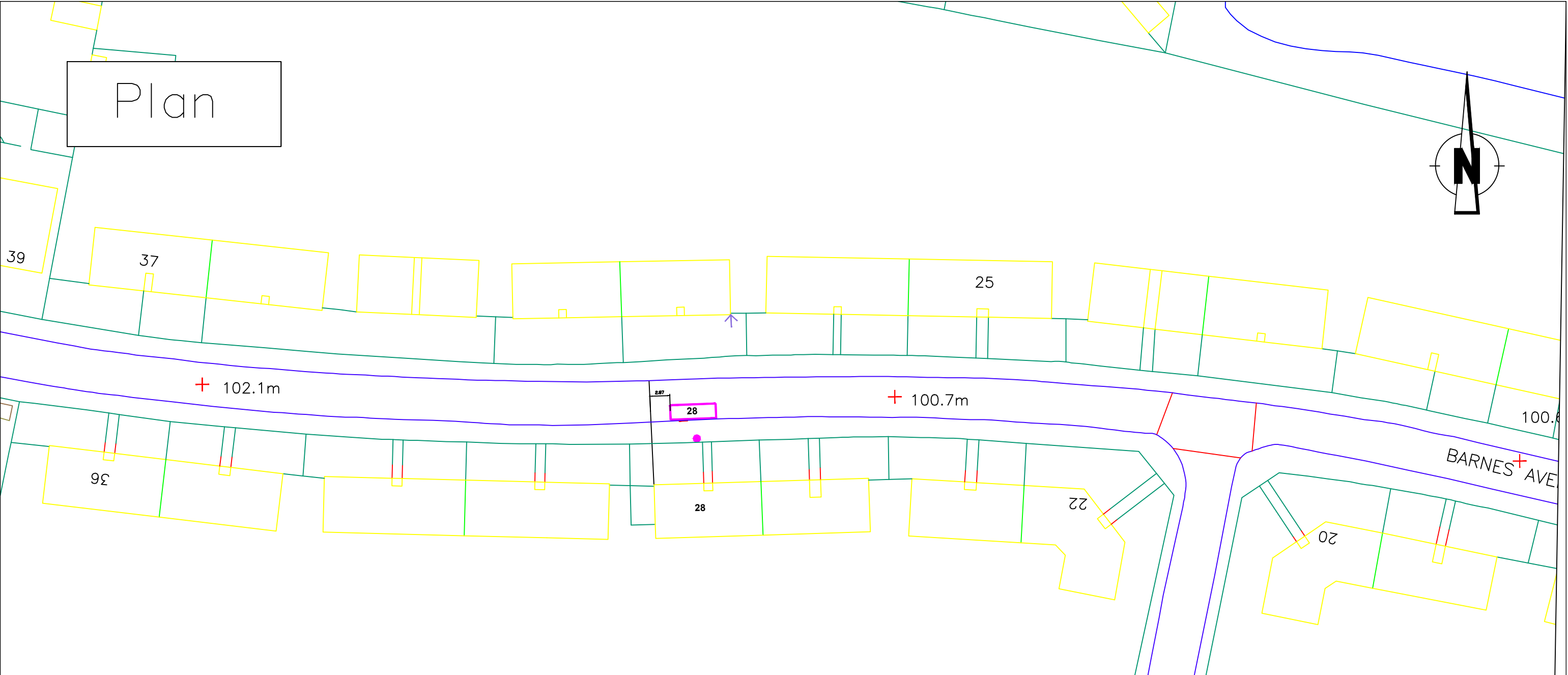
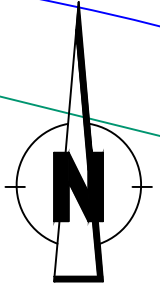


City Development Department


City Development Department, Director Mike Galloway  
Dundee House, 50 North Lindsay Street, Dundee DD1 1QE

Reproduced by permission of Ordnance Survey on behalf of HMRS. Crown copyright and database right 2018. Ordnance Survey Licence number 100025271.

# Plan



## Legend

 New disabled parking bay

revision					
Drawn	Checked	Drg.No.	Project No.	Scale	Date
S.S.	R.T.	11	T18.06..04	NTS	12.06.18.

Dundee City Council  
DPPP (Variation)  
Order 2018

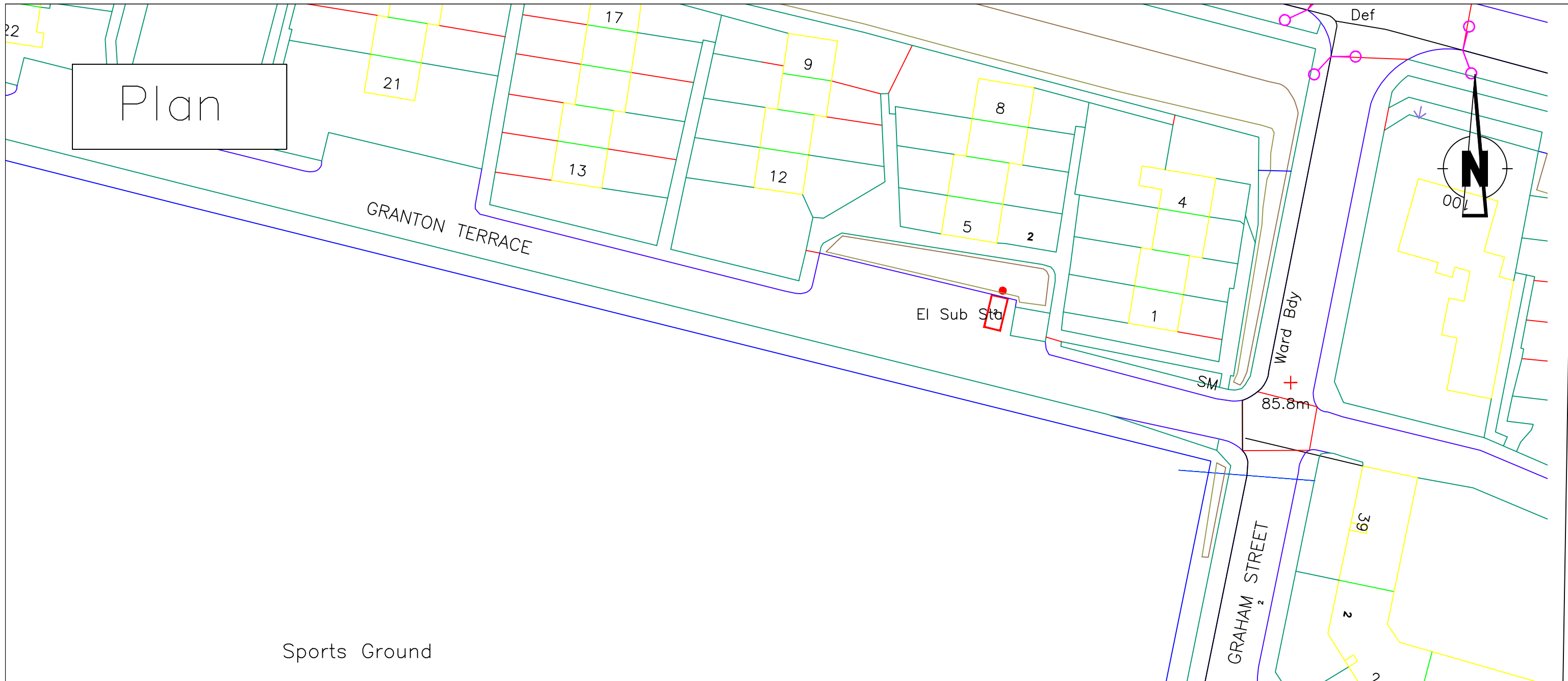


City Development Department

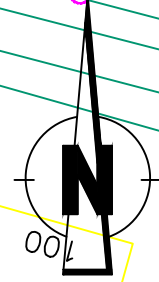
City Development Department. Director Mike Galloway

Dundee House, 50 North Lindsay Street, Dundee DD1 1QE

Reproduced by permission of Ordnance Survey on behalf of HMRS.  
© Crown copyright and database right 2015. All rights reserved.  
Ordnance Survey Licence number 100025271.



Plan



Sports Ground

Legend

 Disabled parking bay to be removed

revision					
Drawn	Checked	Drg.No.	Project No.	Scale	Date
S.S.	R.T.	12	T18.06..04	NTS	12.06.18.

Dundee City Council  
DPPP (Variation)  
Order 2018



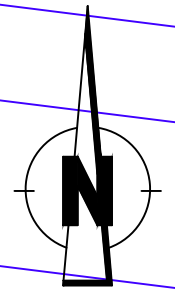
City Development Department

City Development Department. Director Mike Galloway  
Dundee House, 50 North Lindsay Street, Dundee DD1 1QE

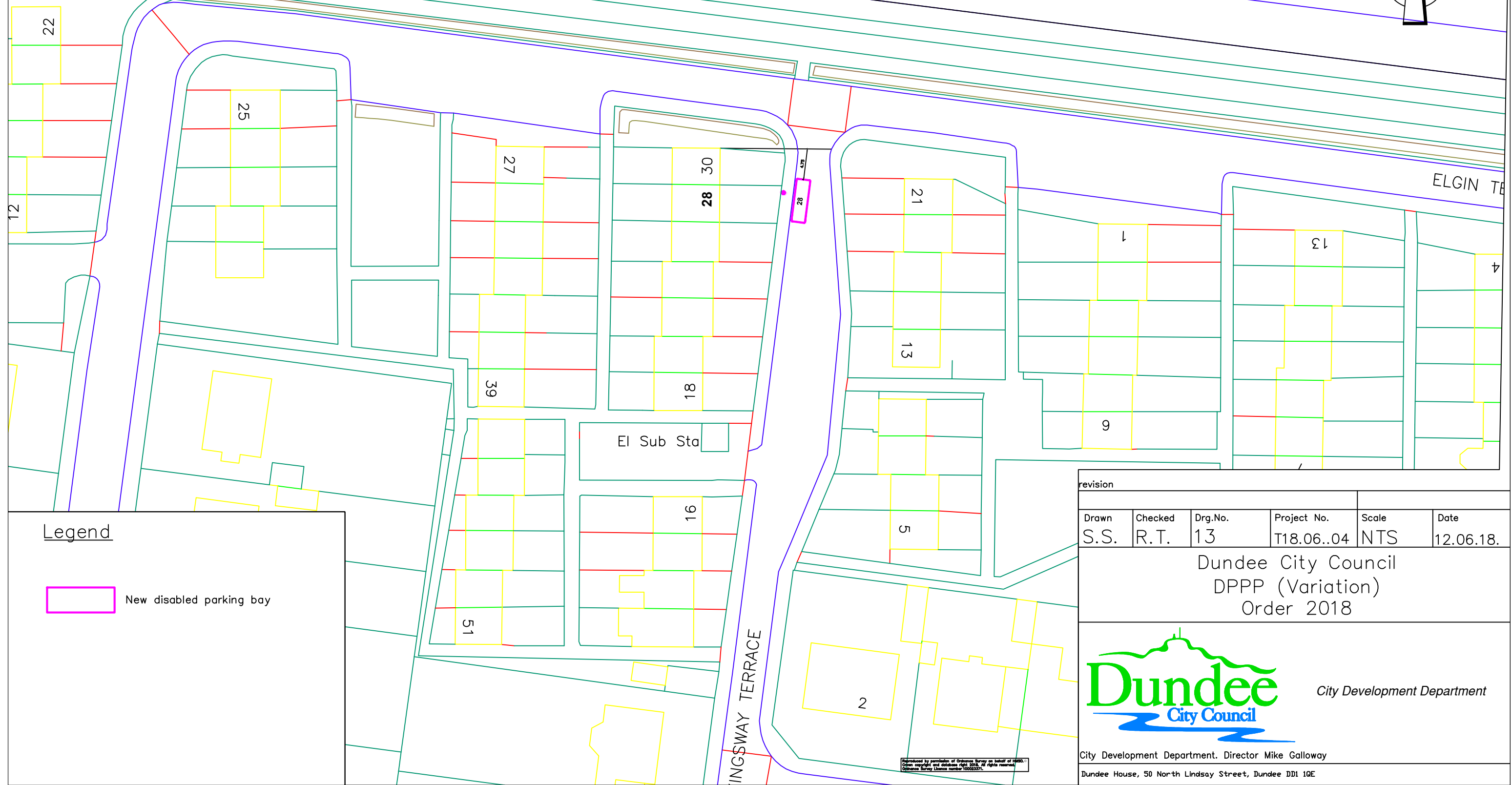
Reproduced by permission of Ordnance Survey on behalf of HMRS. Crown copyright and database right 2015. All rights reserved. Ordnance Survey Licence number 100023371.

Plan


KINGSWAY



85.



Legend

 New disabled parking bay

revision					
Drawn	Checked	Drg.No.	Project No.	Scale	Date
S.S.	R.T.	13	T18.06..04	NTS	12.06.18.

Dundee City Council  
DPPP (Variation)  
Order 2018


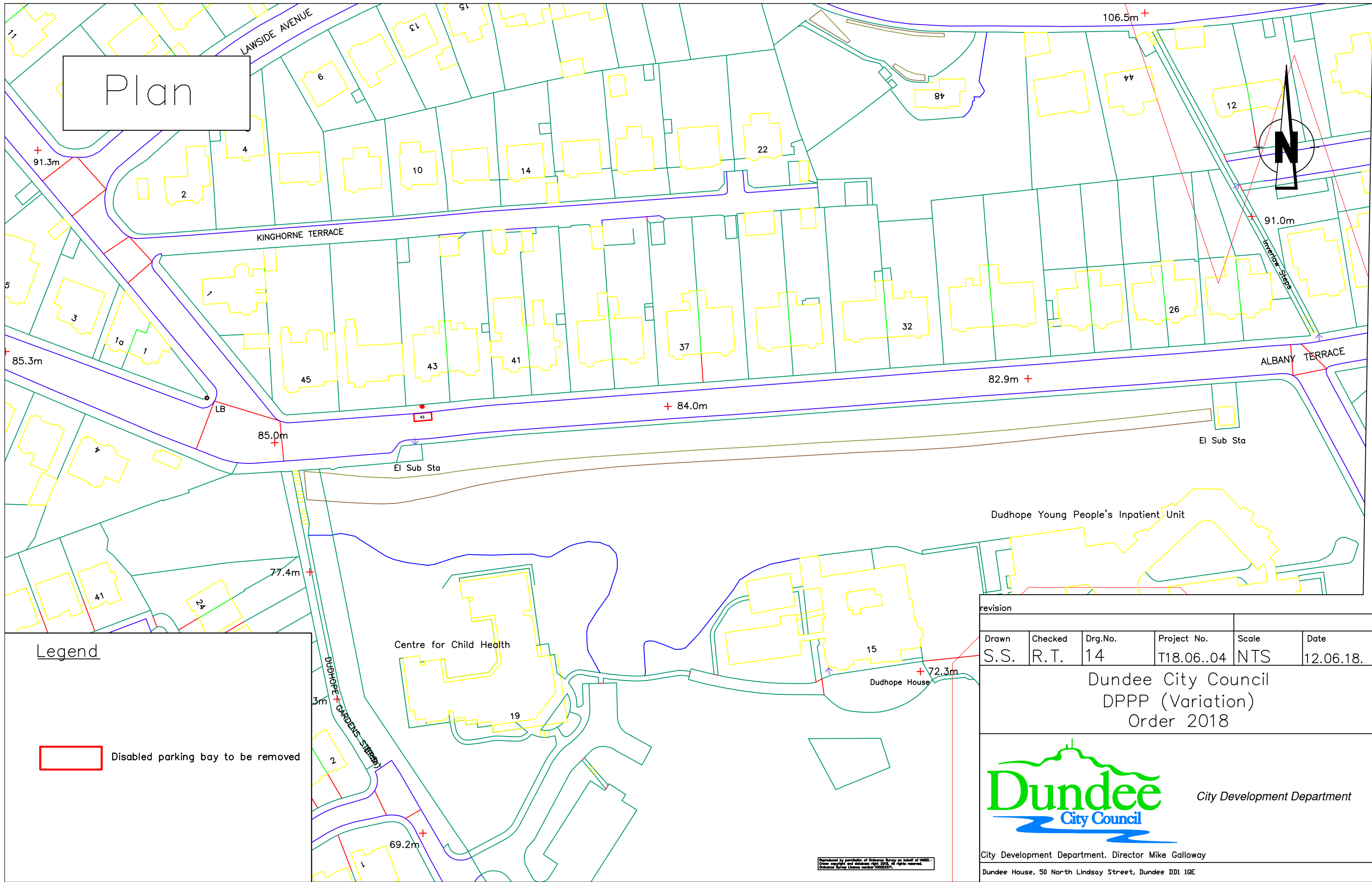


City Development Department

City Development Department. Director Mike Galloway  
Dundee House, 50 North Lindsay Street, Dundee DD1 1QE

Reproduced by permission of Ordnance Survey on behalf of HMRS. Crown copyright and database right 2015. All rights reserved. Ordnance Survey Licence number 100025271.

# Plan



**Legend**

Disabled parking bay to be removed

revision					
Drawn	Checked	Drq.No.	Project No.	Scale	Date
S.S.	R.T.	14	T18.06..04	NTS	12.06.18.

Dundee City Council  
DPPP (Variation)  
Order 2018



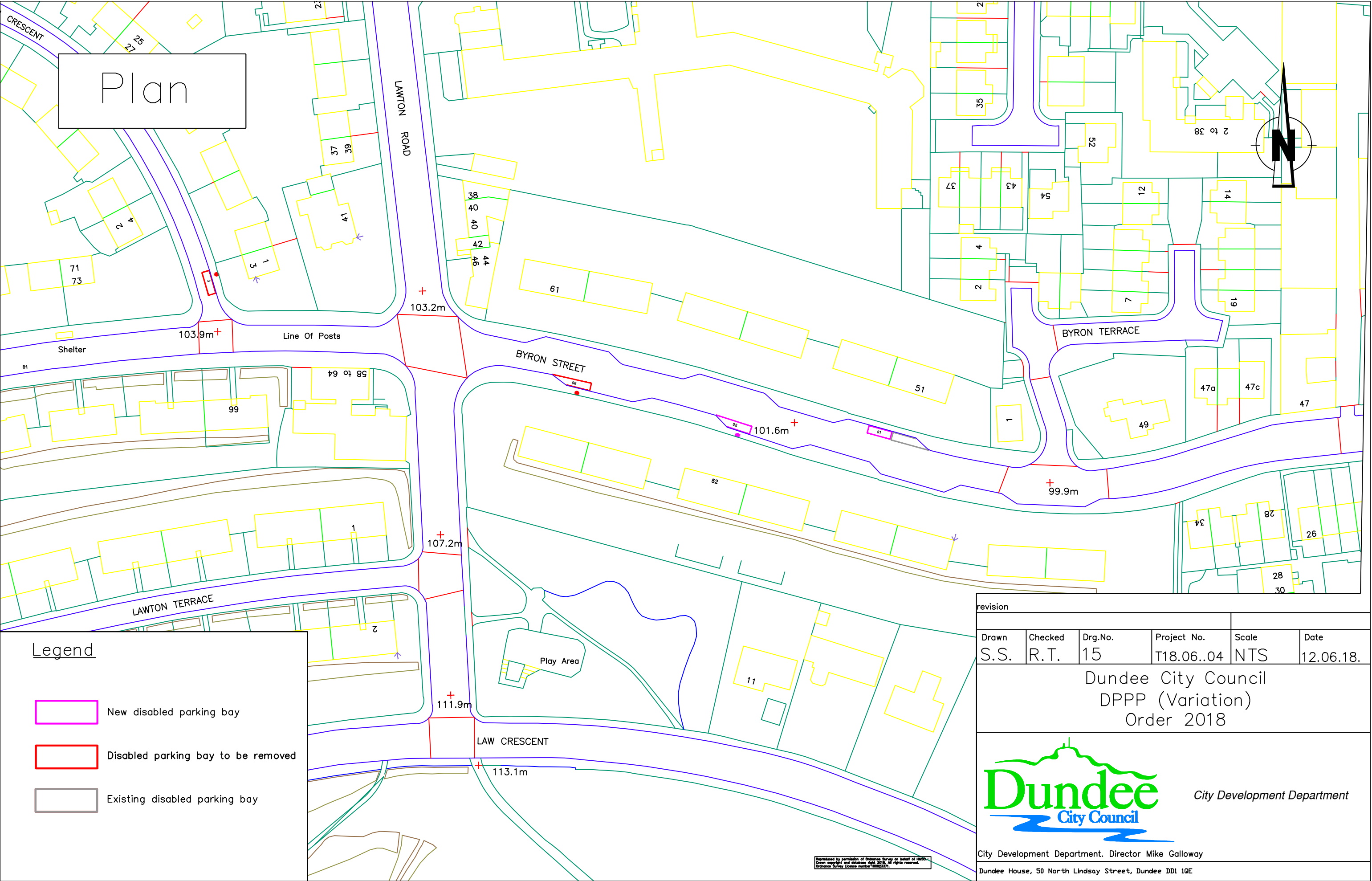
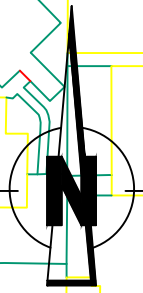
City Development Department

City Development Department. Director Mike Galloway

Dundee House, 50 North Lindsay Street, Dundee DD1 1QE

Reproduced by permission of Ordnance Survey on behalf of HMRS. Crown copyright and database right 2015. All rights reserved. Ordnance Survey Licence number 100025271.

# Plan



**Legend**

- New disabled parking bay
- Disabled parking bay to be removed
- Existing disabled parking bay

revision					
Drawn	Checked	Drq.No.	Project No.	Scale	Date
S.S.	R.T.	15	T18.06..04	NTS	12.06.18.

Dundee City Council  
 DPPP (Variation)  
 Order 2018

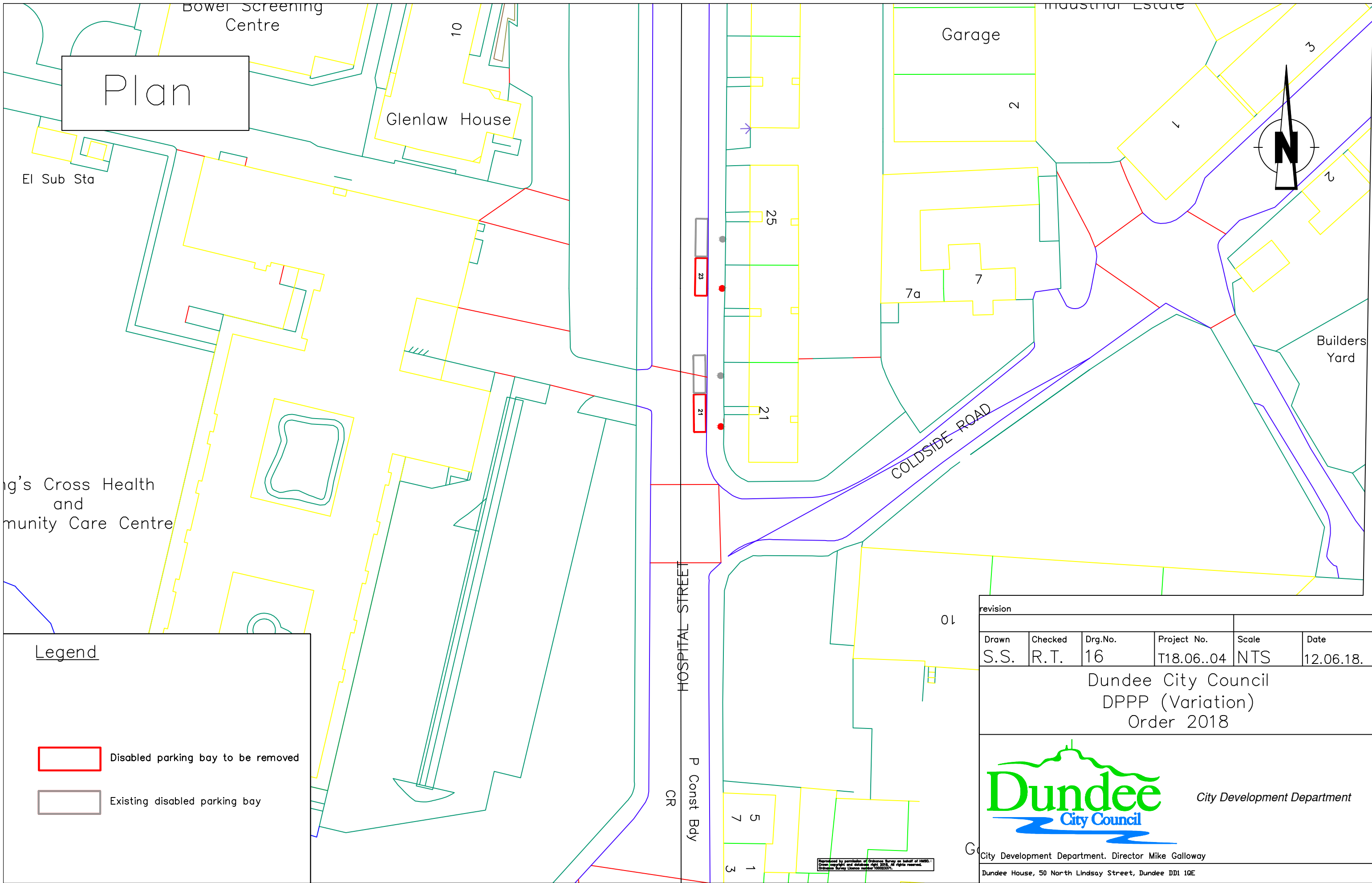
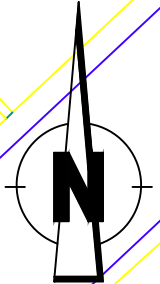


City Development Department



City Development Department, Director Mike Galloway  
 Dundee House, 50 North Lindsay Street, Dundee DD1 1QE


Prepared by permission of Ordnance Survey on behalf of HMRS. Crown copyright and database right 2015. All rights reserved. Ordnance Survey Licence number 100023571.

Plan



**Legend**

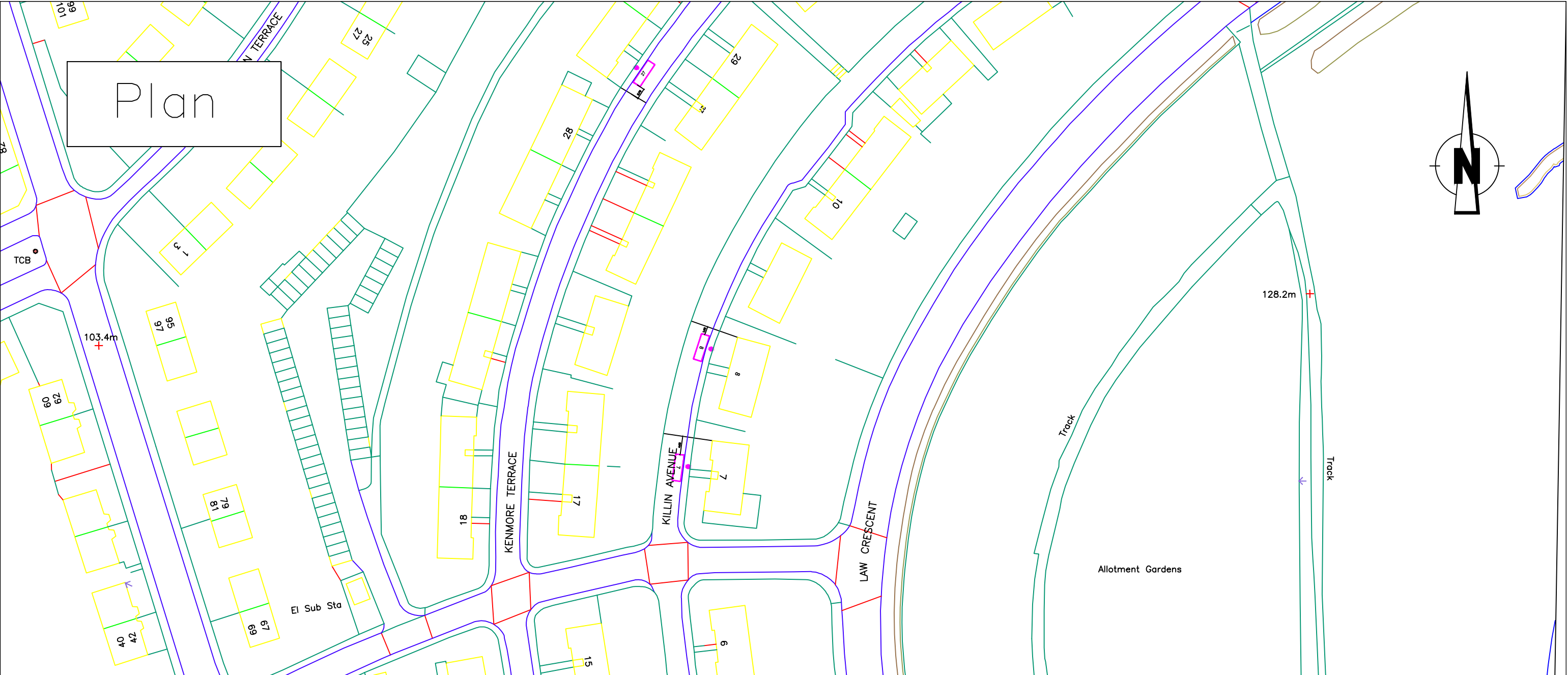
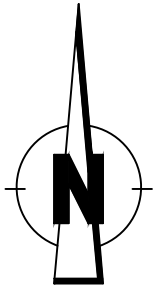
-  Disabled parking bay to be removed
-  Existing disabled parking bay

revision					
Drawn	Checked	Drg.No.	Project No.	Scale	Date
S.S.	R.T.	16	T18.06..04	NTS	12.06.18.
Dundee City Council DPPP (Variation) Order 2018					
			<i>City Development Department</i>		
City Development Department. Director Mike Galloway					
Dundee House, 50 North Lindsay Street, Dundee DD1 1QE					

Prepared by permission of Ordnance Survey on behalf of HMRS. Crown copyright and database right 2015. All rights reserved. Ordnance Survey Licence number 100025271.



# Plan



**Legend**

New disabled parking bay

revision					
Drawn	Checked	Drg.No.	Project No.	Scale	Date
S.S.	R.T.	17	T18.06..04	NTS	12.06.18.

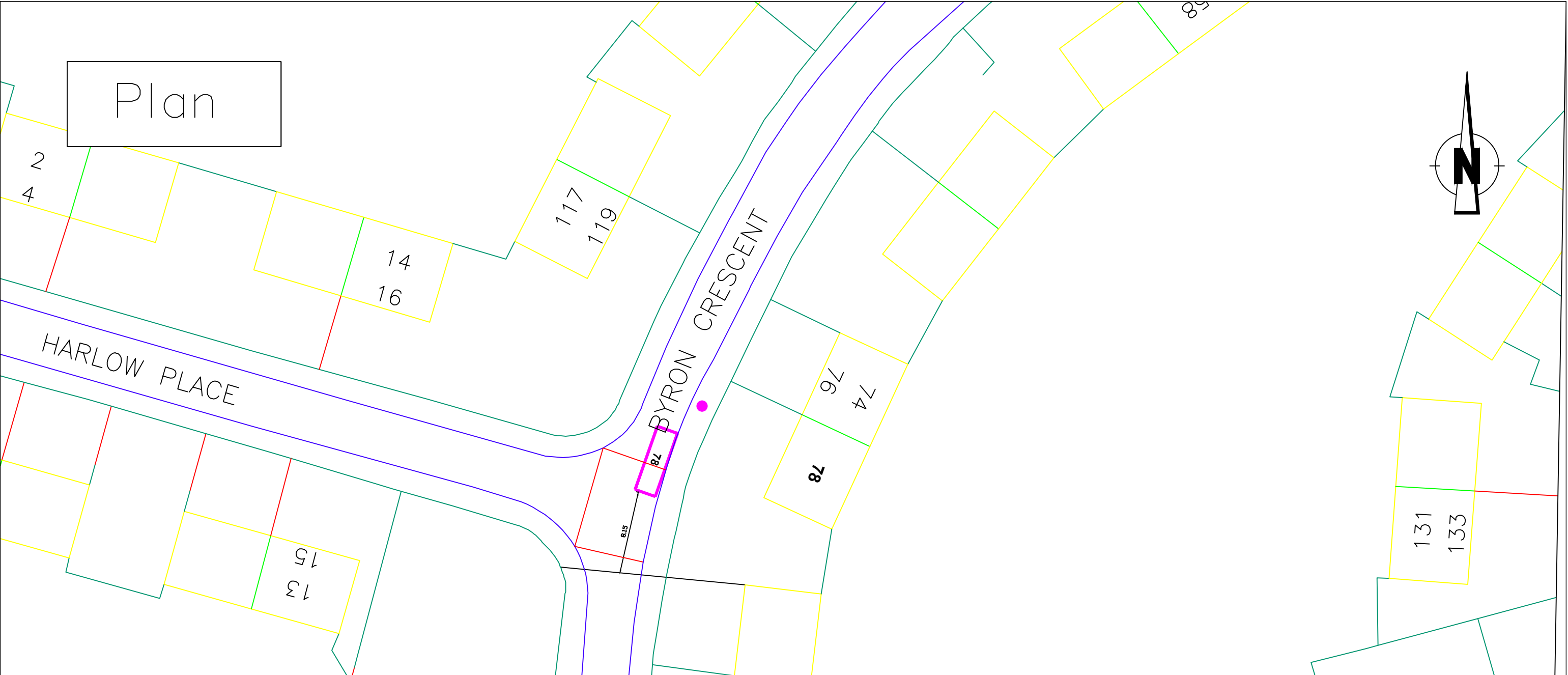
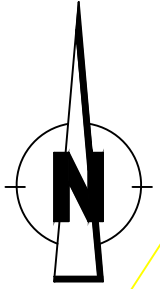
Dundee City Council  
DPPP (Variation)  
Order 2018




City Development Department. Director Mike Galloway  
Dundee House, 50 North Lindsay Street, Dundee DD1 1QE


Prepared by permission of Ordnance Survey on behalf of HMRS.  
Crown copyright and database right 2015. All rights reserved.  
Ordnance Survey Licence number 100025271.

Plan



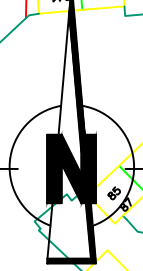
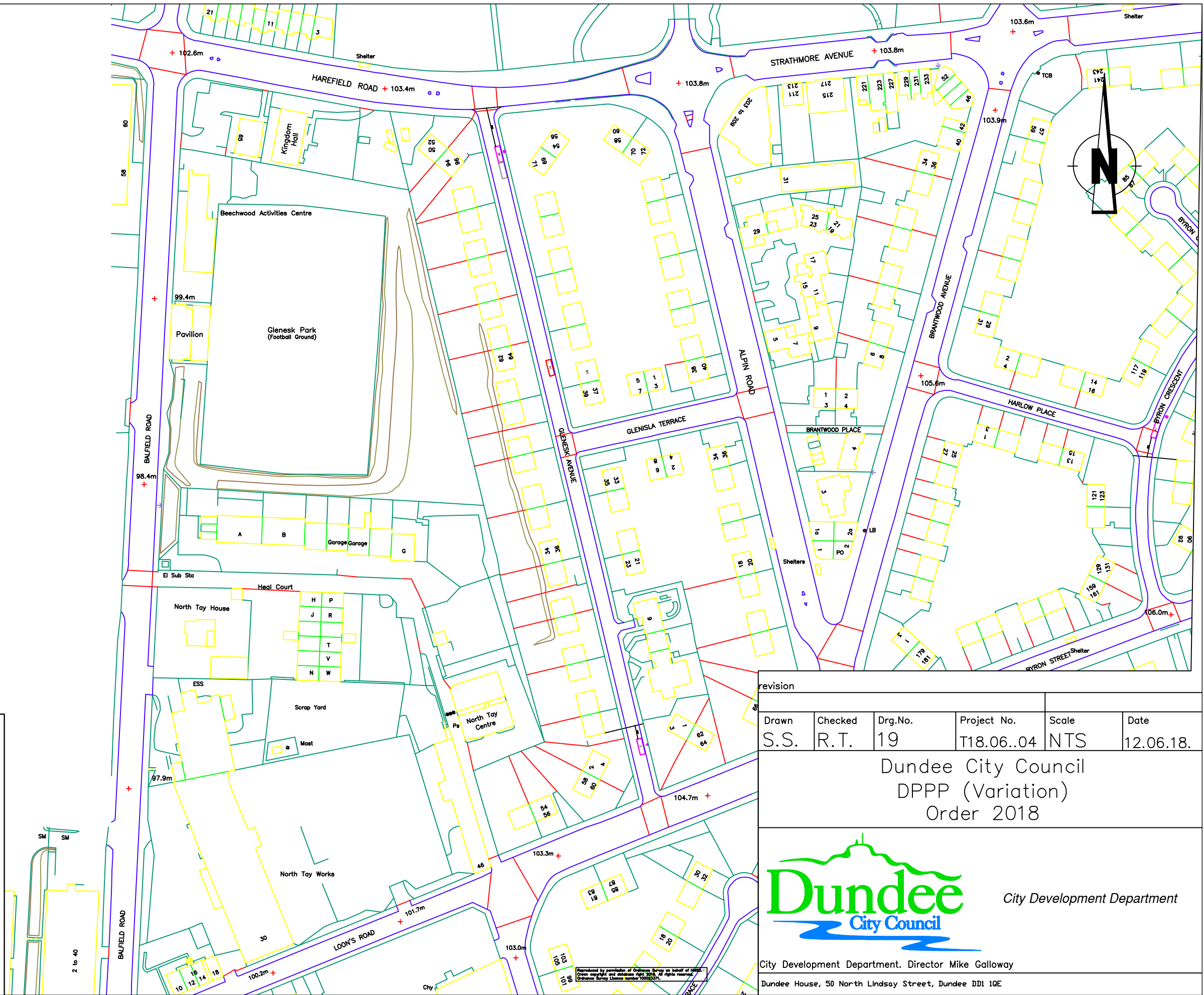
Legend

 New disabled parking bay

revision					
Drawn	Checked	Drg.No.	Project No.	Scale	Date
S.S.	R.T.	18	T18.06..04	NTS	12.06.18.
Dundee City Council DPPP (Variation) Order 2018					
			City Development Department		
City Development Department. Director Mike Galloway Dundee House, 50 North Lindsay Street, Dundee DD1 1QE					

Reproduced by permission of Ordnance Survey on behalf of HMRS. Crown copyright and database right 2015. All rights reserved. Ordnance Survey Licence number 100025271.

# Plan



- Legend**
- New disabled parking bay
  - Disabled parking bay to be removed
  - Existing disabled parking bay

revision					
Drawn	Checked	Drg.No.	Project No.	Scale	Date
S.S.	R.T.	19	T18.06..04	NTS	12.06.18.

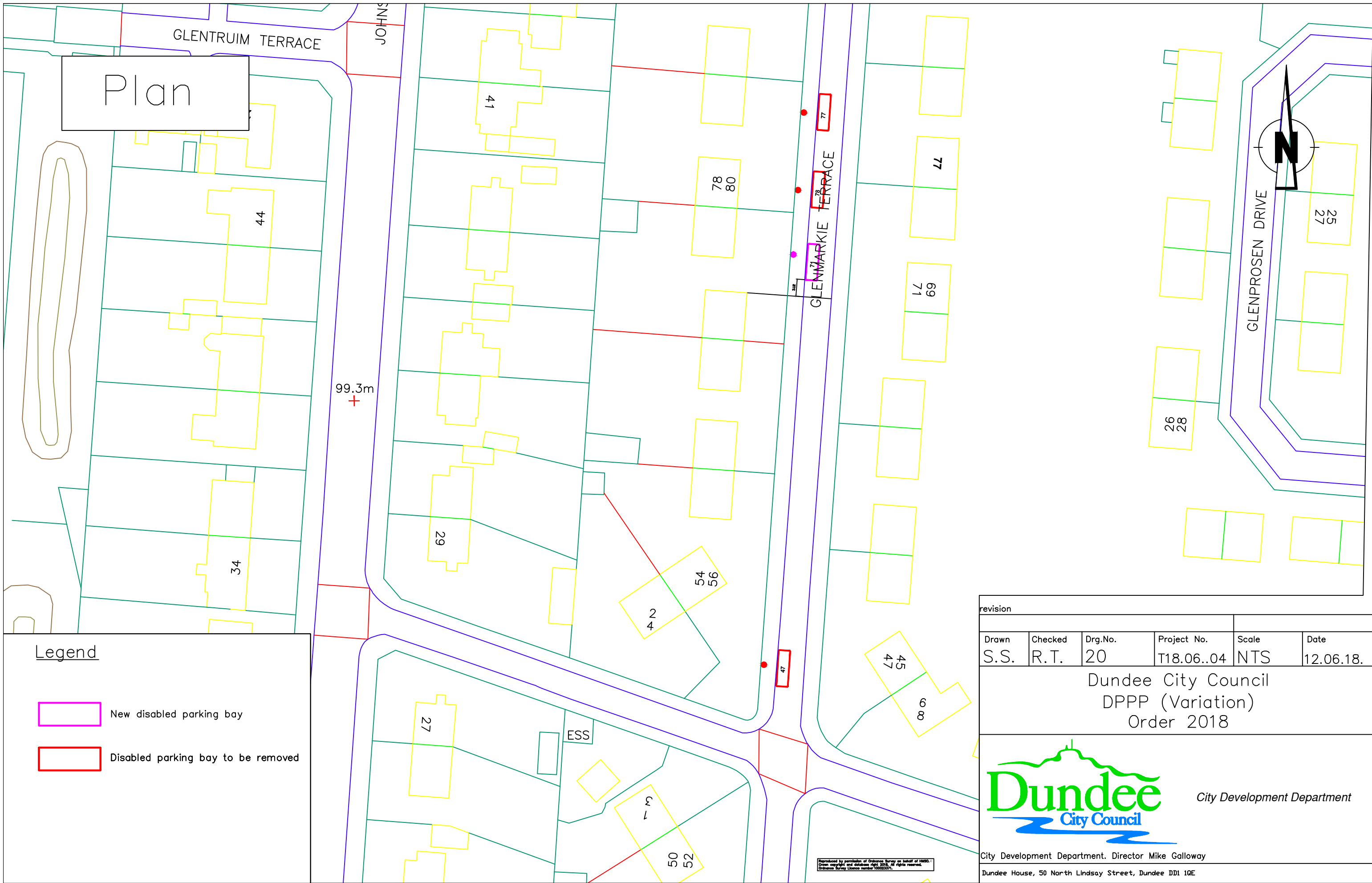
Dundee City Council  
DPPP (Variation)  
Order 2018



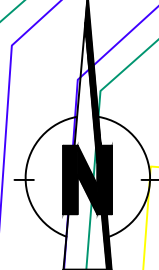
City Development Department

City Development Department, Director Mike Galloway  
Dundee House, 50 North Lindsay Street, Dundee DD1 1QE

Reproduced by permission of Ordnance Survey on behalf of HM Government. Crown copyright and database right 2018. All rights reserved. Ordnance Survey Licence number 100025271.



Plan



**Legend**

- New disabled parking bay
- Disabled parking bay to be removed

revision					
Drawn	Checked	Drg.No.	Project No.	Scale	Date
S.S.	R.T.	20	T18.06..04	NTS	12.06.18.
<p>Dundee City Council DPPP (Variation) Order 2018</p>					
			<p><i>City Development Department</i></p>		
<p>City Development Department. Director Mike Galloway</p>					
<p>Dundee House, 50 North Lindsay Street, Dundee DD1 1QE</p>					

Prepared by permission of Ordnance Survey on behalf of HMRS.  
Crown copyright and database right 2015. All rights reserved.  
Ordnance Survey Licence number 100023271.