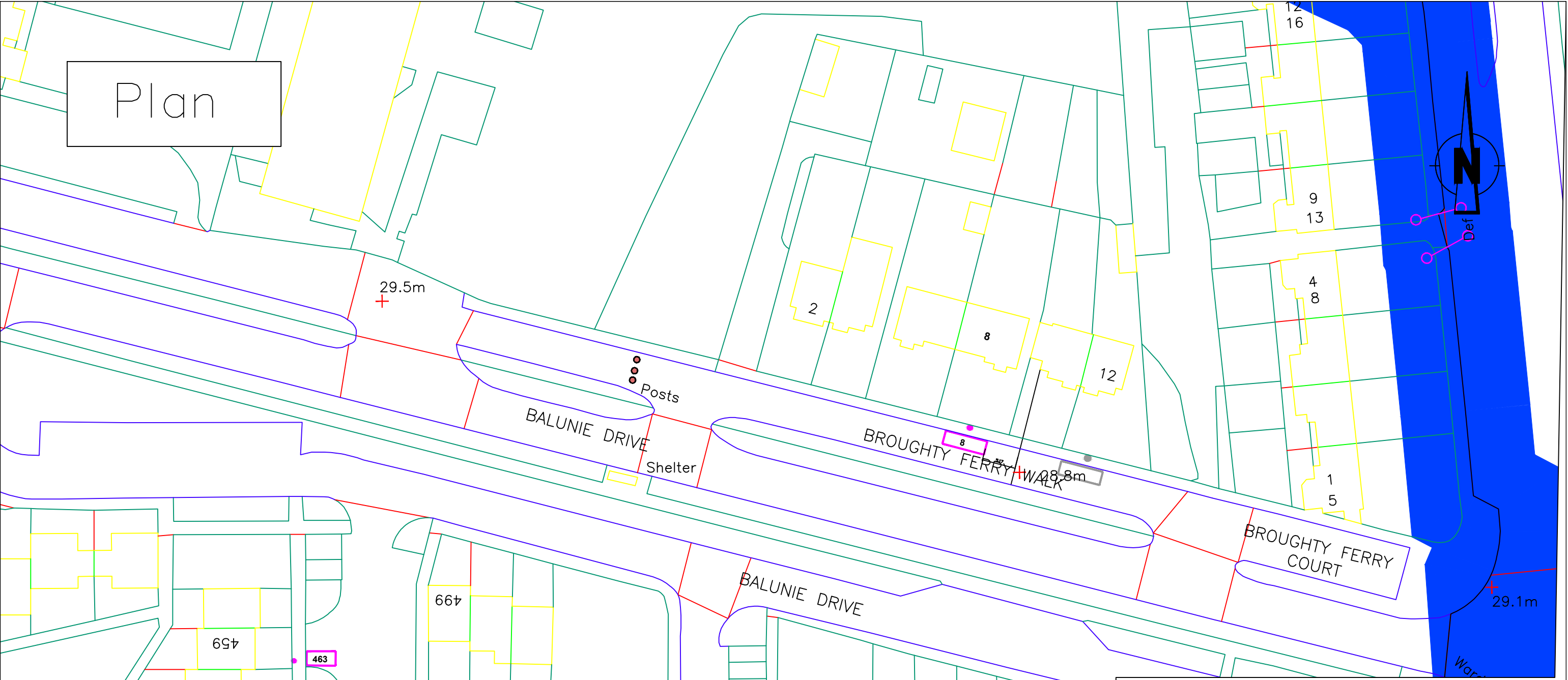




Plan



**Legend**

-  New disabled parking bay
-  Existing Disabled parking bay

revision					
Drawn	Checked	Dr.No.	Project No.	Scale	Date
S.S.	R.T.	1	T18.06..04	NTS	12.06.18.

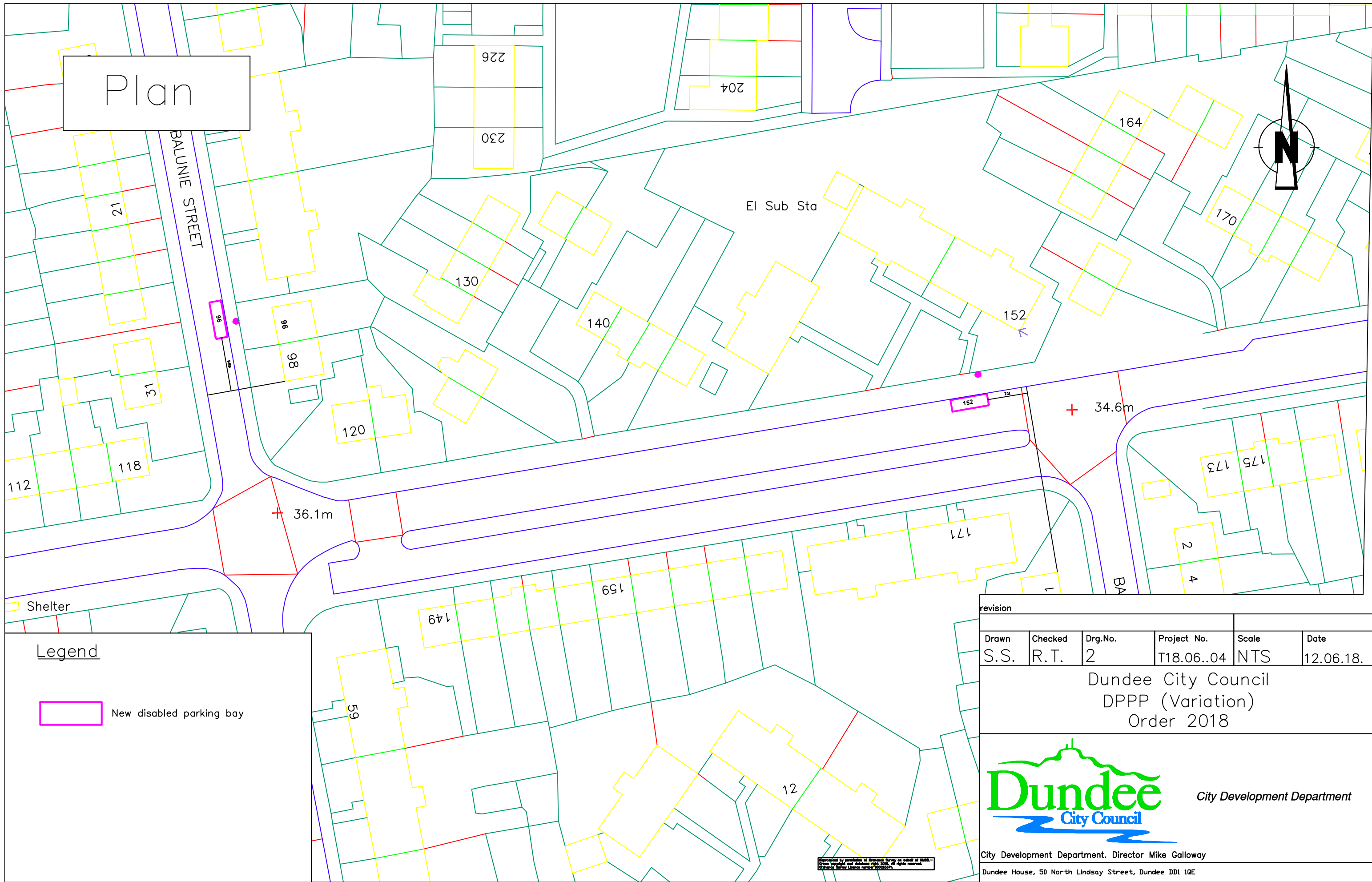
Dundee City Council  
 DPPP (Variation)  
 Order 2018




City Development Department. Director Mike Galloway  
 Dundee House, 50 North Lindsay Street, Dundee DD1 1QE

Prepared by permission of Dundee City Council on behalf of the City Council. Drawn, checked, and approved under the City Council's Design and Construction Management System. Dundee Survey Licence number 00022201.


# Plan



## Legend

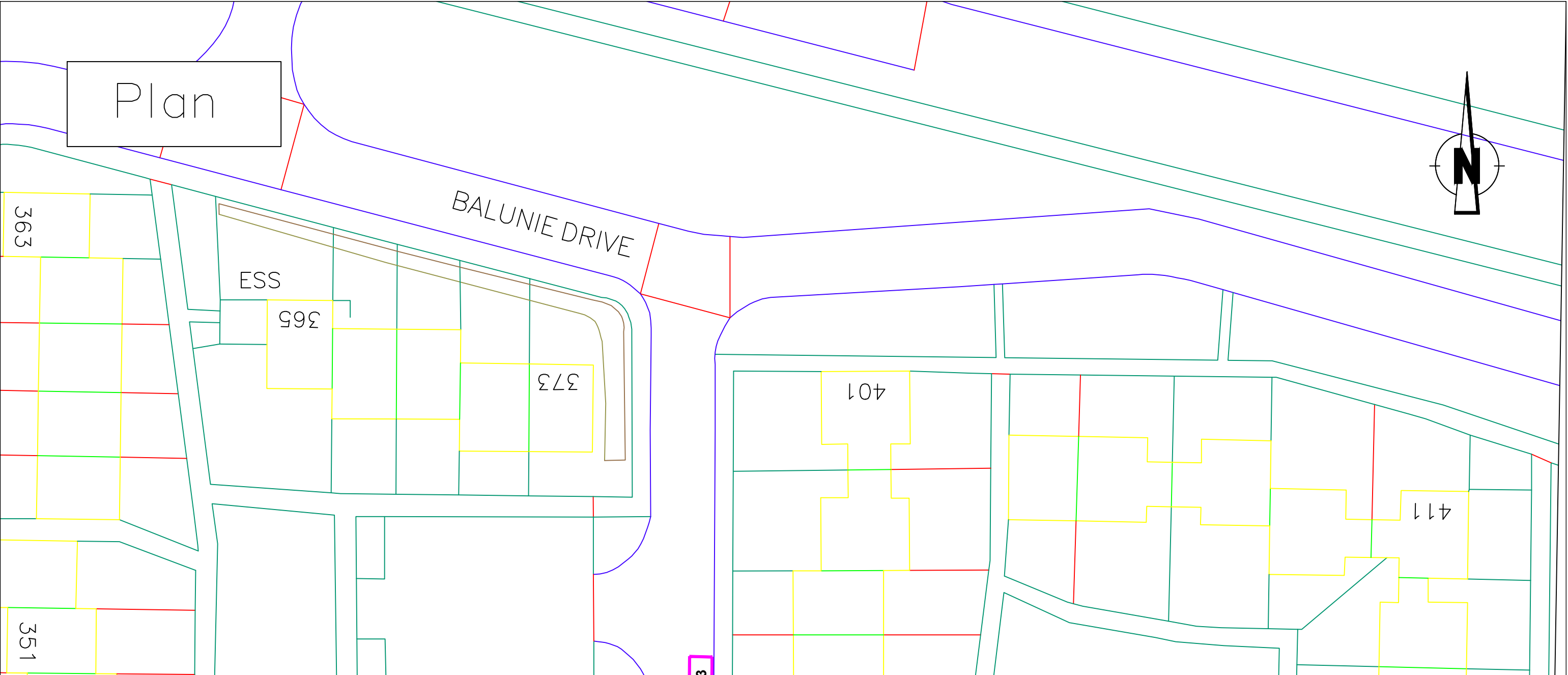
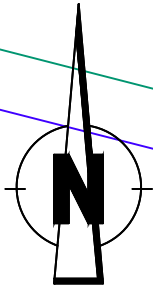
 New disabled parking bay

 Shelter


revision					
Drawn	Checked	Drg.No.	Project No.	Scale	Date
S.S.	R.T.	2	T18.06..04	NTS	12.06.18.
Dundee City Council DPPP (Variation) Order 2018					
			<i>City Development Department</i>		
City Development Department. Director Mike Galloway					
Dundee House, 50 North Lindsay Street, Dundee DD1 1QE					

Prepared by permission of Ordnance Survey on behalf of HMRC.  
© Crown copyright and database right 2018. All rights reserved.  
Ordnance Survey Licence number 100025271.

Plan



Legend

 New disabled parking bay

revision

Drawn	Checked	Drg.No.	Project No.	Scale	Date
S.S.	R.T.	3	T18.06..04	NTS	12.06.18.

Dundee City Council  
DPPP (Variation)  
Order 2018



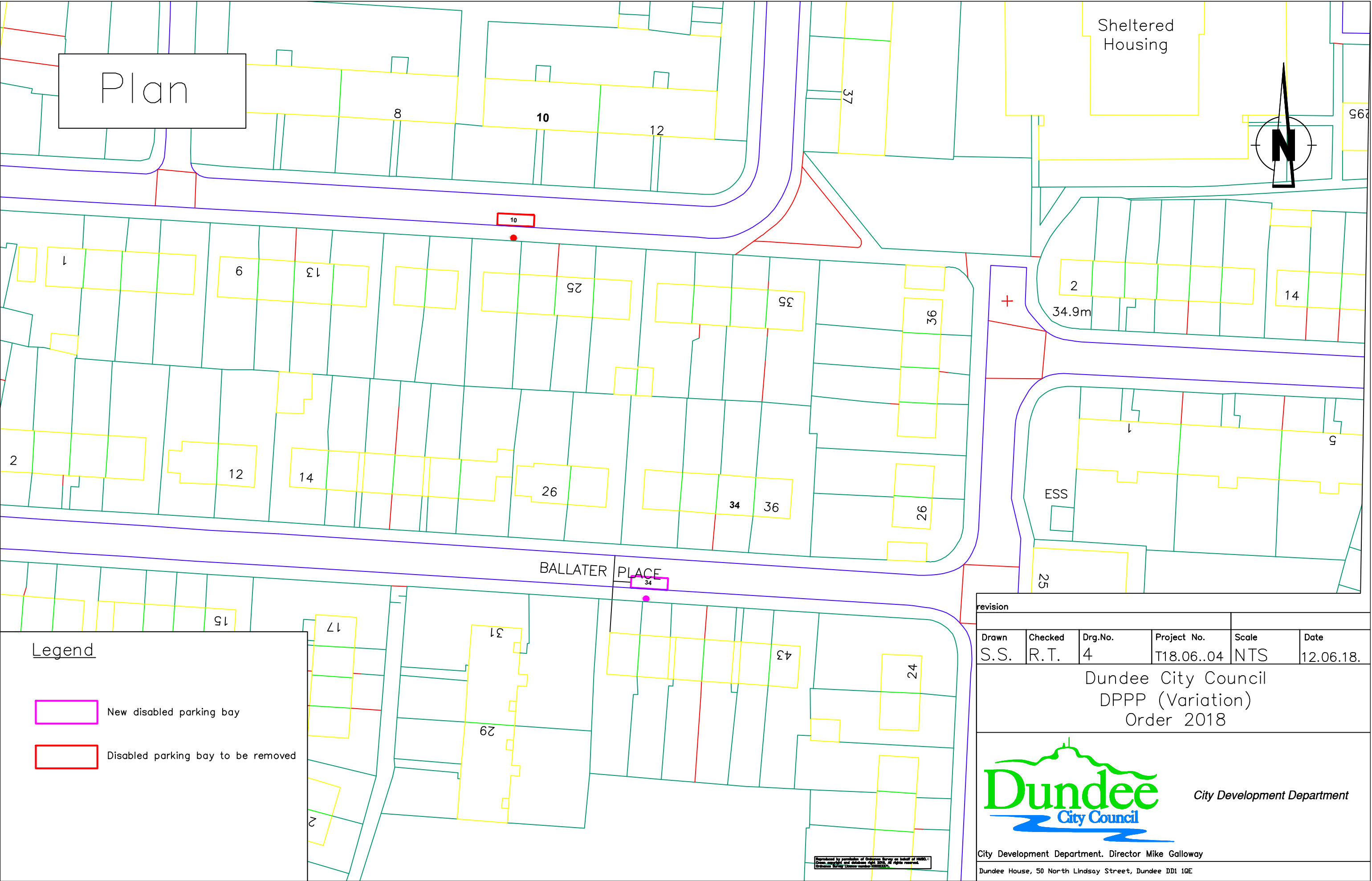
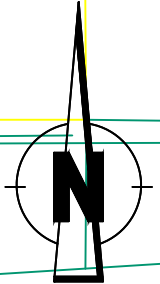
City Development Department

City Development Department. Director Mike Galloway

Dundee House, 50 North Lindsay Street, Dundee DD1 1QE

Prepared by provision of Ordnance Survey as part of 1:10,000. Crown copyright and database right 2015. All rights reserved. Ordnance Survey Licence number 100025271.

Plan



Legend

- New disabled parking bay
- Disabled parking bay to be removed

revision					
Drawn	Checked	Drg.No.	Project No.	Scale	Date
S.S.	R.T.	4	T18.06..04	NTS	12.06.18.

Dundee City Council  
DPPP (Variation)  
Order 2018

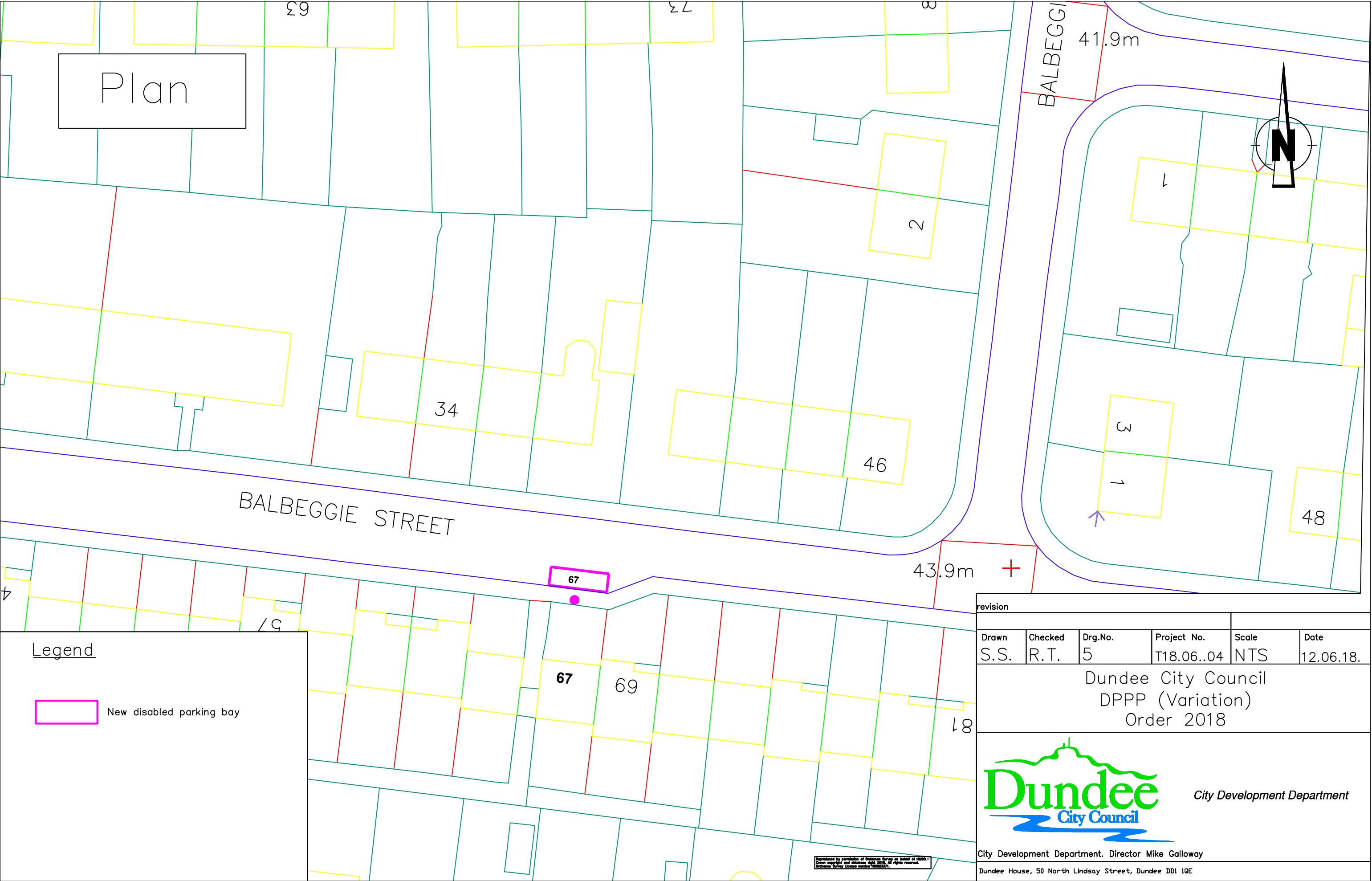
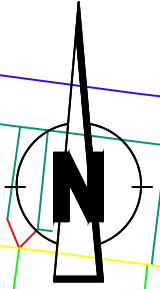


City Development Department


City Development Department. Director Mike Galloway  
Dundee House, 50 North Lindsay Street, Dundee DD1 1QE


Approved by permission of Dundee City Council on behalf of the Council.  
Copyright reserved and all rights reserved.  
Dundee City Council Dundee DD1 1QE

Plan



Legend


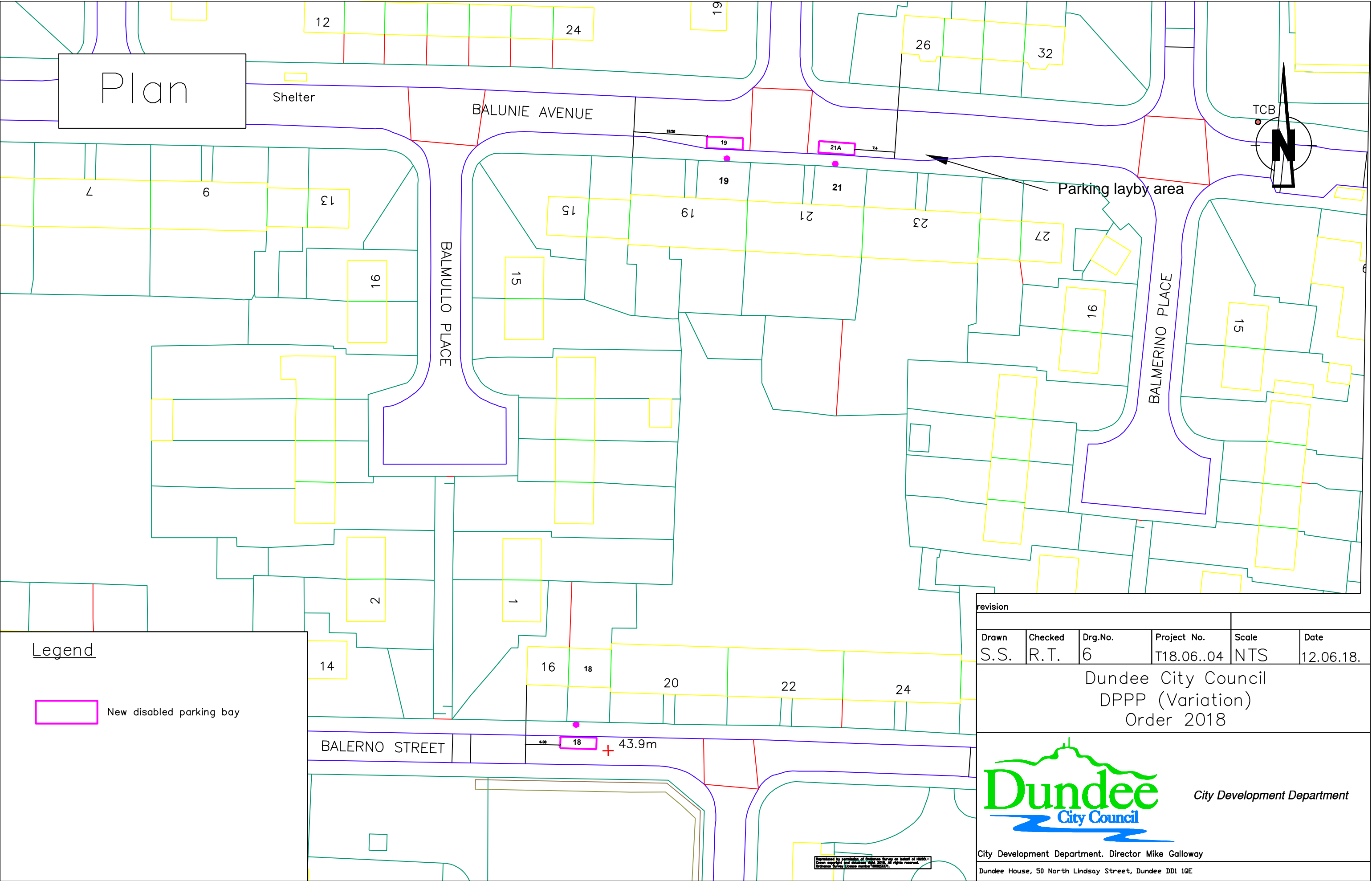
 New disabled parking bay

revision					
Drawn	Checked	Drg.No.	Project No.	Scale	Date
S.S.	R.T.	5	T18.06..04	NTS	12.06.18.
Dundee City Council DPPP (Variation) Order 2018					
			City Development Department		
City Development Department. Director Mike Galloway Dundee House, 50 North Lindsay Street, Dundee DD1 1QE					

Prepared by permission of Ordnance Survey on behalf of Her Majesty. Crown copyright and database right 2018. All rights reserved. Ordnance Survey Licence number 100025271.



Plan



Legend

New disabled parking bay

revision					
Drawn	Checked	Drg.No.	Project No.	Scale	Date
S.S.	R.T.	6	T18.06..04	NTS	12.06.18.

Dundee City Council  
DPPP (Variation)  
Order 2018



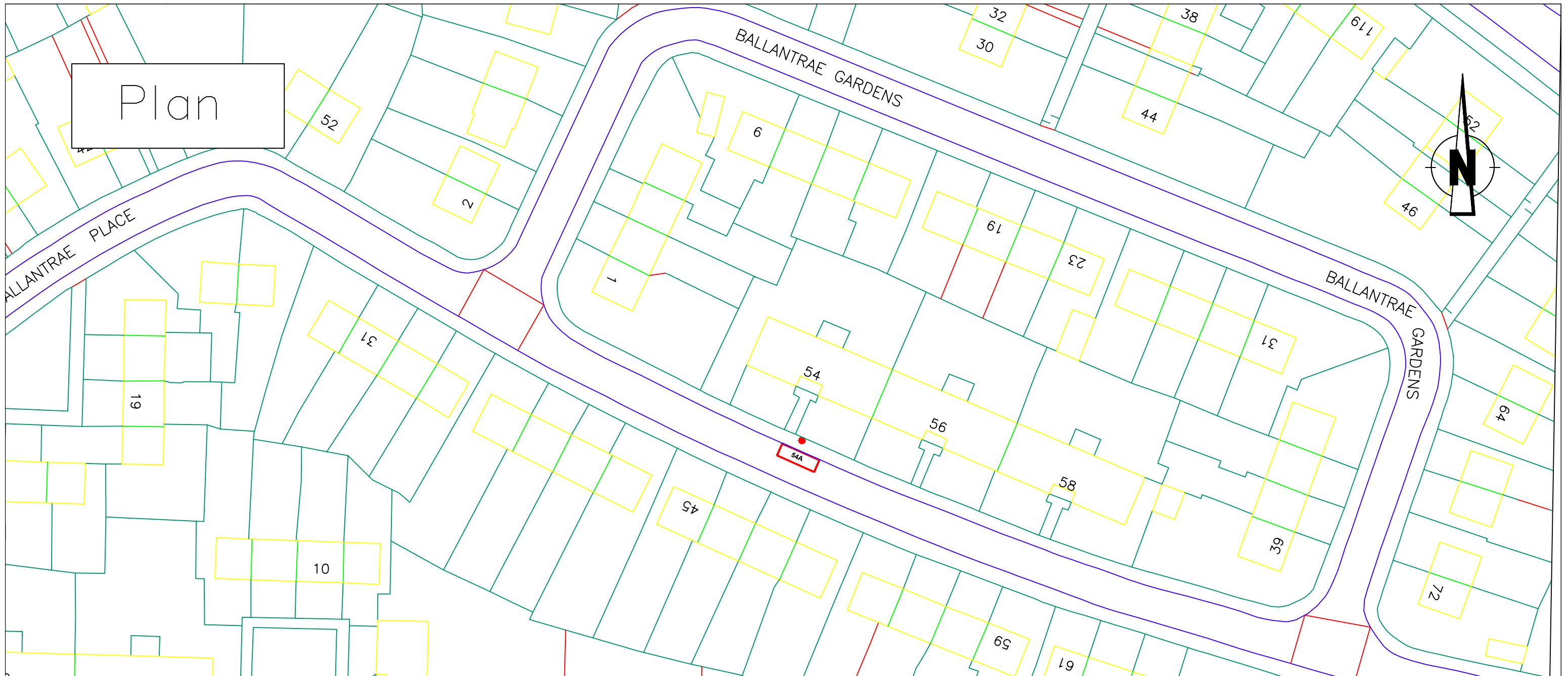
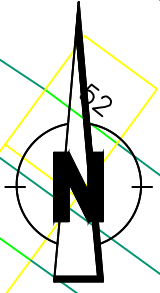
City Development Department

City Development Department. Director Mike Galloway

Dundee House, 50 North Lindsay Street, Dundee DD1 1QE


Prepared by members of Dundee City Council as part of their  
Duties under the Dundee City Council (DCC) Act 2012. All rights reserved.  
Dundee City Council License number 10000001.

Plan



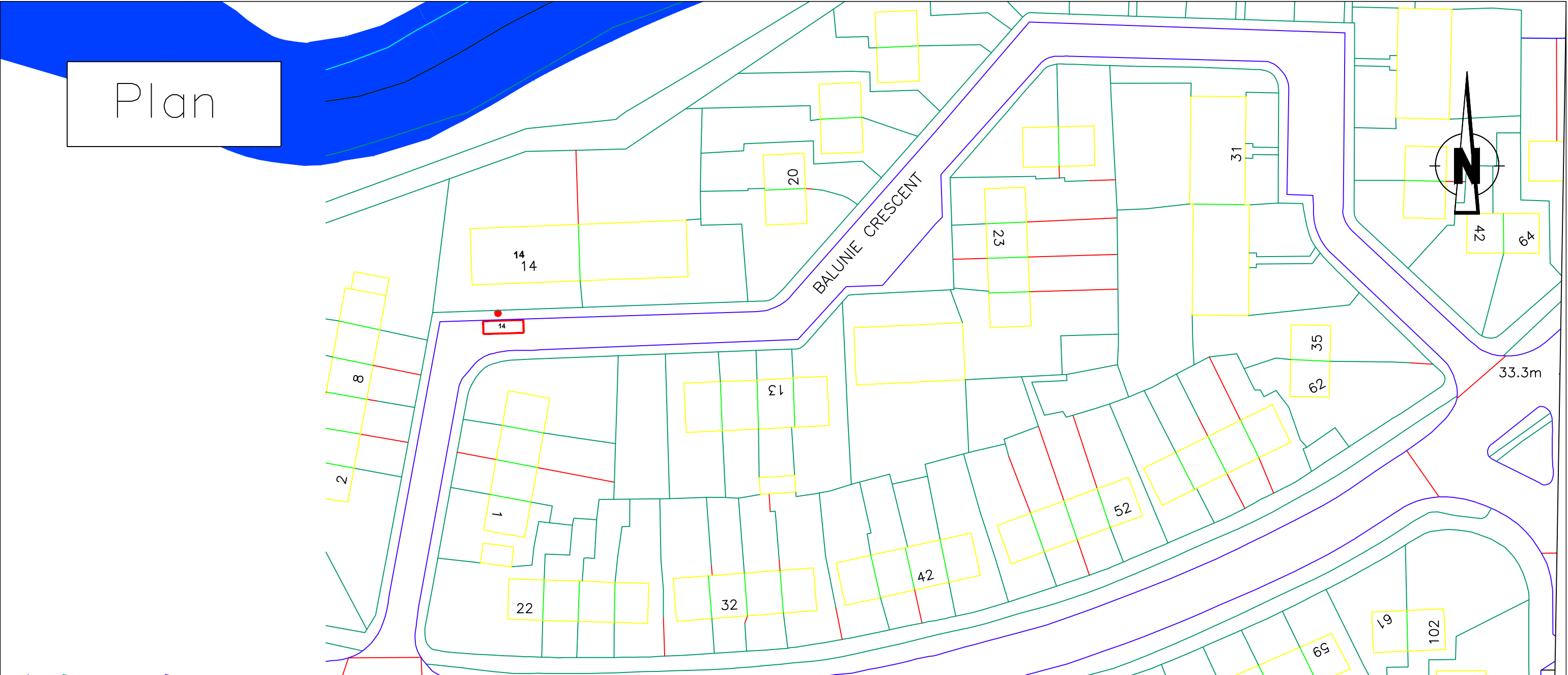
**Legend**

 Disabled parking bay to be removed


revision					
Drawn	Checked	Drq.No.	Project No.	Scale	Date
S.S.	R.T.	7	T18.06..04	NTS	12.06.18.
Dundee City Council DPPP (Variation) Order 2018					
			<i>City Development Department</i>		
City Development Department. Director Mike Galloway Dundee House, 50 North Lindsay Street, Dundee DD1 1QE					

Prepared by provision of Ordnance Survey as part of their Ordnance Survey Licence number 100022071.

Plan



Legend

 Disabled parking bay to be removed

revision					
Drawn	Checked	Drg.No.	Project No.	Scale	Date
S.S.	R.T.	8	T18.06..04	NTS	12.06.18.

Dundee City Council  
DPPP (Variation)  
Order 2018



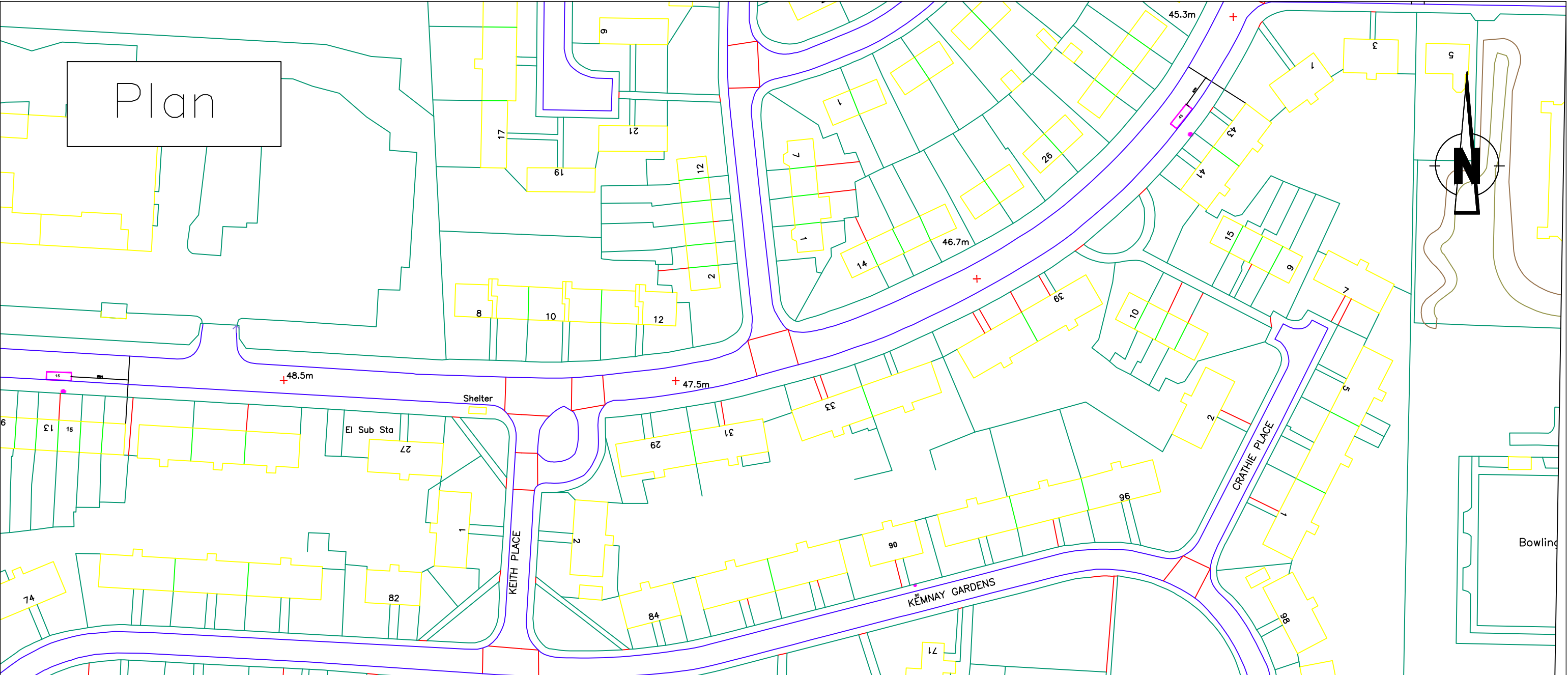

City Development Department

City Development Department. Director Mike Galloway  
Dundee House, 50 North Lindsay Street, Dundee DD1 1QE

Approved by resolution of Dundee City Council on 12th June 2018.  
Drawn, checked, and dimensioned by S.S. All rights reserved.  
Dundee Survey Licence number 100025271.



Plan



- Legend**
- New disabled parking bay
  - Existing Disabled parking bay

revision					
Drawn	Checked	Drg.No.	Project No.	Scale	Date
S.S.	R.T.	9	T18.06..04	NTS	12.06.18.

Dundee City Council  
DPPP (Variation)  
Order 2018

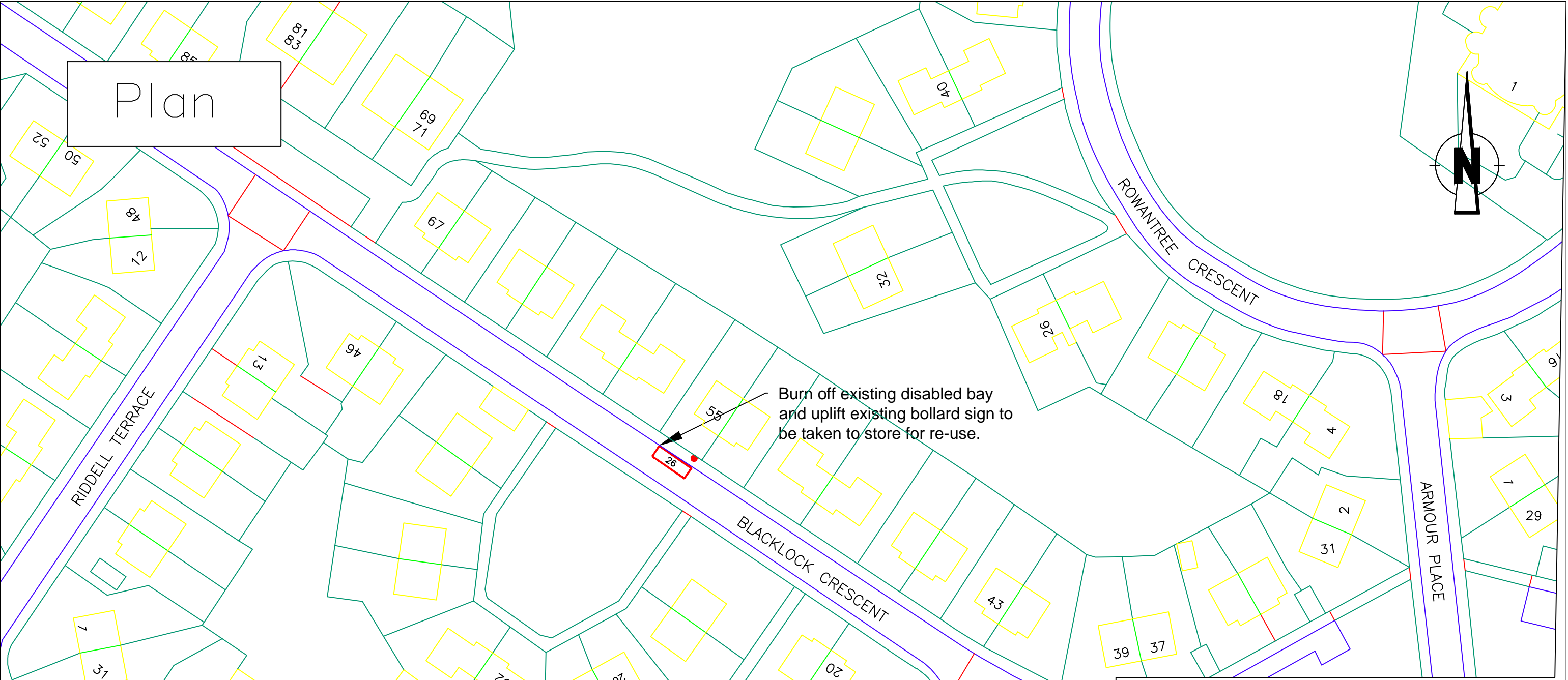
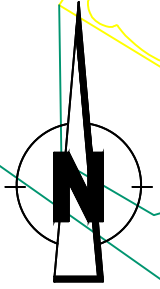


City Development Department

City Development Department. Director Mike Galloway  
Dundee House, 50 North Lindsay Street, Dundee DD1 1QE

Approved by Dundee City Council on 12.06.18. All rights reserved. Dundee City Council number 10002201.

# Plan



Burn off existing disabled bay and uplift existing bollard sign to be taken to store for re-use.

Legend

Disabled parking bay to be removed

revision					
Drawn	Checked	Drg.No.	Project No.	Scale	Date
S.S.	R.T.	10	T18.06..04	NTS	12.06.18.

Dundee City Council  
DPPP (Variation)  
Order 2018



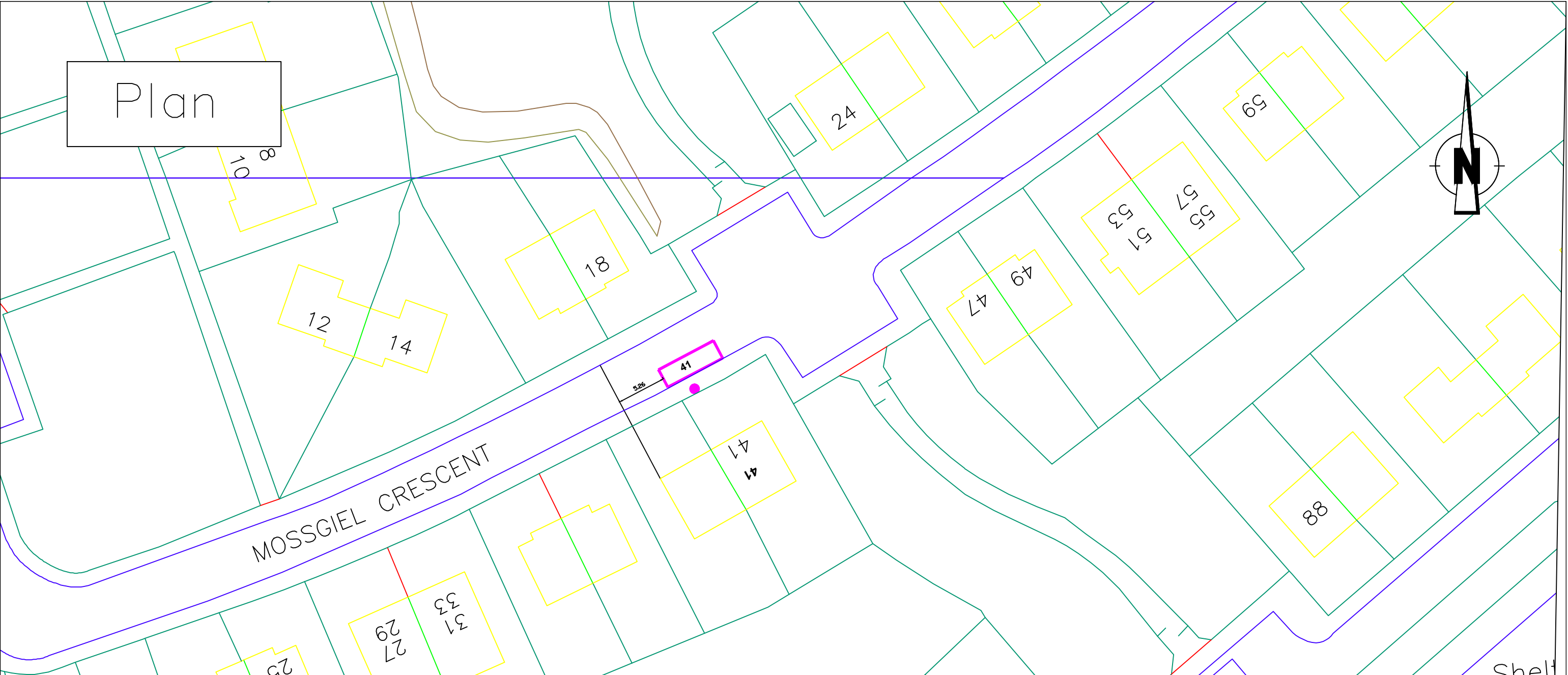
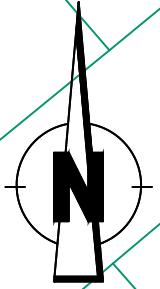
City Development Department

City Development Department. Director Mike Galloway


Dundee House, 50 North Lindsay Street, Dundee DD1 1QE

Developed by permission of Ordnance Survey on behalf of HMRS. Crown Copyright and database right 2018. All rights reserved. Ordnance Survey Licence number 100025271.

Plan



Legend

 New disabled parking bay

revision

Drawn	Checked	Drg.No.	Project No.	Scale	Date
S.S.	R.T.	11	T18.06..04	NTS	12.06.18.

Dundee City Council  
DPPP (Variation)  
Order 2018



City Development Department

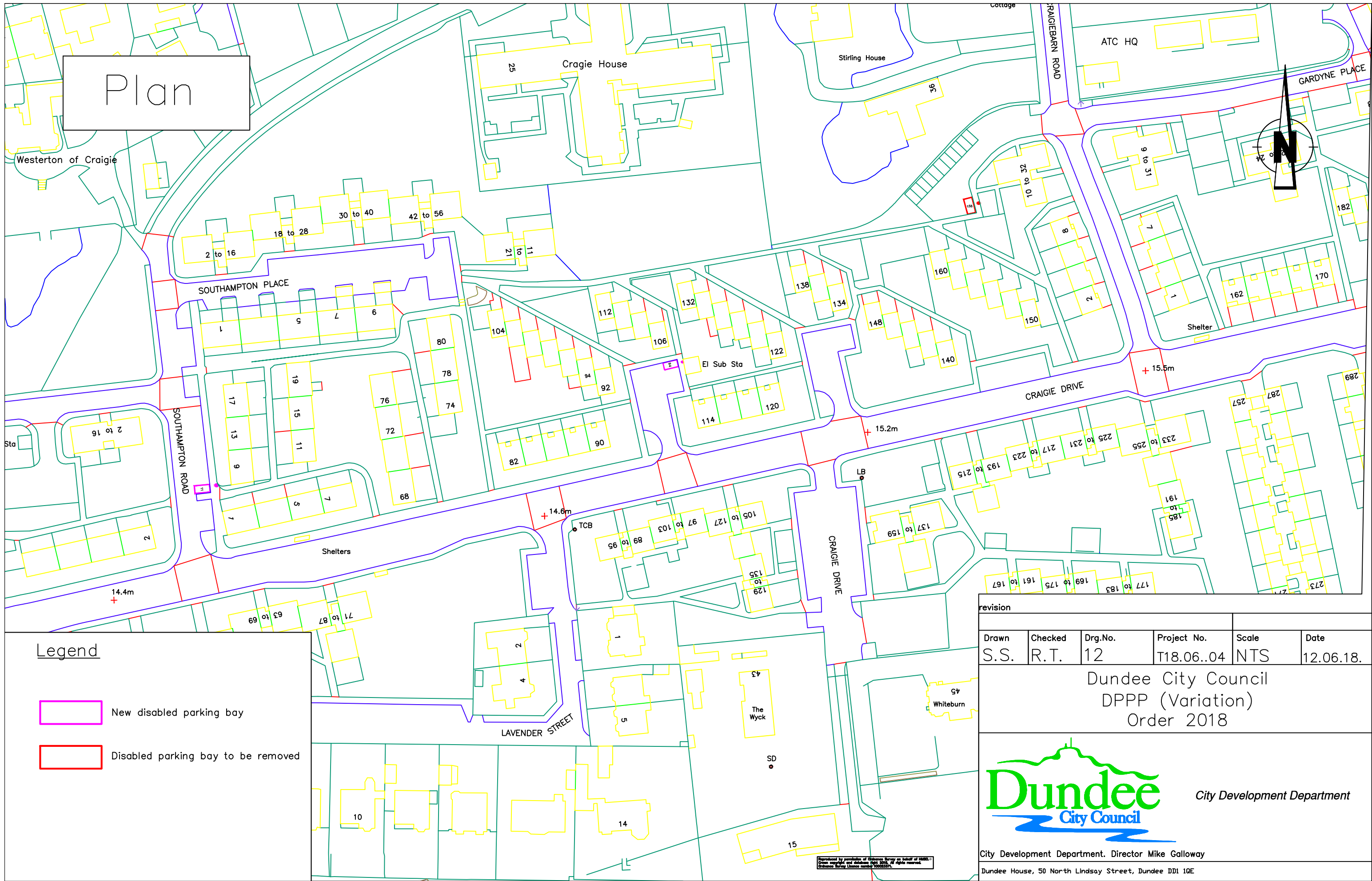
City Development Department. Director Mike Galloway

Dundee House, 50 North Lindsay Street, Dundee DD1 1QE

Approved by provision of Dundee City Council on behalf of the Council.  
Drawn, checked, and issued on 12.06.18. All rights reserved.  
Dundee Survey Licence number 10002201.



# Plan



## Legend

- New disabled parking bay
- Disabled parking bay to be removed

revision					
Drawn	Checked	Drg.No.	Project No.	Scale	Date
S.S.	R.T.	12	T18.06..04	NTS	12.06.18.

Dundee City Council  
 DPPP (Variation)  
 Order 2018



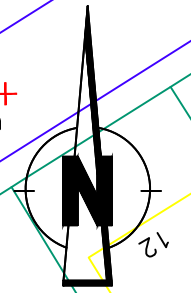
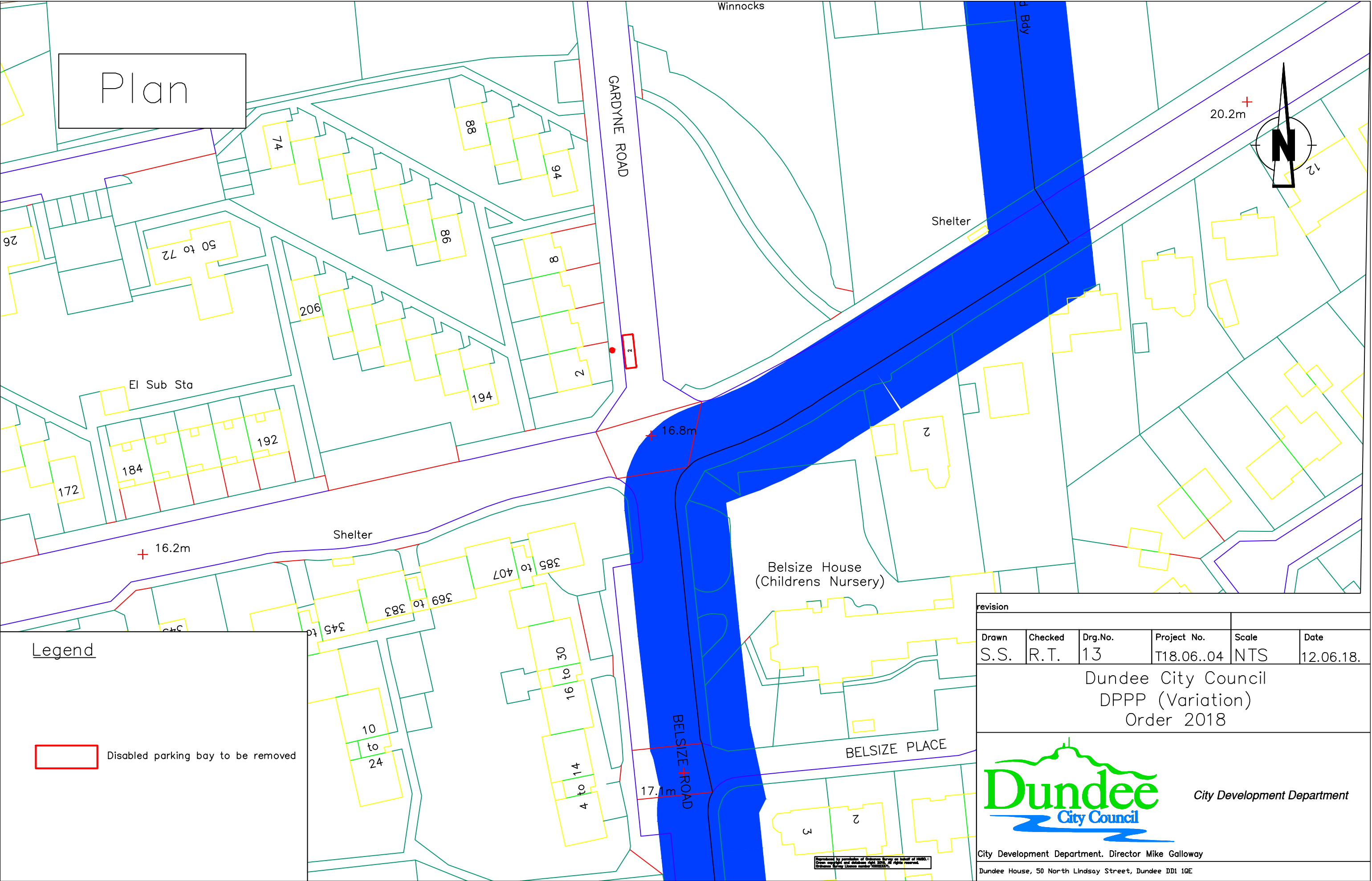
City Development Department

City Development Department. Director Mike Galloway

Dundee House, 50 North Lindsay Street, Dundee DD1 1QE

Prepared by permission of Ordnance Survey on behalf of Her Majesty's Stationery Office. Crown copyright and database right 2018. All rights reserved. Ordnance Survey Licence number 100025271.

Plan



**Legend**

Disabled parking bay to be removed

revision					
Drawn	Checked	Dr.No.	Project No.	Scale	Date
S.S.	R.T.	13	T18.06..04	NTS	12.06.18.

Dundee City Council  
DPPP (Variation)  
Order 2018



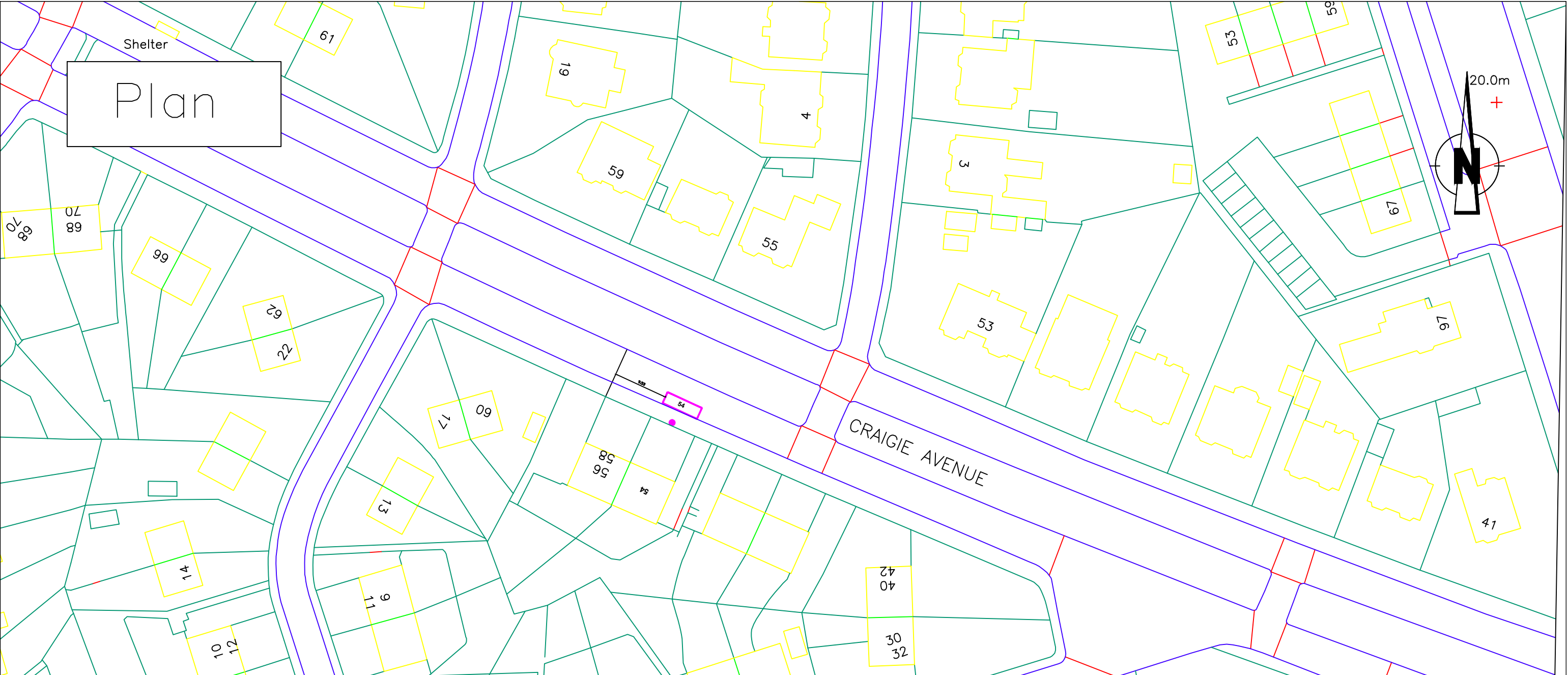
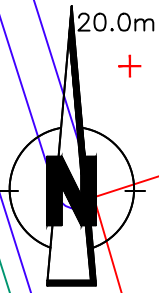
City Development Department

City Development Department. Director Mike Galloway  
Dundee House, 50 North Lindsay Street, Dundee DD1 1QE

Approved by provision of Ordnance Survey as basis of data. Crown copyright and database right 2018. All rights reserved. Ordnance Survey Licence number 100025291.



# Plan



- Legend
- New disabled parking bay
  - Disabled parking bay to be removed

revision					
Drawn	Checked	Drg.No.	Project No.	Scale	Date
S.S.	R.T.	14	T18.06..04	NTS	12.06.18.

Dundee City Council  
DPPP (Variation)  
Order 2018

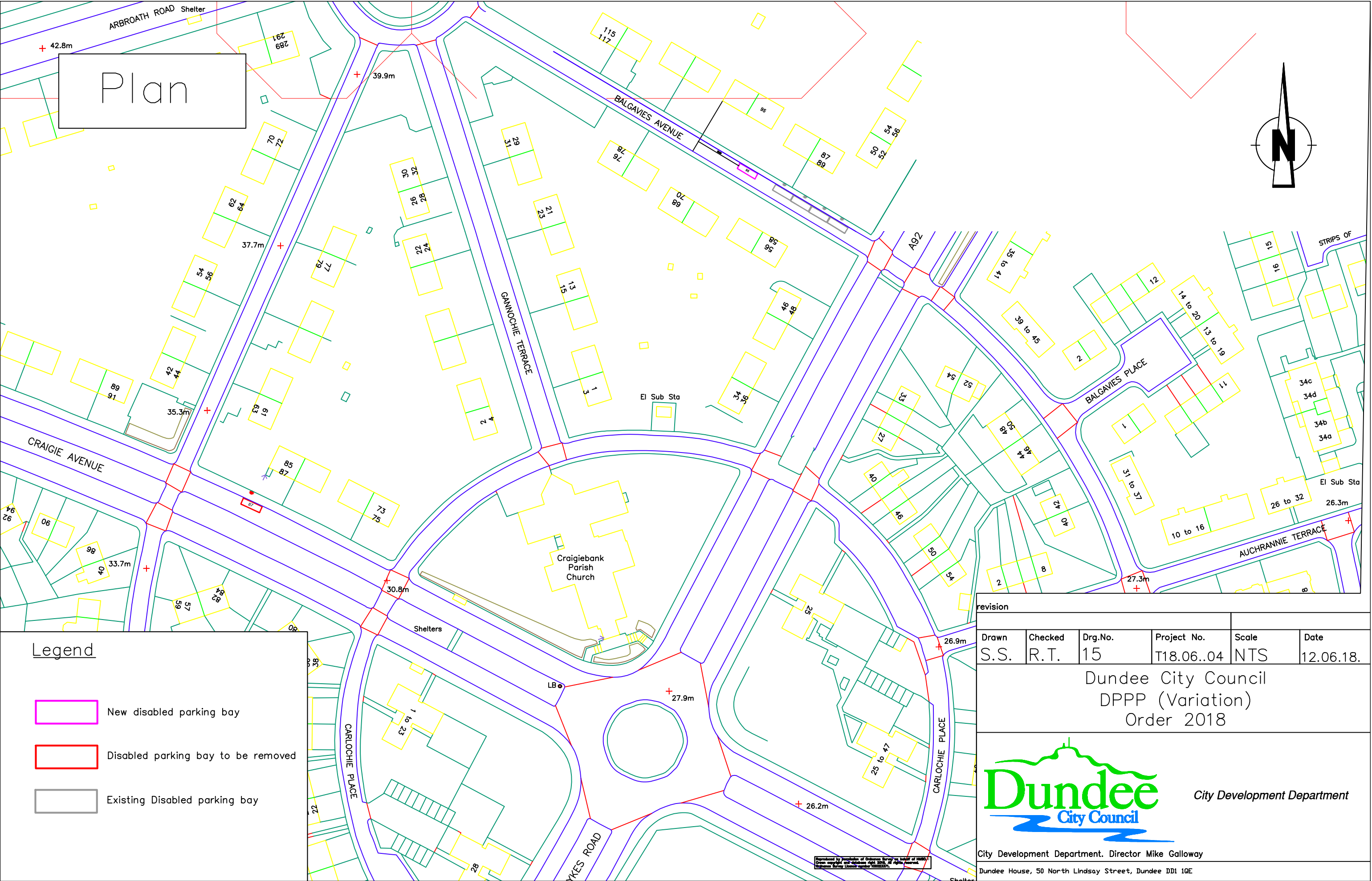
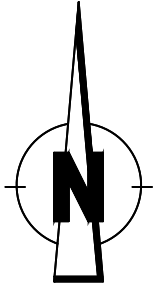


City Development Department

City Development Department. Director Mike Galloway  
Dundee House, 50 North Lindsay Street, Dundee DD1 1QE

Approved by provision of Ordnance Survey as basis of data. Crown copyright and database right 2018. Ordnance Survey Licence number 100032511.

Plan



Legend

- New disabled parking bay
- Disabled parking bay to be removed
- Existing Disabled parking bay

revision					
Drawn	Checked	Drg.No.	Project No.	Scale	Date
S.S.	R.T.	15	T18.06..04	NTS	12.06.18.

Dundee City Council  
DPPP (Variation)  
Order 2018

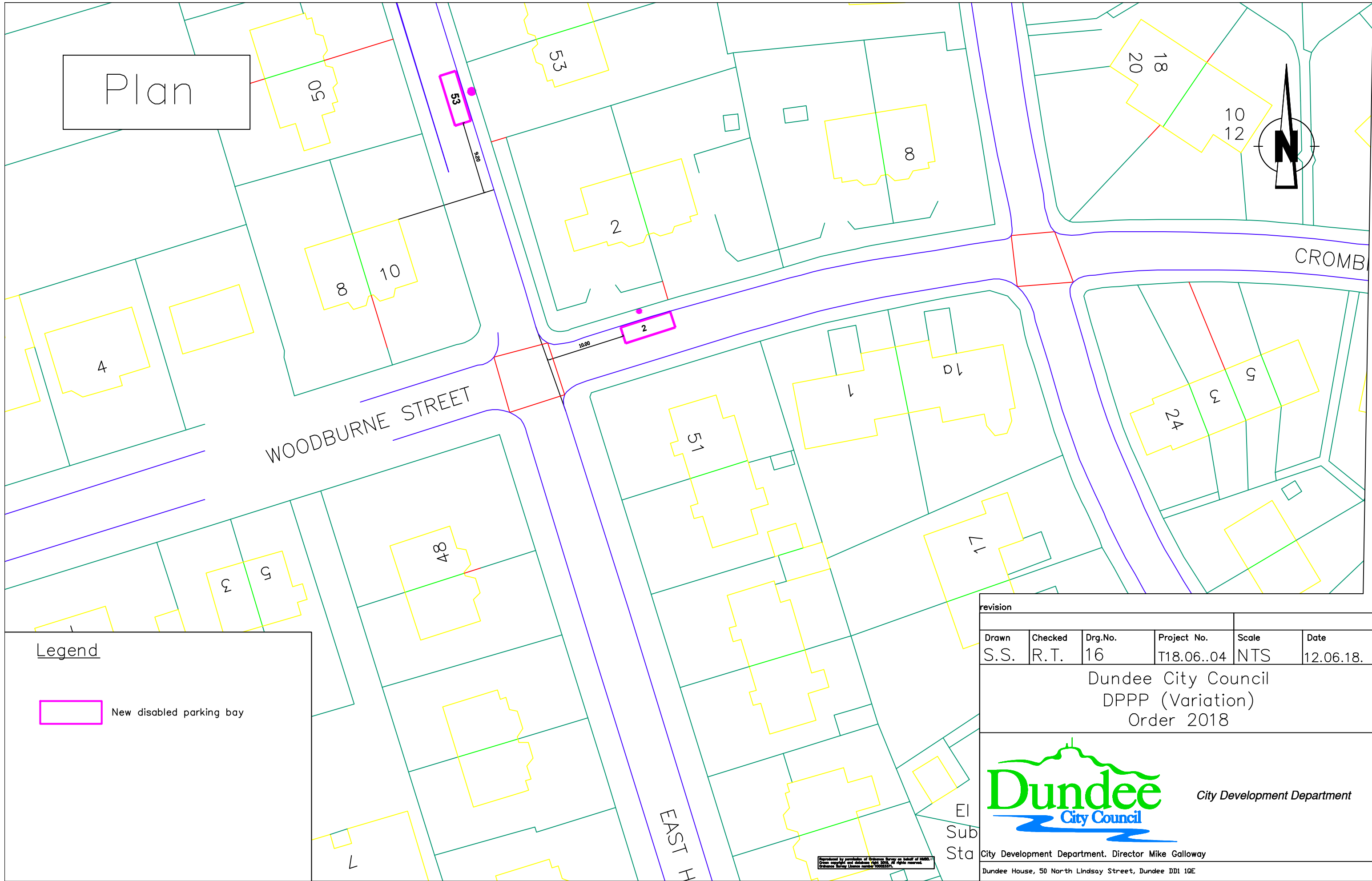
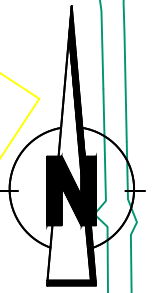


City Development Department


City Development Department. Director Mike Galloway  
Dundee House, 50 North Lindsay Street, Dundee DD1 1QE


Approved by members of Dundee City Council on behalf of the Council  
Drawn, checked, and issued by the Council's Survey Department  
Dundee Survey Licence number 10022201.

# Plan



### Legend

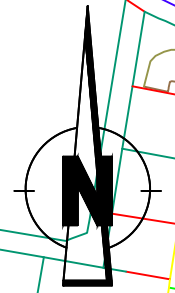
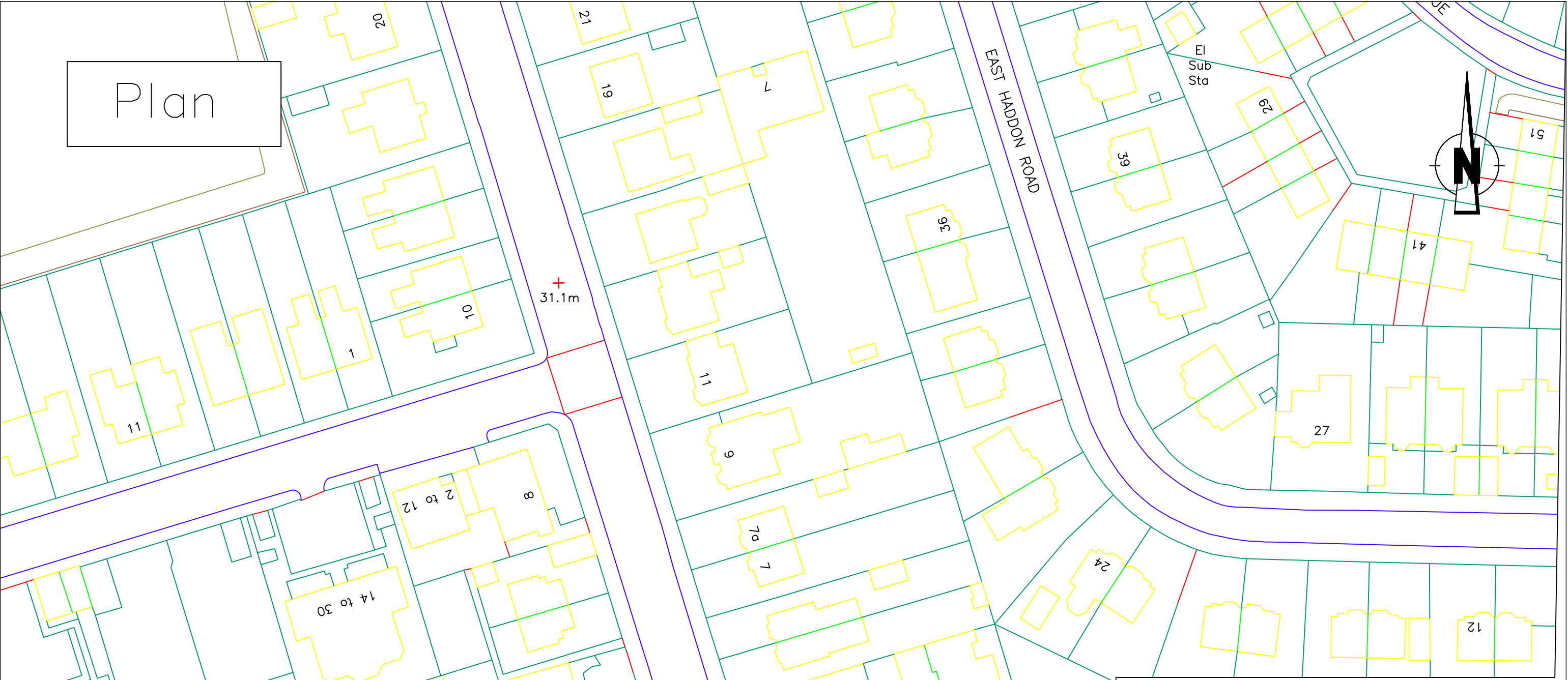
 New disabled parking bay

revision					
Drawn	Checked	Drg.No.	Project No.	Scale	Date
S.S.	R.T.	16	T18.06..04	NTS	12.06.18.
Dundee City Council DPPP (Variation) Order 2018					
			City Development Department		
City Development Department. Director Mike Galloway Dundee House, 50 North Lindsay Street, Dundee DD1 1QE					

Approved by members of Dundee City Council on behalf of the Council.  
 Drawn, checked, and plotted by: [Name]  
 Dundee Survey Licence number 10002321.



# Plan



**Legend**

Disabled parking bay to be removed

revision					
Drawn	Checked	Drg.No.	Project No.	Scale	Date
S.S.	R.T.	17	T18.06..04	NTS	12.06.18.

Dundee City Council  
DPPP (Variation)  
Order 2018



City Development Department

City Development Department. Director Mike Galloway  
Dundee House, 50 North Lindsay Street, Dundee DD1 1QE

Approved by resolution of Dundee City Council on 12.06.18.  
Drawn, checked, and dated 12.06.18. All rights reserved.  
Dundee Survey Licence number 100025271.