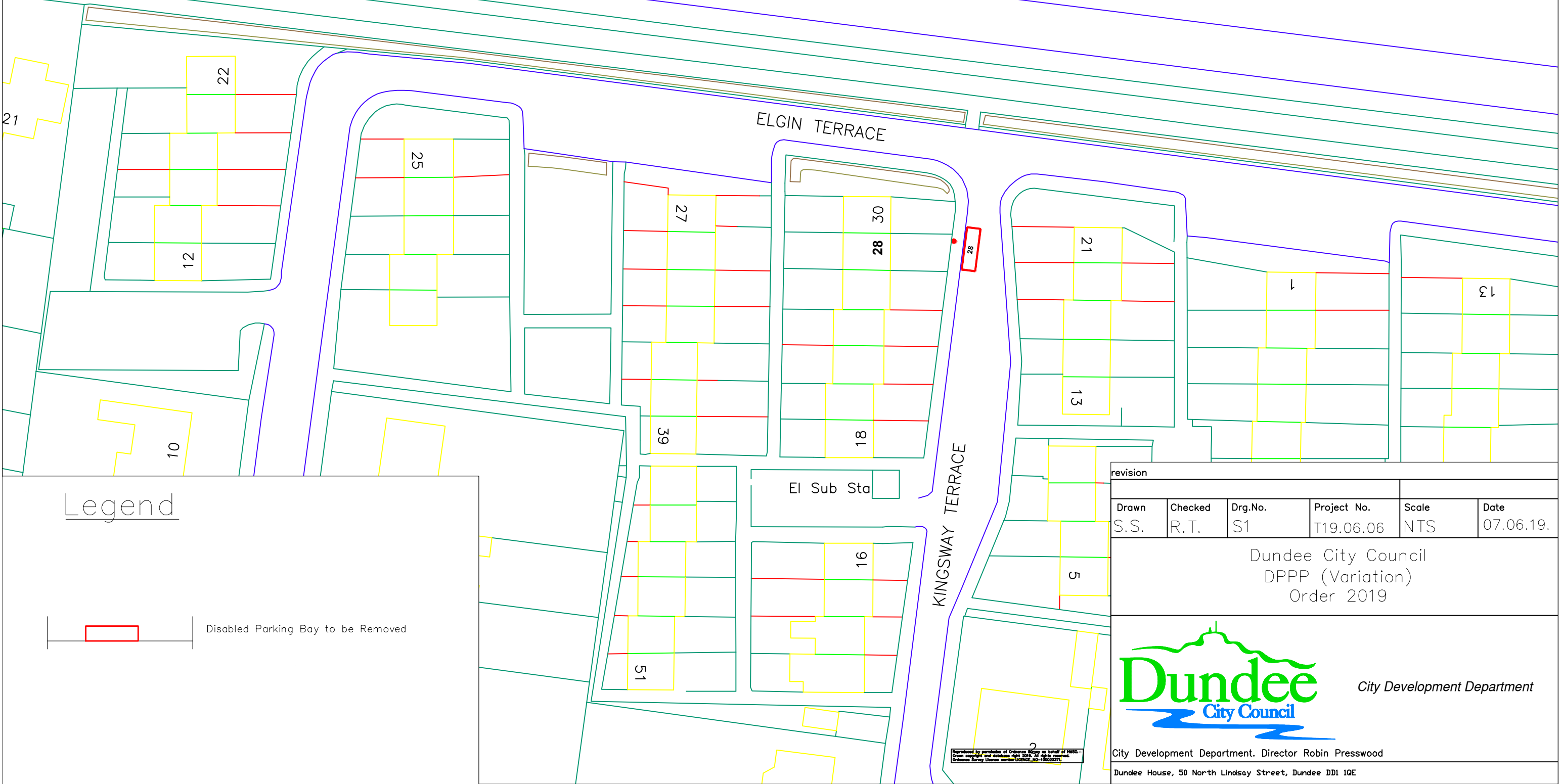
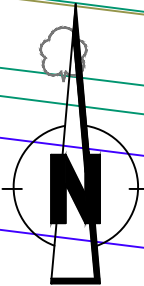




Plan




Legend



Disabled Parking Bay to be Removed

revision					
Drawn	Checked	Drg.No.	Project No.	Scale	Date
S.S.	R.T.	S1	T19.06.06	NTS	07.06.19.
Dundee City Council DPPP (Variation) Order 2019					
<div><div><div>City Development Department</div><div>City Development Department. Director Robin Presswood</div><div>Dundee House, 50 North Lindsay Street, Dundee DD1 1QE</div></div></div>					

Plan



KINGSWAY

ELGIN TERRACE

14

20

28

67

48

39

42


43

46

43

37

Legend



New Disabled Parking Bay



Existing Disabled Parking Bay

24

KINGSWAY PLACE

Reproduced by permission of Ordnance Survey on behalf of HMS
Crown copyright and database right 2018. All rights reserved.
Ordnance Survey Licence number LICENCE_NO=100025371

revision					
Drawn	Checked	Drg.No.	Project No.	Scale	Date
S.S.	R.T.	S2	T19.06.06	NTS	07.06.19.

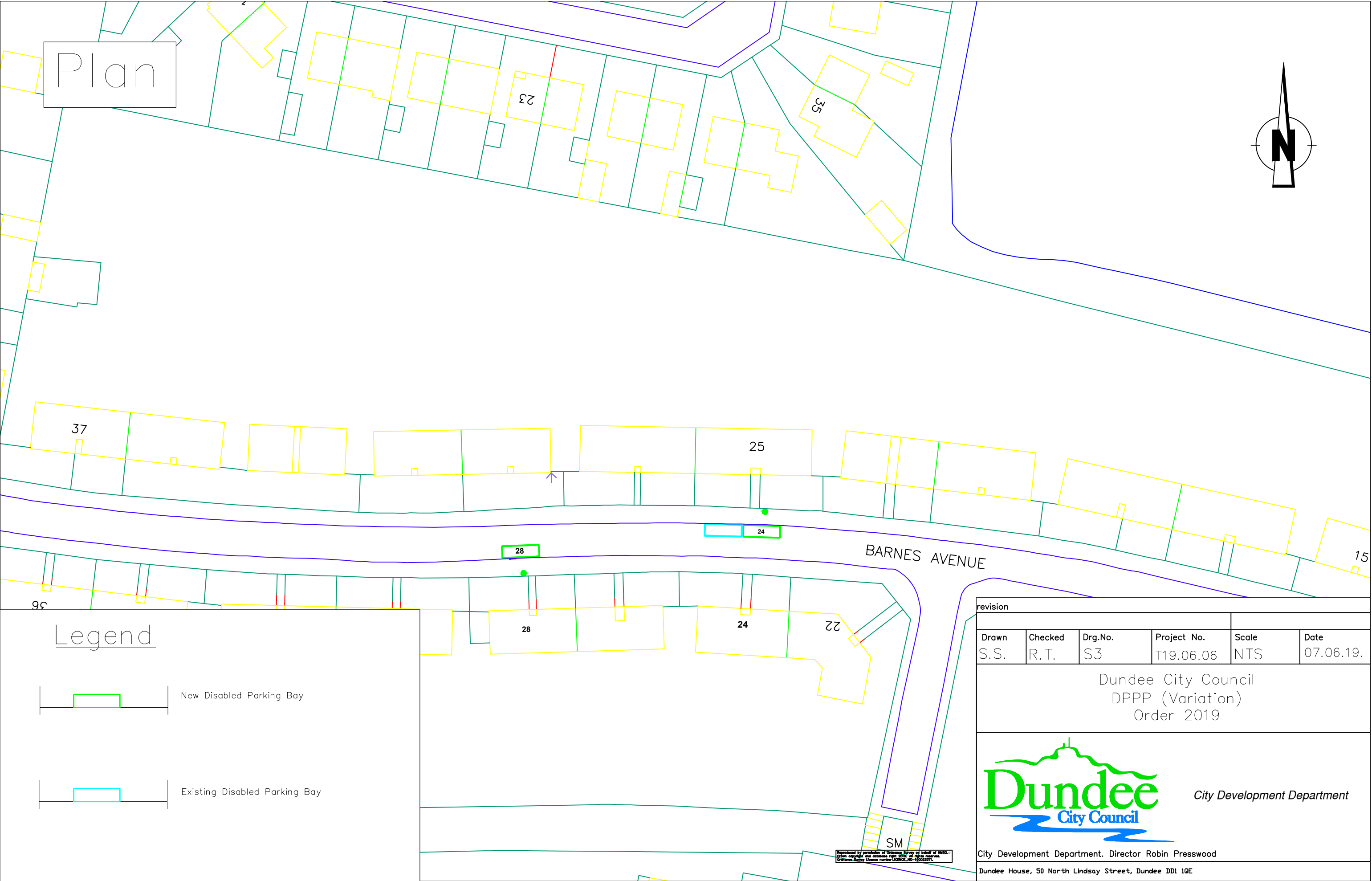
Dundee City Council
DPPP (Variation)
Order 2019



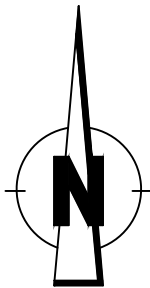
City Development Department

City Development Department. Director Robin Presswood

Dundee House, 50 North Lindsay Street, Dundee DD1 1QE




Plan

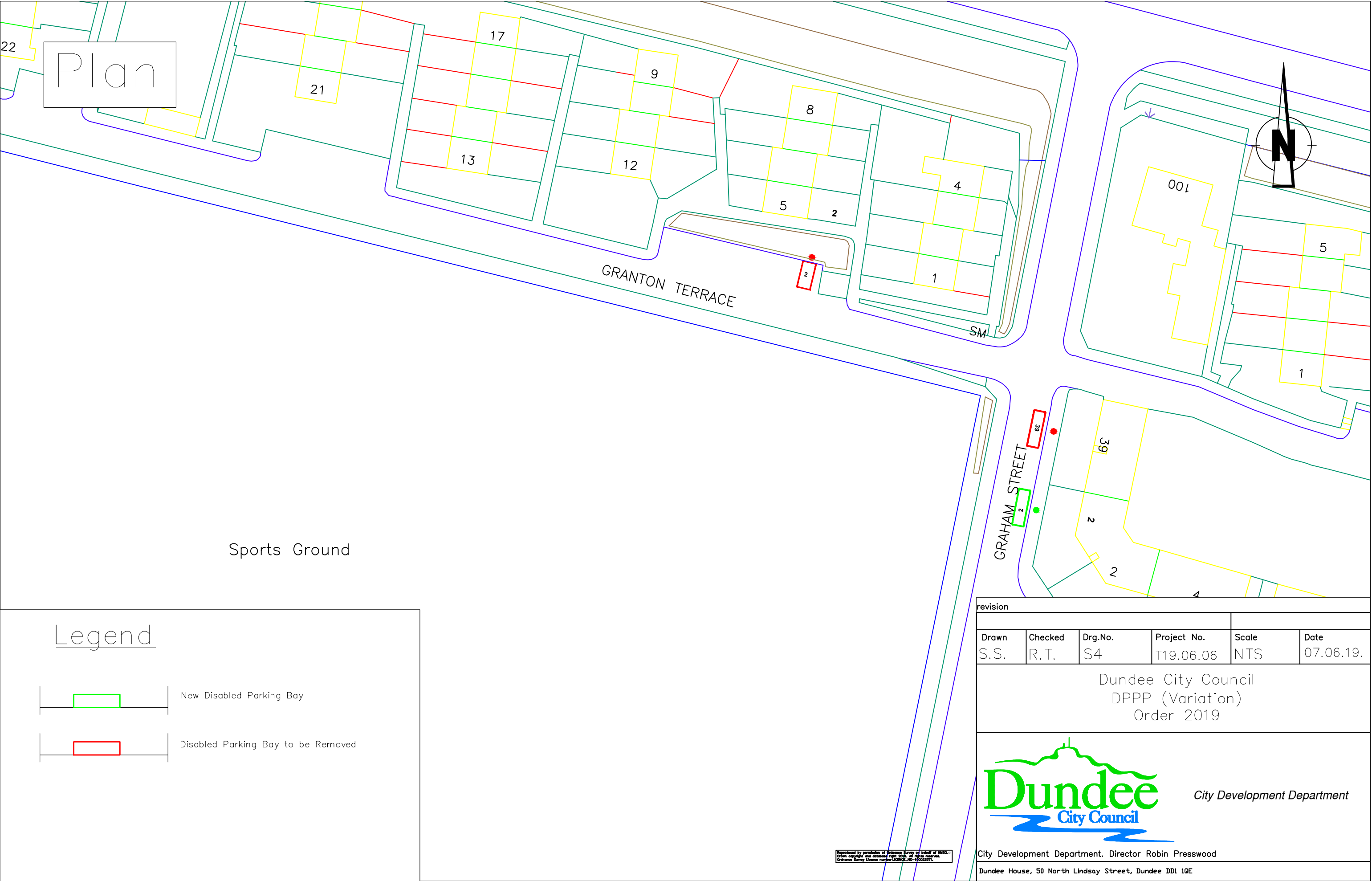


Legend

-  New Disabled Parking Bay
-  Existing Disabled Parking Bay

revision					
Drawn	Checked	Drg.No.	Project No.	Scale	Date
S.S.	R.T.	S3	T19.06.06	NTS	07.06.19.
Dundee City Council DPPP (Variation) Order 2019					
 City Development Department					
City Development Department. Director Robin Presswood					
Dundee House, 50 North Lindsay Street, Dundee DD1 1QE					


Reproduced by permission of Ordnance Survey on behalf of HMSO.
© Crown copyright and database right 2019. All rights reserved.
Ordnance Survey Licence number 100033371.




Legend



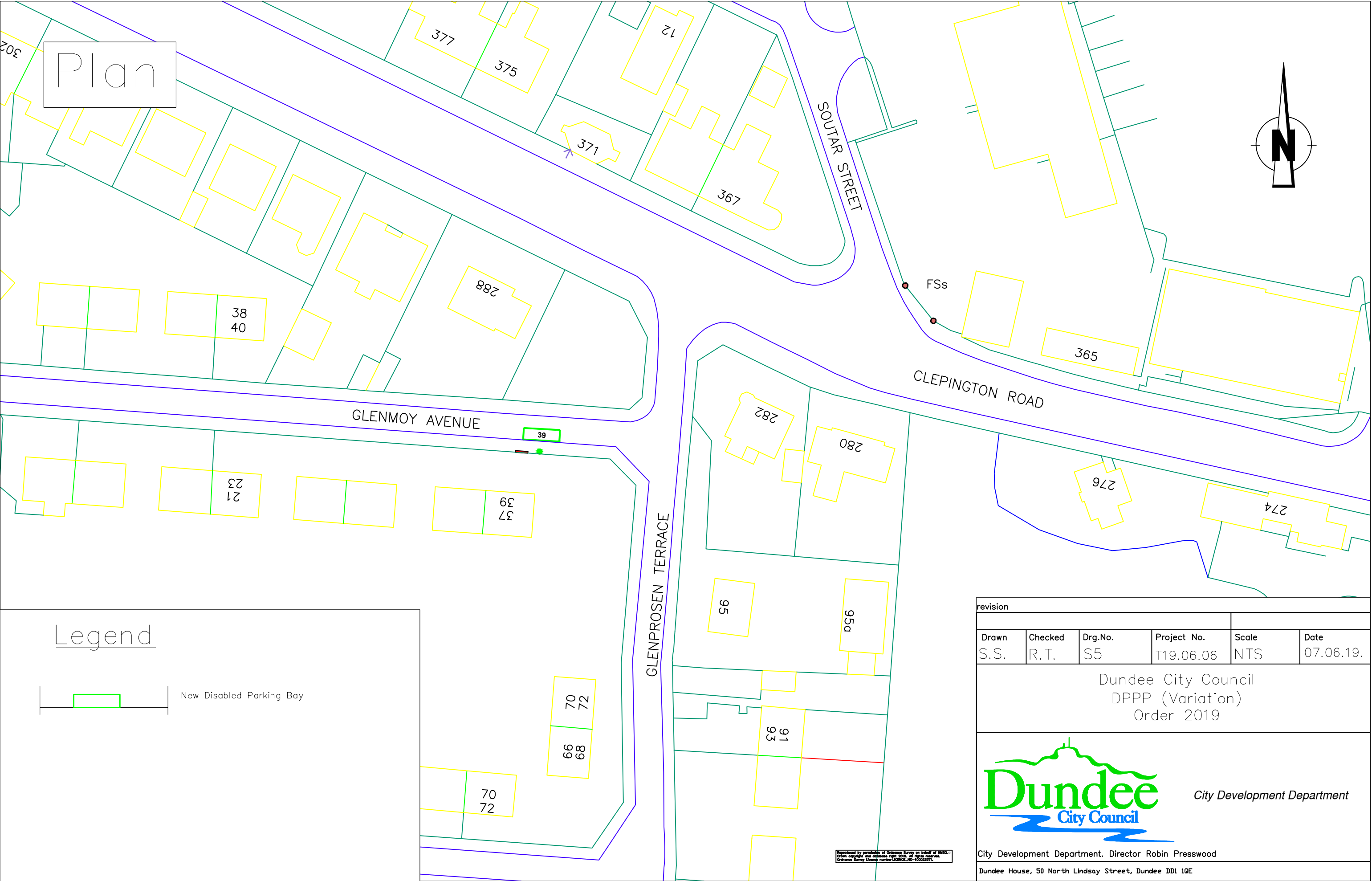
New Disabled Parking Bay



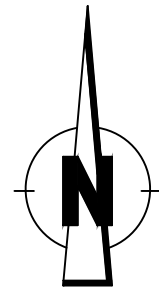
Disabled Parking Bay to be Removed

revision					
Drawn	Checked	Drg.No.	Project No.	Scale	Date
S.S.	R.T.	S4	T19.06.06	NTS	07.06.19.
Dundee City Council DPPP (Variation) Order 2019					
 City Development Department					
City Development Department. Director Robin Presswood					
Dundee House, 50 North Lindsay Street, Dundee DD1 1QE					

Reproduced by permission of Ordnance Survey on behalf of HMSO.
© Crown copyright and database right 2019. All rights reserved.
Ordnance Survey Licence number 100033371.




Plan

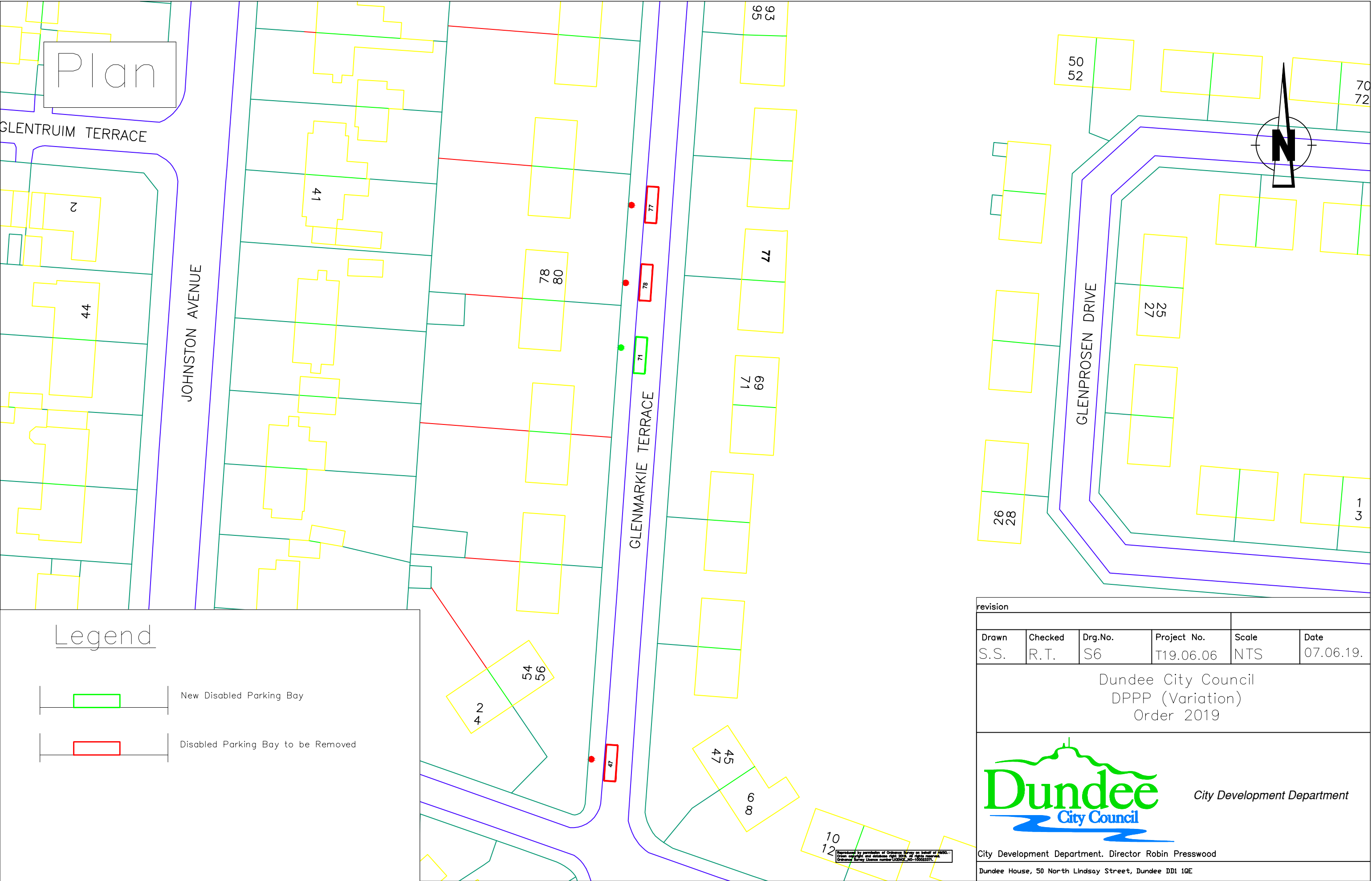


Legend

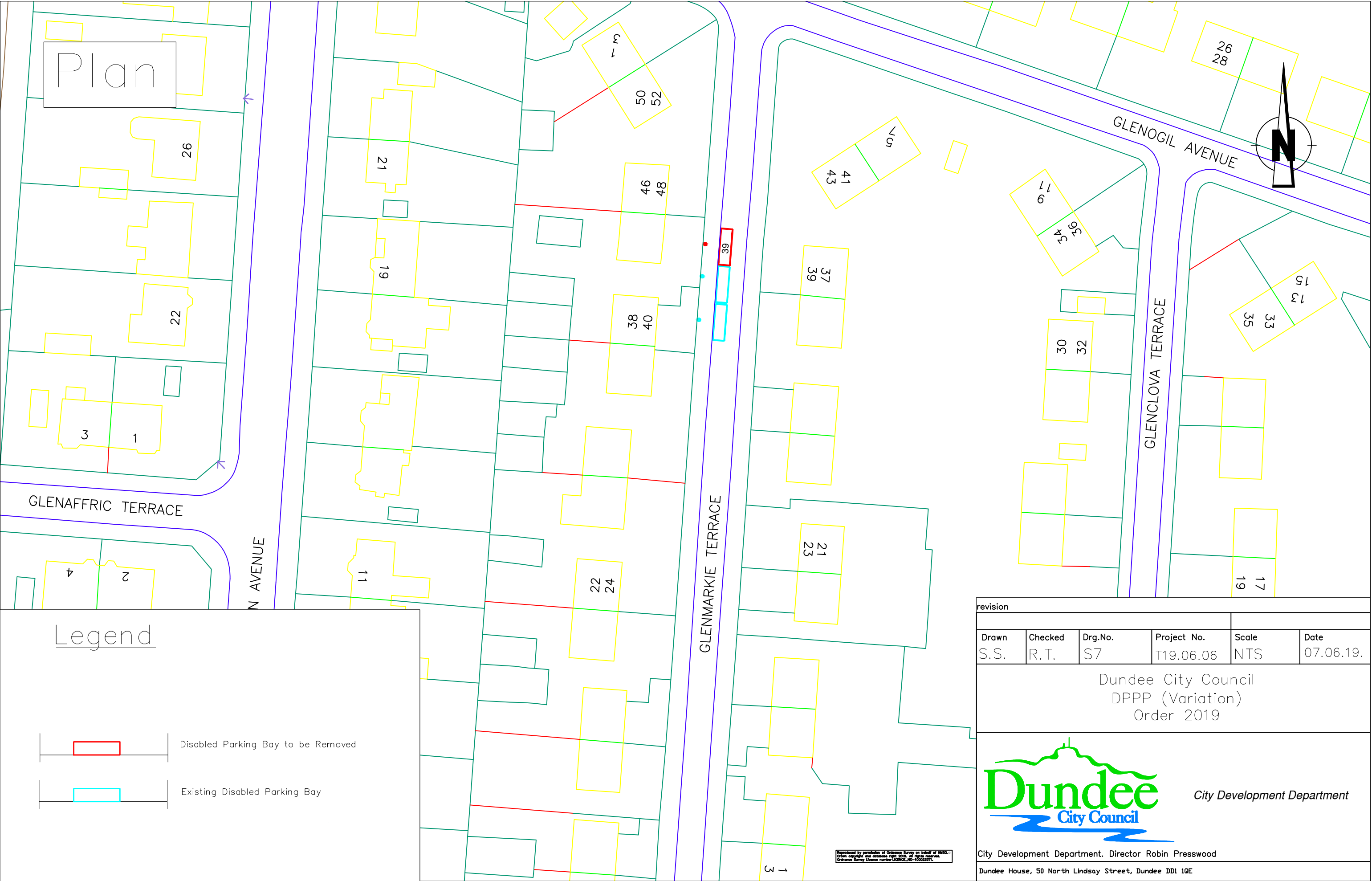
 New Disabled Parking Bay

revision					
Drawn	Checked	Drg.No.	Project No.	Scale	Date
S.S.	R.T.	S5	T19.06.06	NTS	07.06.19.
Dundee City Council DPPP (Variation) Order 2019					
 City Development Department					
City Development Department. Director Robin Presswood					
Dundee House, 50 North Lindsay Street, Dundee DD1 1QE					



Reproduced by permission of Ordnance Survey on behalf of HMSO.
© Crown copyright and database right 2019. All rights reserved.
Ordnance Survey Licence number 100033371.



revision					
Drawn	Checked	Drg.No.	Project No.	Scale	Date
S.S.	R.T.	S6	T19.06.06	NTS	07.06.19.
Dundee City Council DPPP (Variation) Order 2019					
<div><div><div><div><div></div><div></div></div><div>Dundee</div><div>City Council</div></div><div>City Development Department</div></div></div>					
City Development Department. Director Robin Presswood					
Dundee House, 50 North Lindsay Street, Dundee DD1 1QE					




Legend

-  Disabled Parking Bay to be Removed
-  Existing Disabled Parking Bay

revision

Drawn	Checked	Drg.No.	Project No.	Scale	Date
S.S.	R.T.	S7	T19.06.06	NTS	07.06.19.

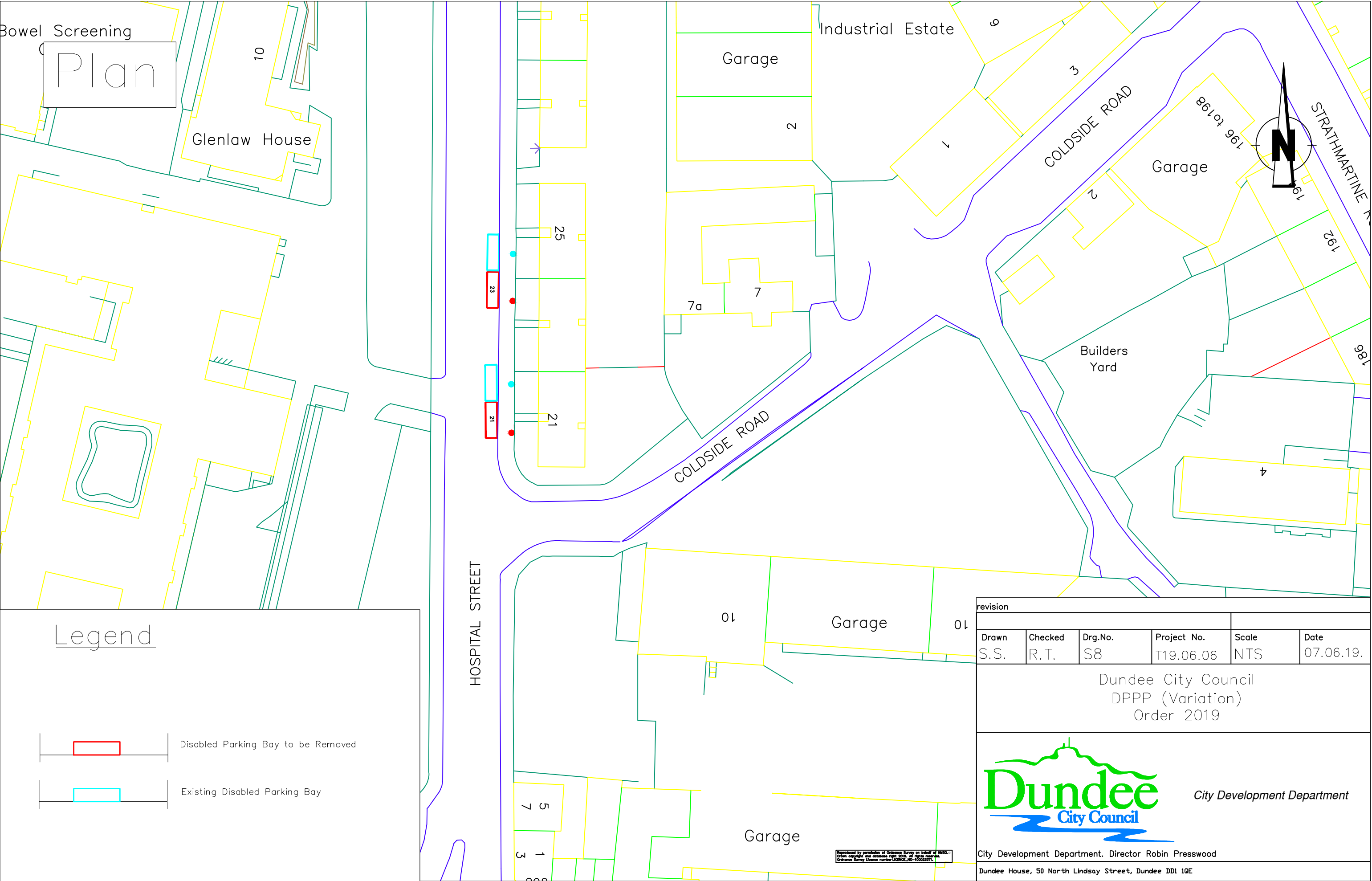
Dundee City Council
DPPP (Variation)
Order 2019




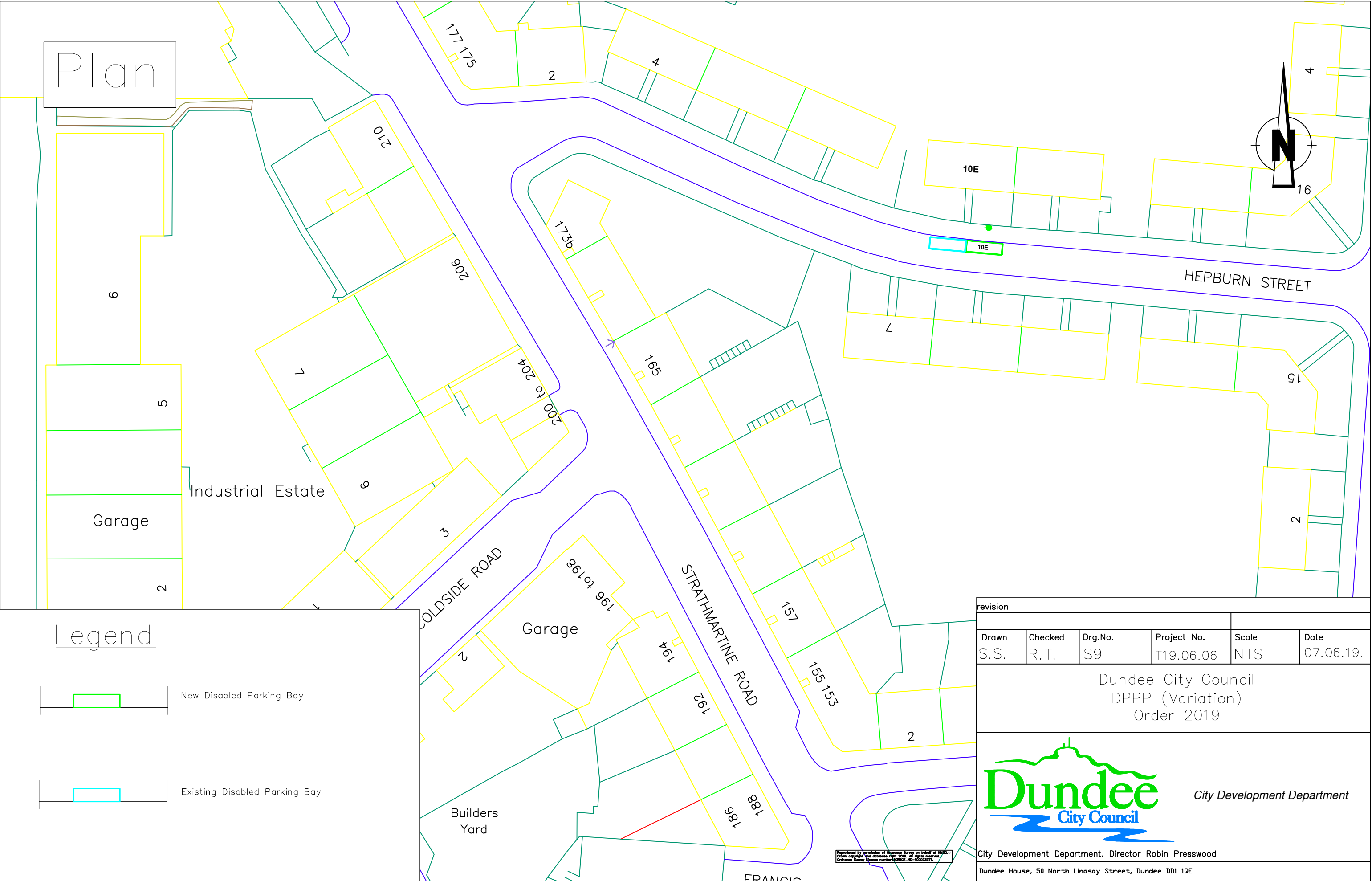
City Development Department


City Development Department. Director Robin Presswood

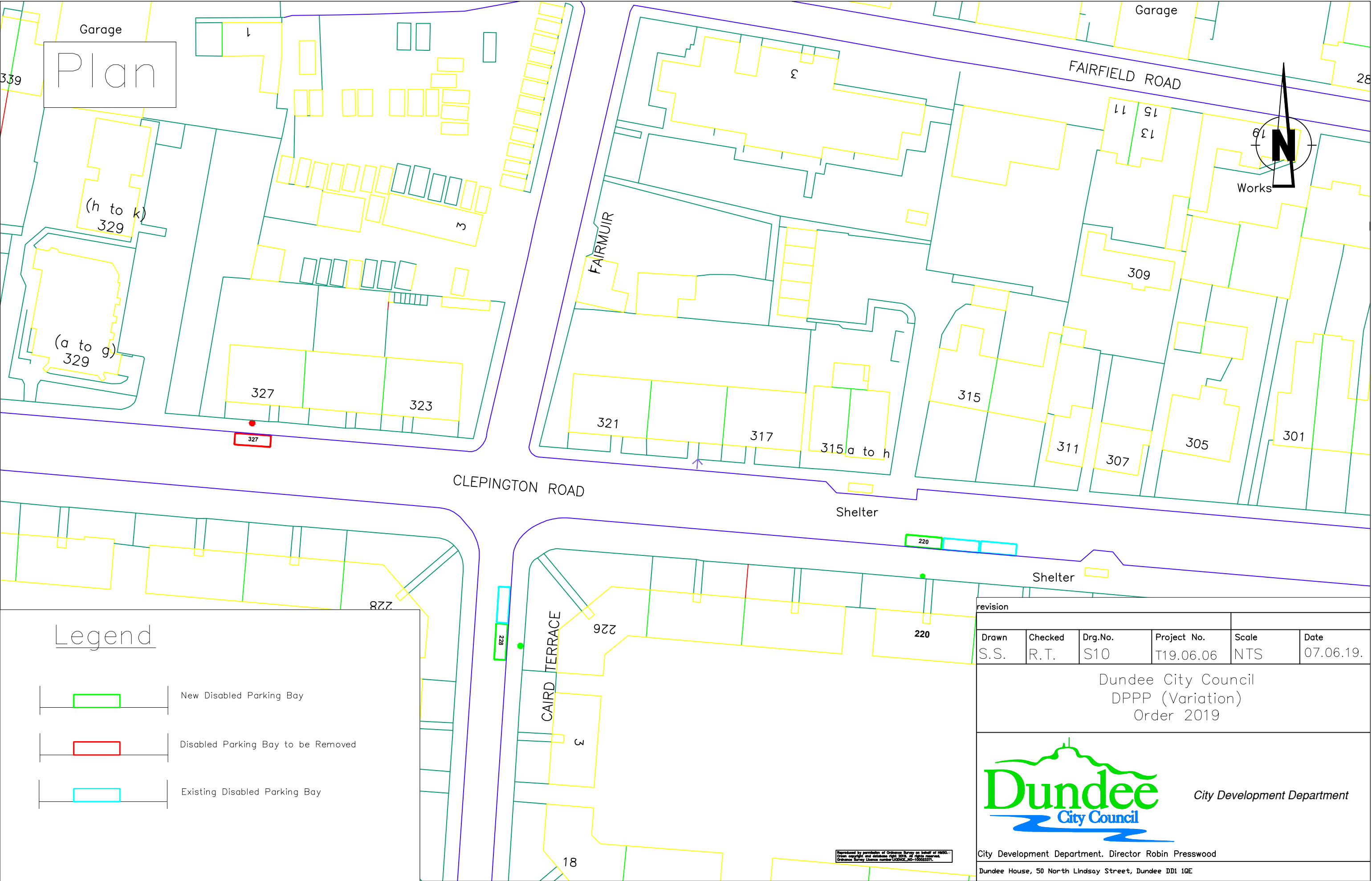
Dundee House, 50 North Lindsay Street, Dundee DD1 1QE



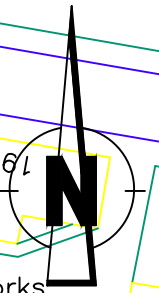
revision					
Drawn	Checked	Drg.No.	Project No.	Scale	Date
S.S.	R.T.	S8	T19.06.06	NTS	07.06.19.
Dundee City Council DPPP (Variation) Order 2019					
 City Development Department					
City Development Department. Director Robin Presswood					
Dundee House, 50 North Lindsay Street, Dundee DD1 1QE					






revision					
Drawn	Checked	Drg.No.	Project No.	Scale	Date
S.S.	R.T.	S9	T19.06.06	NTS	07.06.19.
Dundee City Council DPPP (Variation) Order 2019					
<div><div><div>Dundee</div><div>City Council</div></div><div>City Development Department</div></div>					
City Development Department. Director Robin Presswood					
Dundee House, 50 North Lindsay Street, Dundee DD1 1QE					



Plan



Legend

-  New Disabled Parking Bay
-  Disabled Parking Bay to be Removed
-  Existing Disabled Parking Bay

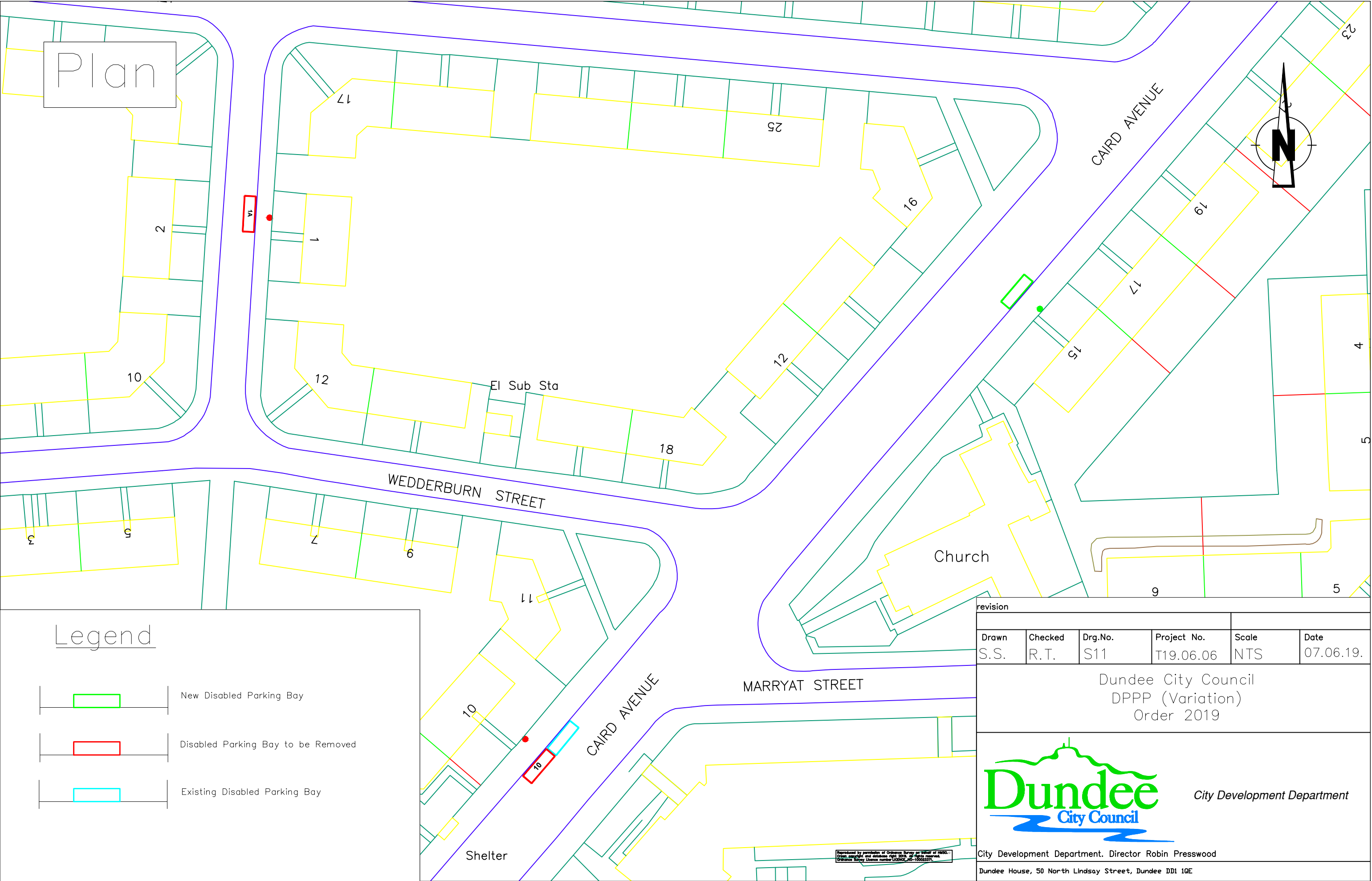
revision					
Drawn	Checked	Drg.No.	Project No.	Scale	Date
S.S.	R.T.	S10	T19.06.06	NTS	07.06.19.

Dundee City Council
DPPP (Variation)
Order 2019






City Development Department. Director Robin Presswood
Dundee House, 50 North Lindsay Street, Dundee DD1 1QE


Reproduced by permission of Ordnance Survey on behalf of HMSO.
© Crown copyright and database right 2019. All rights reserved.
Ordnance Survey Licence number LC900003371.



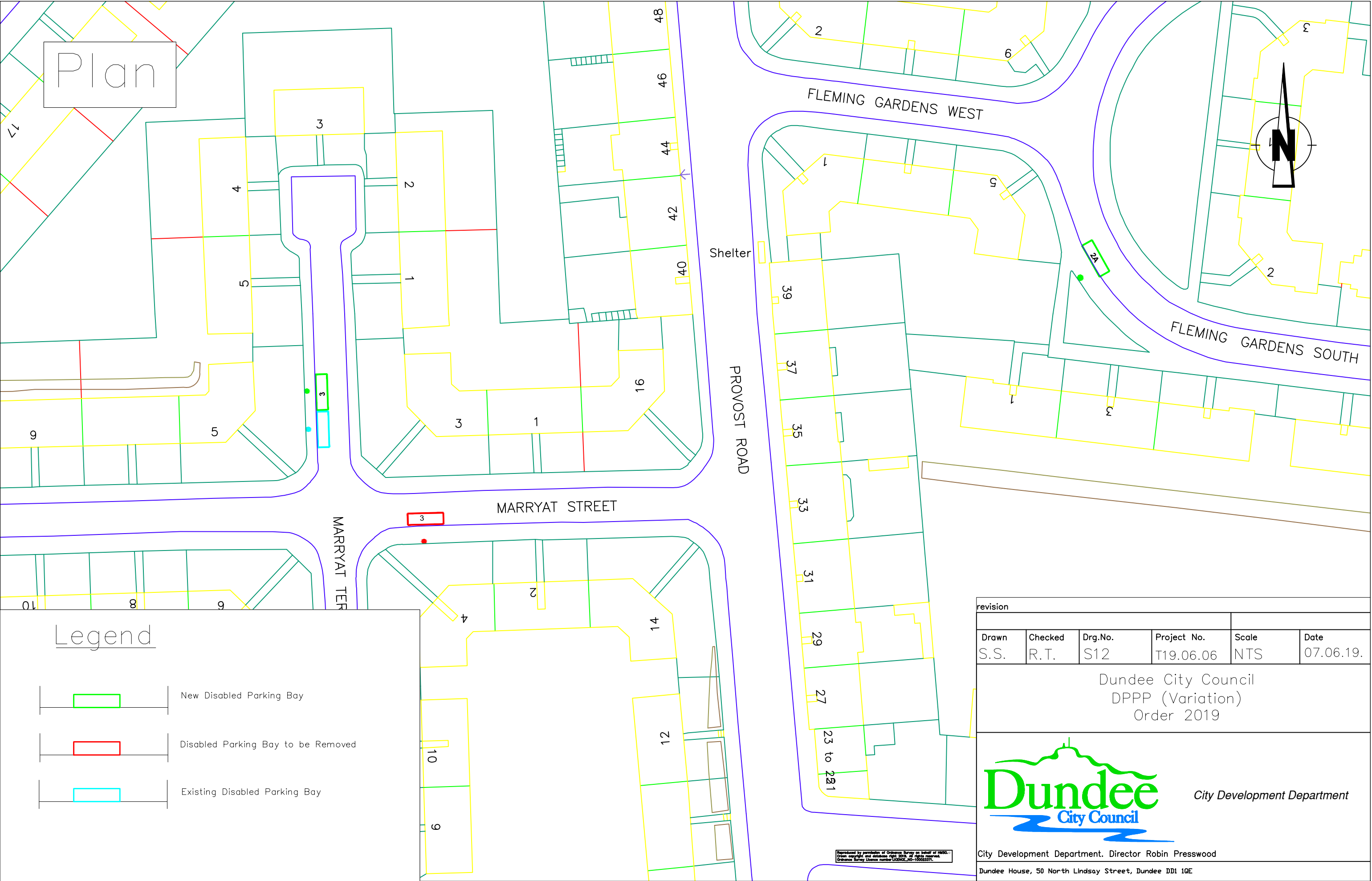
Plan


Legend

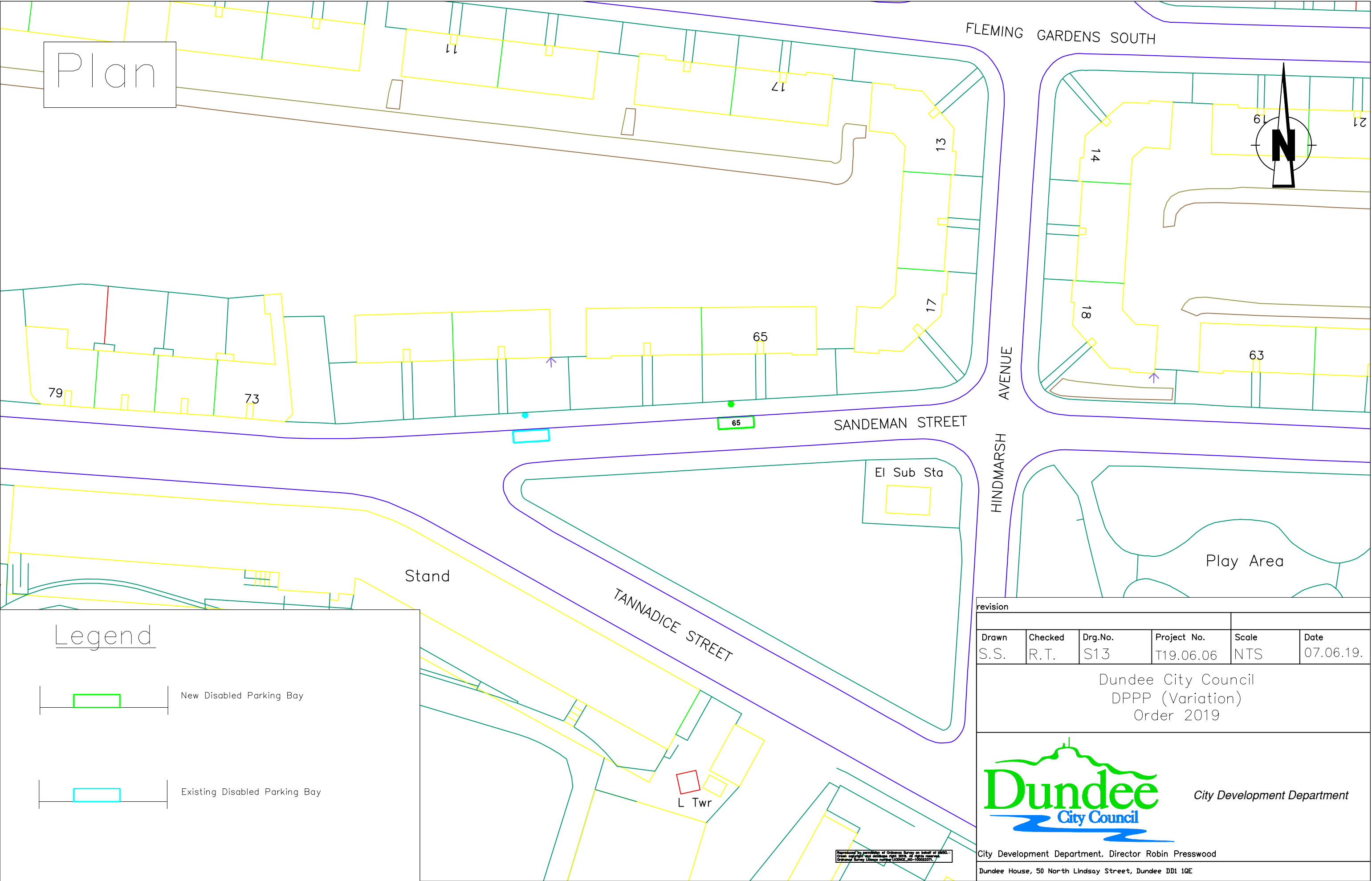
-  New Disabled Parking Bay
-  Disabled Parking Bay to be Removed
-  Existing Disabled Parking Bay

revision					
Drawn	Checked	Drg.No.	Project No.	Scale	Date
S.S.	R.T.	S11	T19.06.06	NTS	07.06.19.
Dundee City Council DPPP (Variation) Order 2019					
			City Development Department		
City Development Department. Director Robin Presswood					
Dundee House, 50 North Lindsay Street, Dundee DD1 1QE					

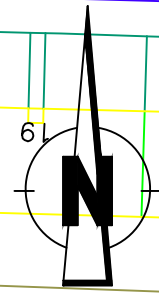
Reproduced by permission of Ordnance Survey on behalf of HMSO.
© Crown copyright and database right 2019. All rights reserved.
Ordnance Survey Licence number LDNCE/40-100033371.





revision					
Drawn	Checked	Drg.No.	Project No.	Scale	Date
S.S.	R.T.	S12	T19.06.06	NTS	07.06.19.
Dundee City Council DPPP (Variation) Order 2019					
 City Development Department					
City Development Department. Director Robin Presswood					
Dundee House, 50 North Lindsay Street, Dundee DD1 1QE					




Plan

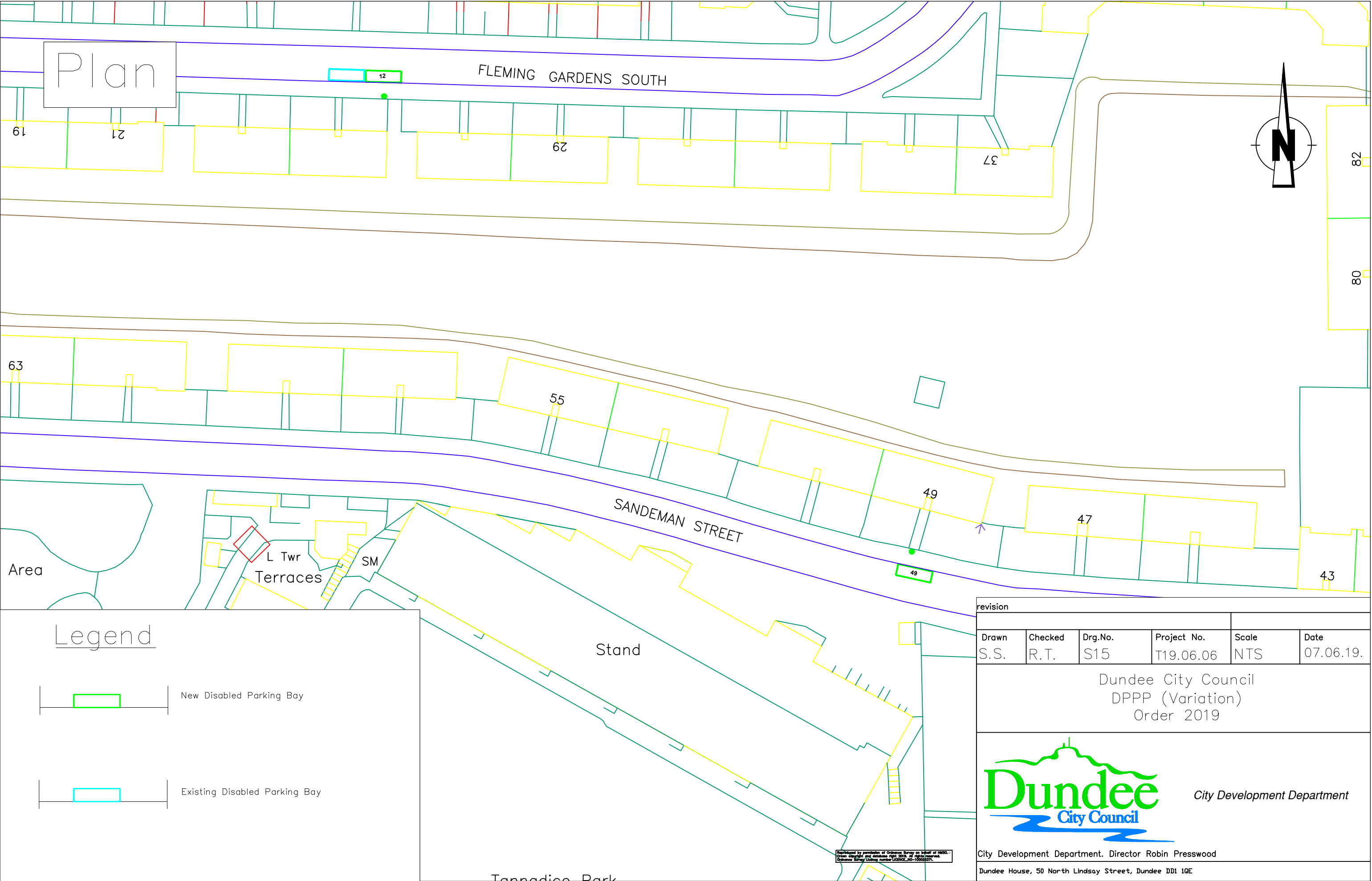



Legend

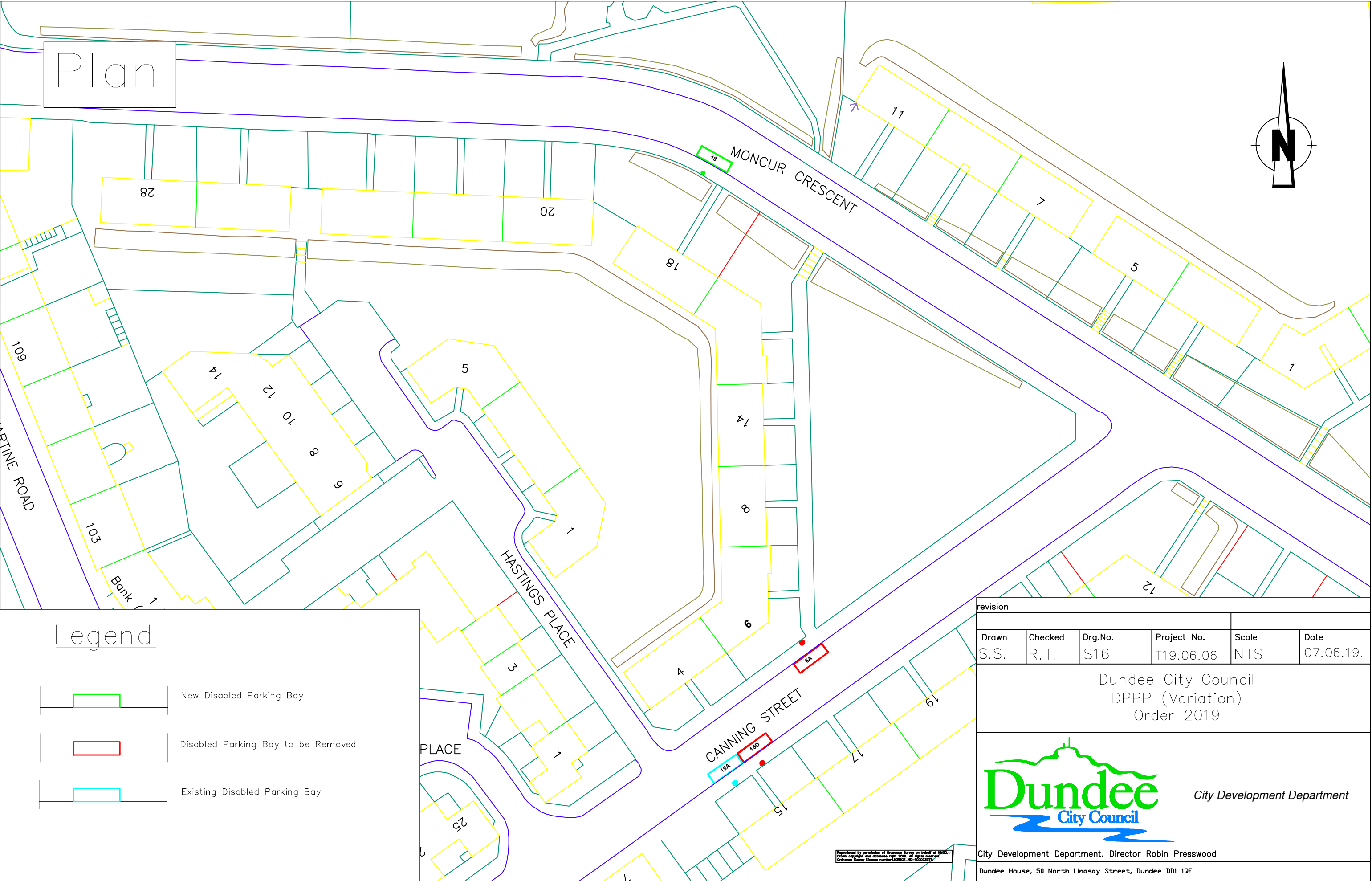
-  New Disabled Parking Bay
-  Existing Disabled Parking Bay

revision					
Drawn	Checked	Drg.No.	Project No.	Scale	Date
S.S.	R.T.	S13	T19.06.06	NTS	07.06.19.
Dundee City Council DPPP (Variation) Order 2019					
 City Development Department					
City Development Department. Director Robin Presswood					
Dundee House, 50 North Lindsay Street, Dundee DD1 1QE					

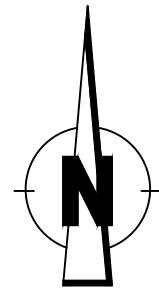
Represented by permission of Ordnance Survey on behalf of HMSO.
© Crown copyright and database right 2019. All rights reserved.
Ordnance Survey Licence number: 100033371.






revision					
Drawn	Checked	Drg.No.	Project No.	Scale	Date
S.S.	R.T.	S15	T19.06.06	NTS	07.06.19.
Dundee City Council DPPP (Variation) Order 2019					
 City Development Department					
City Development Department. Director Robin Presswood					
Dundee House, 50 North Lindsay Street, Dundee DD1 1QE					




Plan

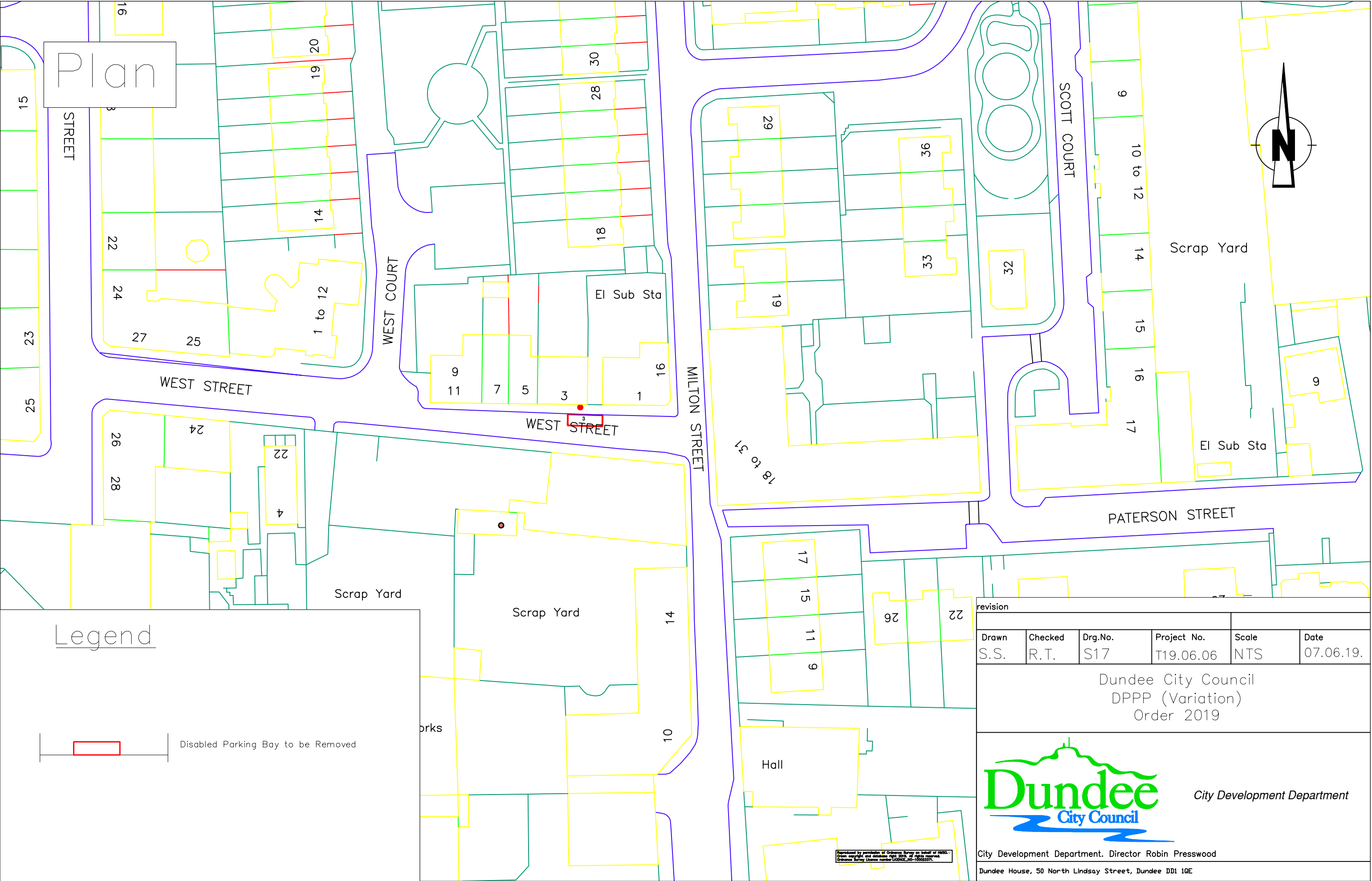


Legend

-  New Disabled Parking Bay
-  Disabled Parking Bay to be Removed
-  Existing Disabled Parking Bay


revision					
Drawn	Checked	Drg.No.	Project No.	Scale	Date
S.S.	R.T.	S16	T19.06.06	NTS	07.06.19.
Dundee City Council DPPP (Variation) Order 2019					
			City Development Department		
City Development Department. Director Robin Presswood					
Dundee House, 50 North Lindsay Street, Dundee DD1 1QE					

Reproduced by permission of Ordnance Survey on behalf of HMSO.
© Crown copyright and database right 2019. All rights reserved.
Ordnance Survey Licence number LC000033371.

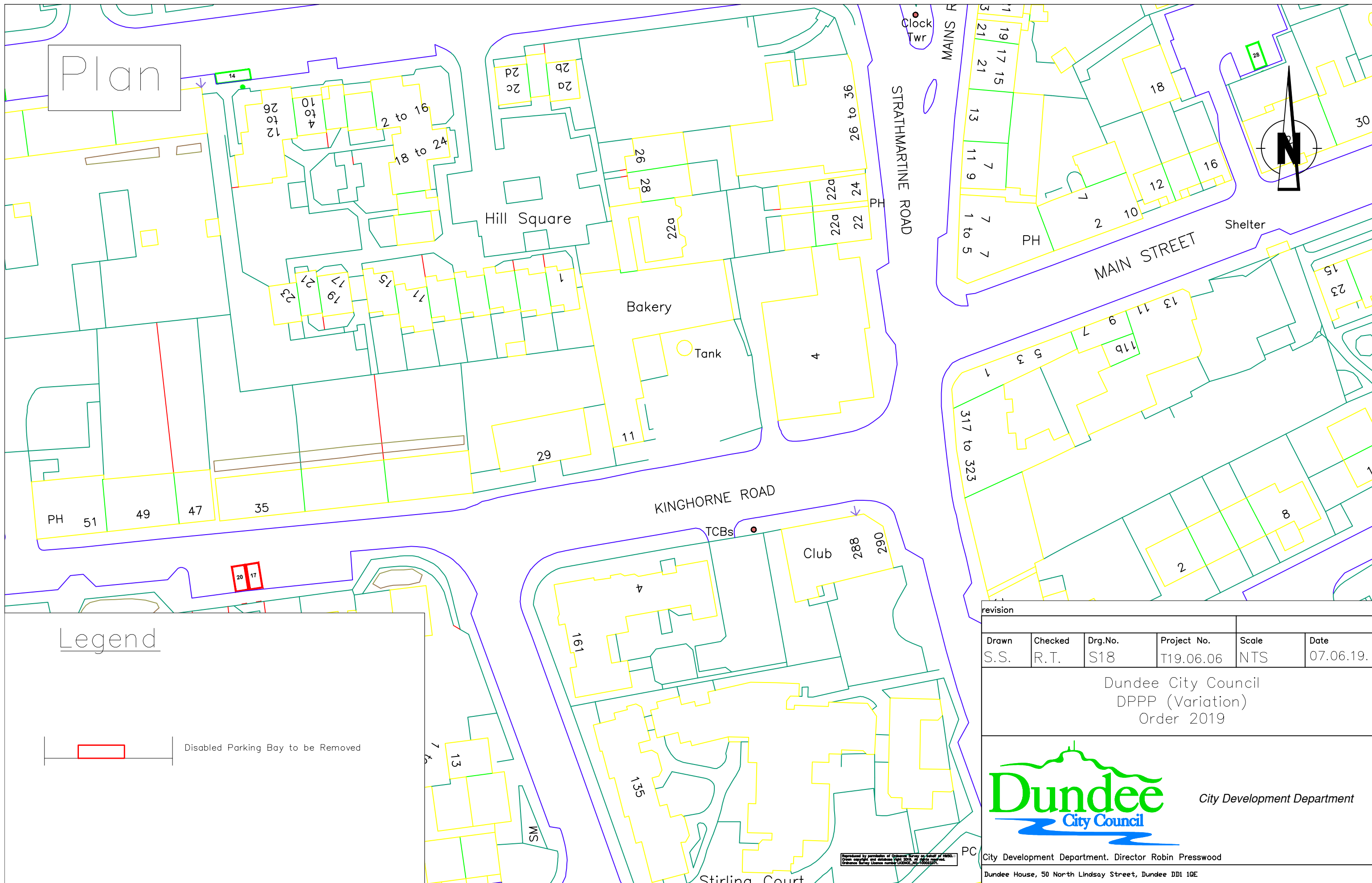


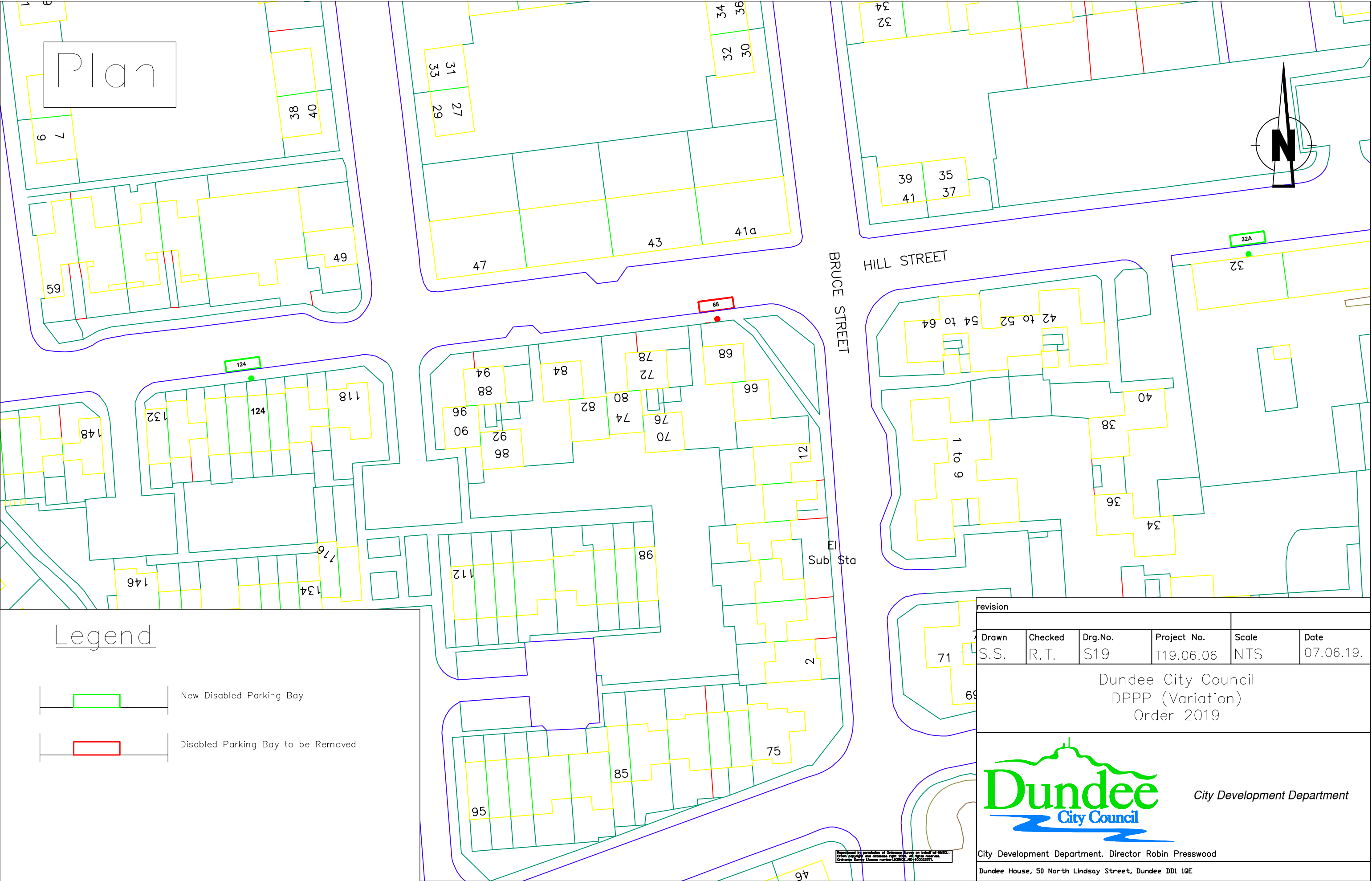
Legend

 Disabled Parking Bay to be Removed

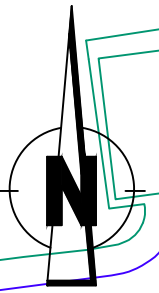
revision					
Drawn	Checked	Drg.No.	Project No.	Scale	Date
S.S.	R.T.	S17	T19.06.06	NTS	07.06.19.
Dundee City Council DPPP (Variation) Order 2019					
 City Development Department					
City Development Department. Director Robin Presswood					
Dundee House, 50 North Lindsay Street, Dundee DD1 1QE					

Reproduced by permission of Ordnance Survey on behalf of HMSO.
© Crown copyright and database right 2019. All rights reserved.
Ordnance Survey Licence number LC00003371.







Plan




Legend

-  New Disabled Parking Bay
-  Disabled Parking Bay to be Removed

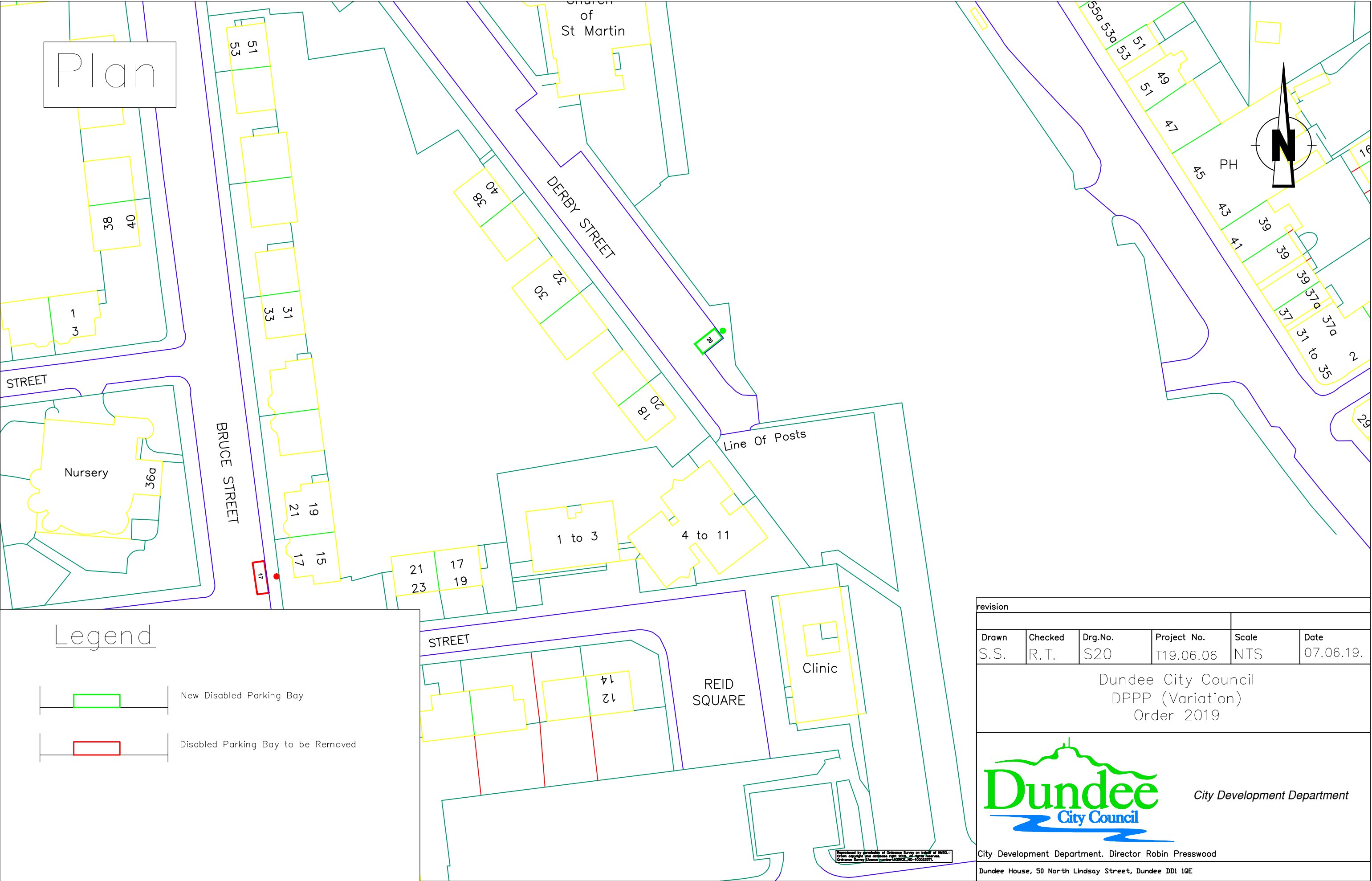
revision					
Drawn	Checked	Drg.No.	Project No.	Scale	Date
S.S.	R.T.	S19	T19.06.06	NTS	07.06.19.

Dundee City Council
DPPP (Variation)
Order 2019

 *City Development Department*



City Development Department. Director Robin Presswood
Dundee House, 50 North Lindsay Street, Dundee DD1 1QE


Reproduced by permission of Ordnance Survey on behalf of HMSO.
© Crown copyright and database right 2019. All rights reserved.
Ordnance Survey Licence number 100033371.

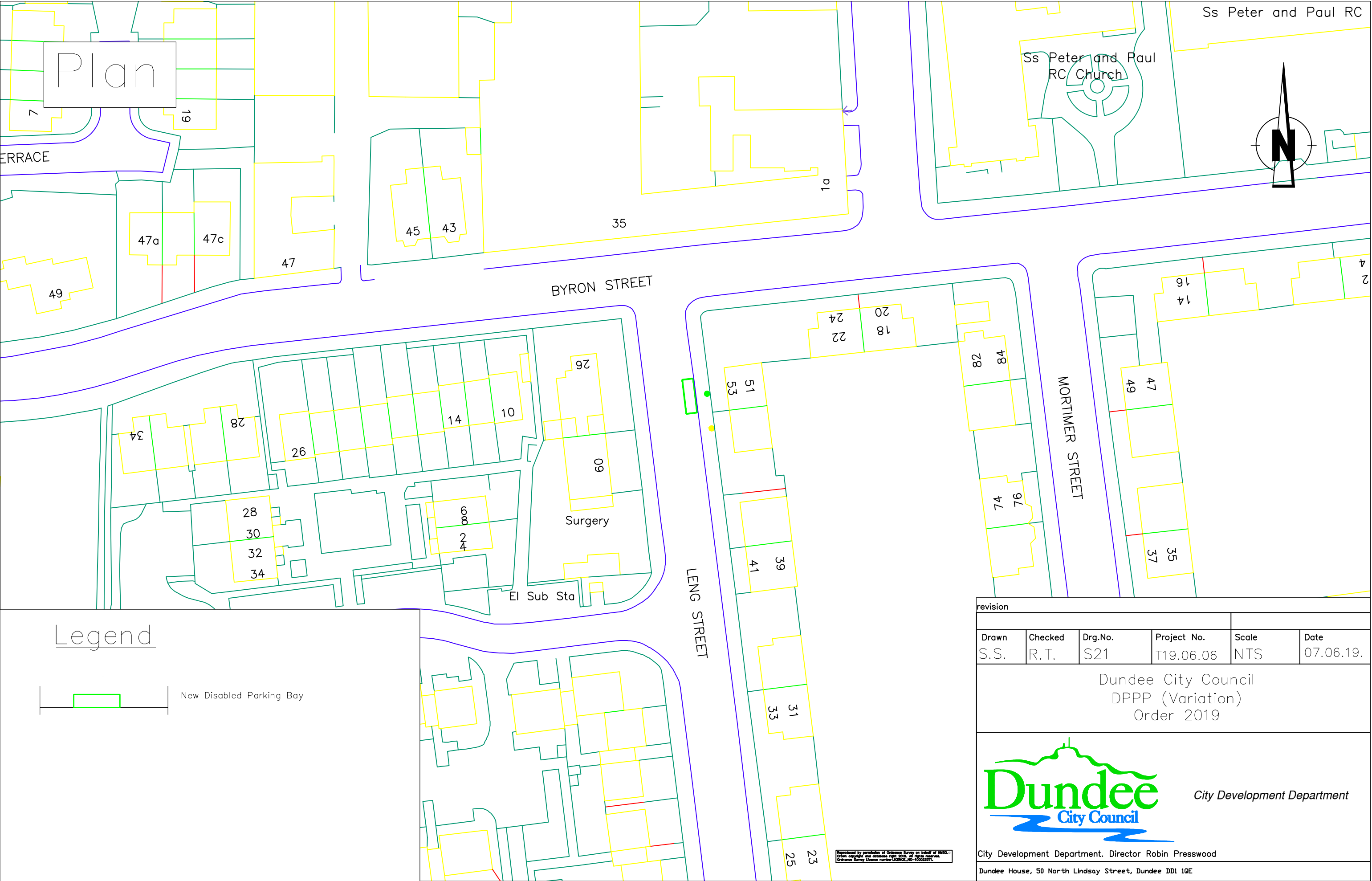



Plan

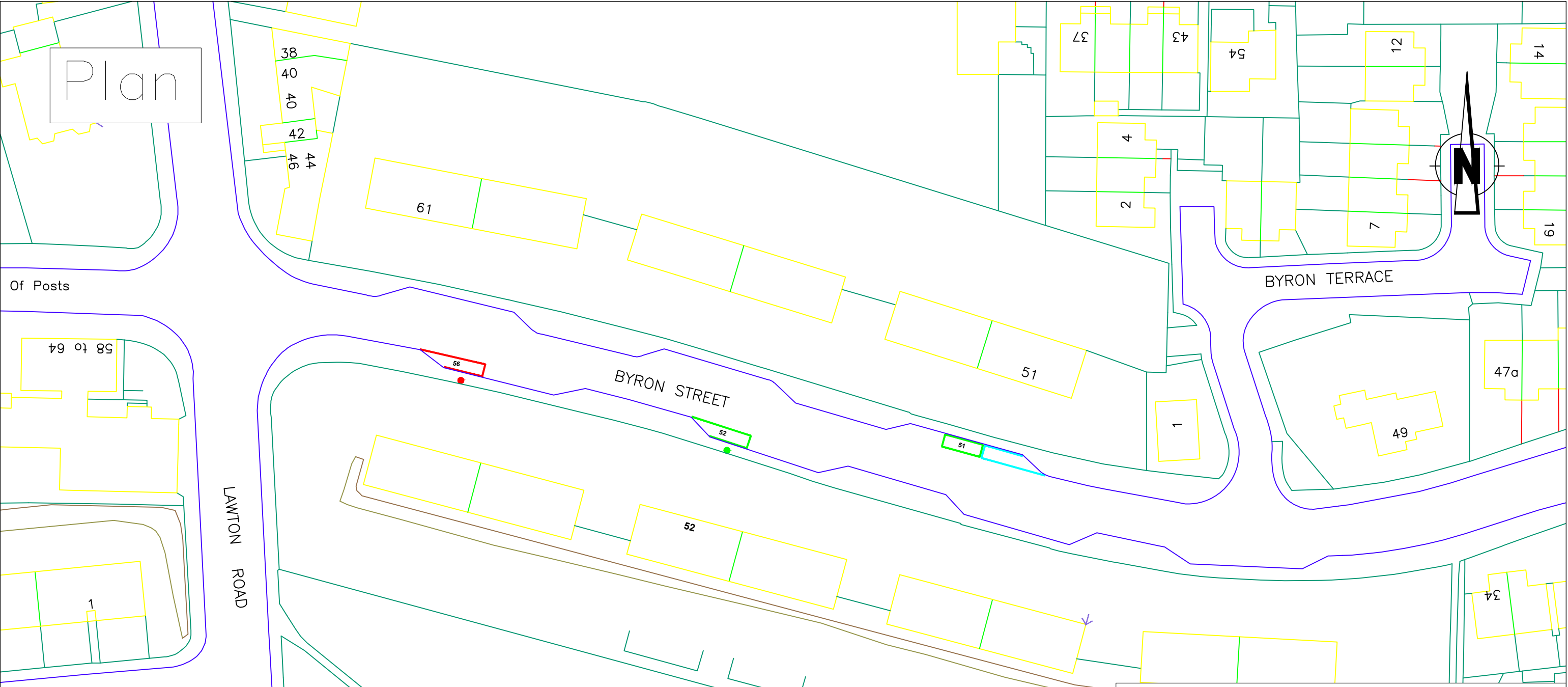
Legend

-  New Disabled Parking Bay
-  Disabled Parking Bay to be Removed

revision					
Drawn	Checked	Drg.No.	Project No.	Scale	Date
S.S.	R.T.	S20	T19.06.06	NTS	07.06.19.
Dundee City Council DPPP (Variation) Order 2019					
 <div>City Development Department</div>					
City Development Department. Director Robin Presswood					
Dundee House, 50 North Lindsay Street, Dundee DD1 1QE					



revision					
Drawn	Checked	Drg.No.	Project No.	Scale	Date
S.S.	R.T.	S21	T19.06.06	NTS	07.06.19.
Dundee City Council DPPP (Variation) Order 2019					
 City Development Department					
City Development Department. Director Robin Presswood					
Dundee House, 50 North Lindsay Street, Dundee DD1 1QE					



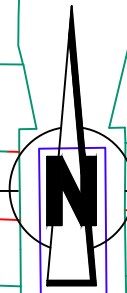
Plan

Of Posts




LAWTON ROAD

BYRON STREET


BYRON TERRACE

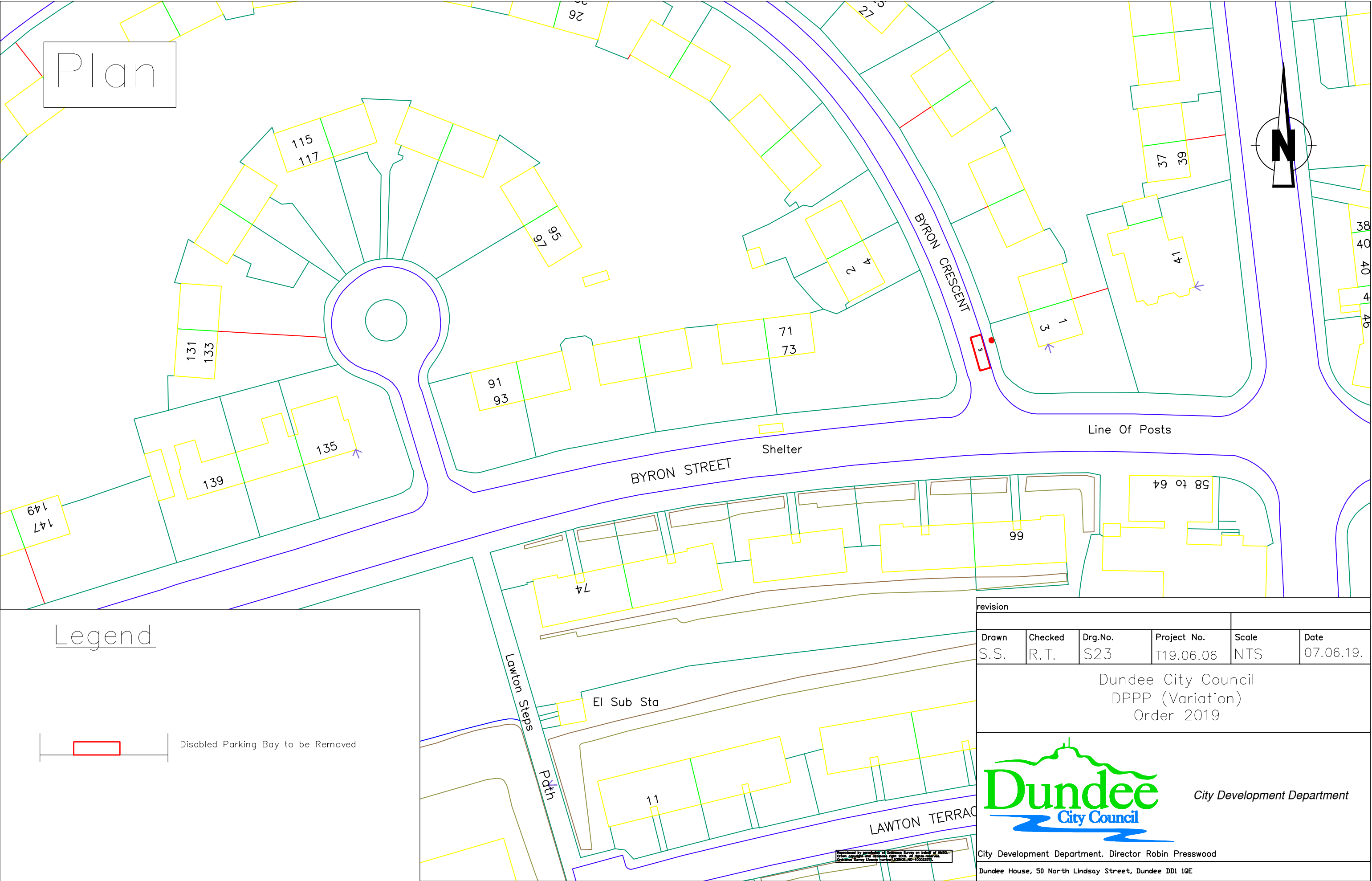


Legend

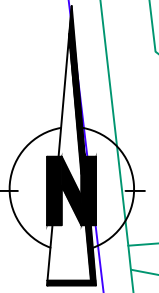
-  New Disabled Parking Bay
-  Disabled Parking Bay to be Removed
-  Existing Disabled Parking Bay

Reproduced by permission of Ordnance Survey on behalf of HMSO.
Crown copyright and database right 2019. All rights reserved.
Ordnance Survey Licence number LC00003371.


revision					
Drawn	Checked	Drg.No.	Project No.	Scale	Date
S.S.	R.T.	S22	T19.06.06	NTS	07.06.19.
Dundee City Council DPPP (Variation) Order 2019					
 <div>City Development Department</div>					
City Development Department. Director Robin Presswood					
Dundee House, 50 North Lindsay Street, Dundee DD1 1QE					




Plan

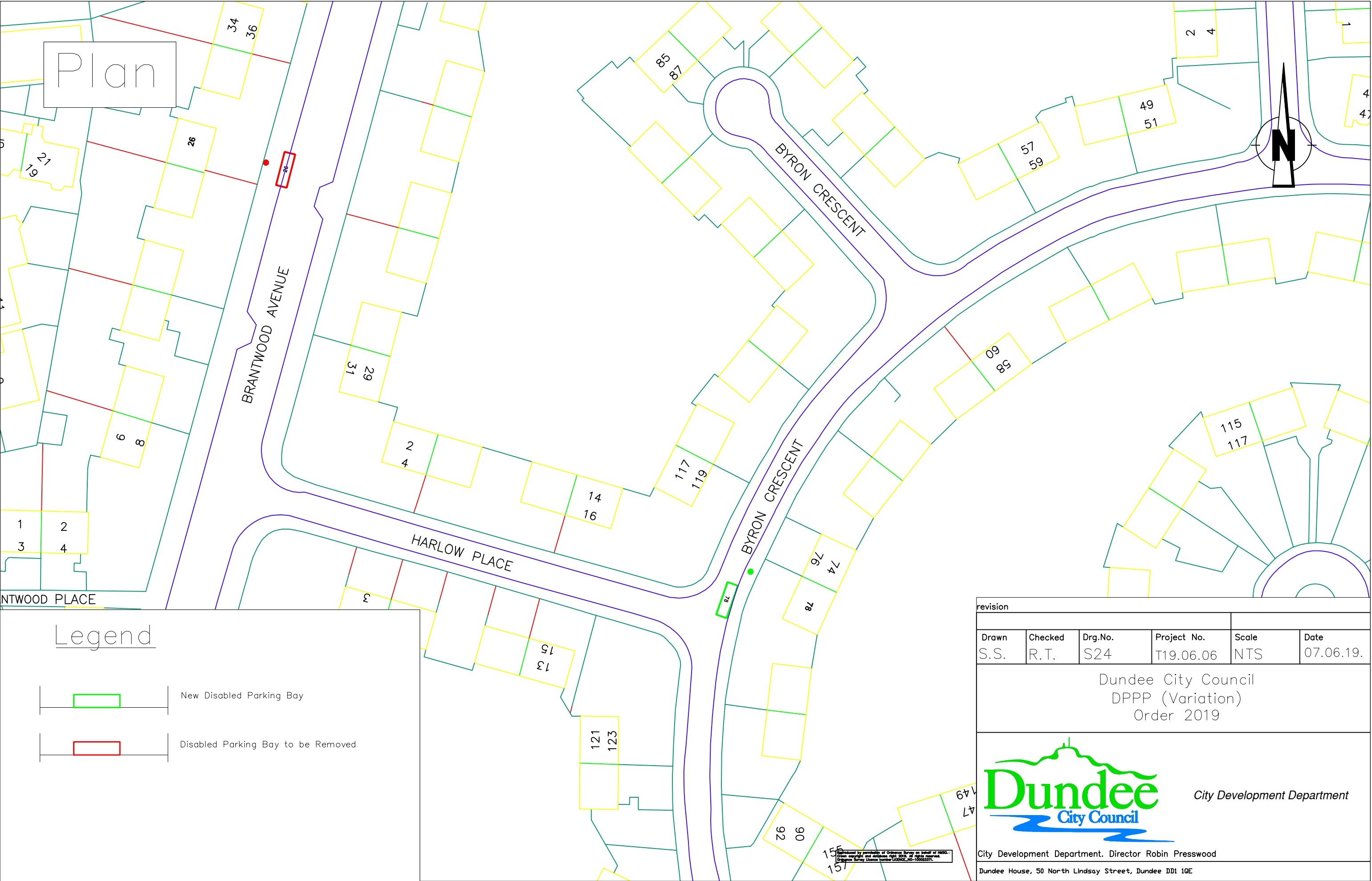



Legend

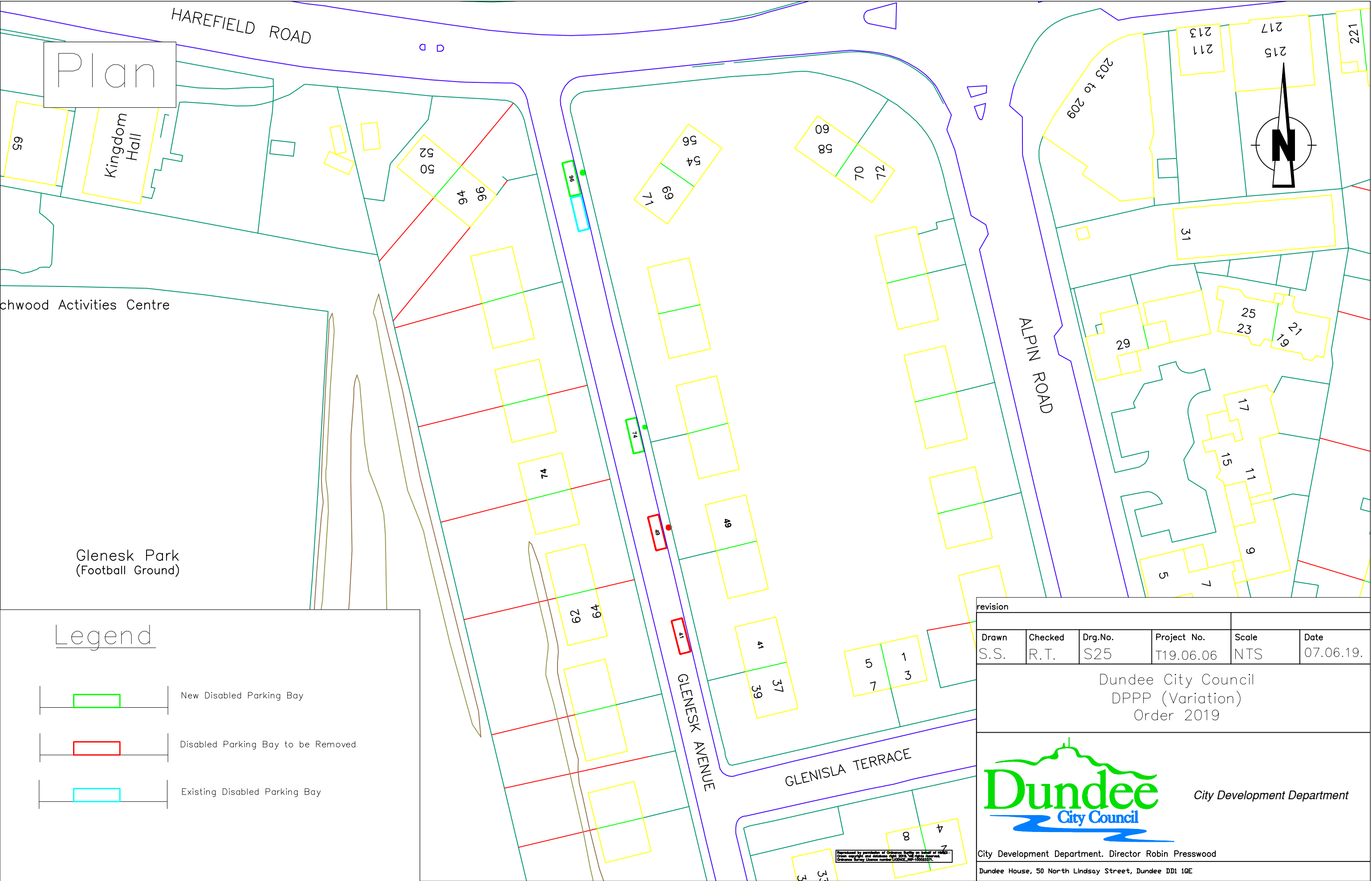
 Disabled Parking Bay to be Removed

revision					
Drawn	Checked	Drg.No.	Project No.	Scale	Date
S.S.	R.T.	S23	T19.06.06	NTS	07.06.19.
Dundee City Council DPPP (Variation) Order 2019					
 City Development Department					
City Development Department. Director Robin Presswood					
Dundee House, 50 North Lindsay Street, Dundee DD1 1QE					

Represented by planning of Ordnance Survey on behalf of 18850-
Cross copyright and database right 2019. All rights reserved.
Ordnance Survey Licence number 100033379.



revision					
Drawn	Checked	Drg.No.	Project No.	Scale	Date
S.S.	R.T.	S24	T19.06.06	NTS	07.06.19.
Dundee City Council DPPP (Variation) Order 2019					
 City Development Department					
City Development Department. Director Robin Presswood					
Dundee House, 50 North Lindsay Street, Dundee DD1 1QE					






Plan

chwood Activities Centre


Glenesk Park
(Football Ground)

Legend

-  New Disabled Parking Bay
-  Disabled Parking Bay to be Removed
-  Existing Disabled Parking Bay

revision					
Drawn	Checked	Drg.No.	Project No.	Scale	Date
S.S.	R.T.	S25	T19.06.06	NTS	07.06.19.

Dundee City Council
DPPP (Variation)
Order 2019

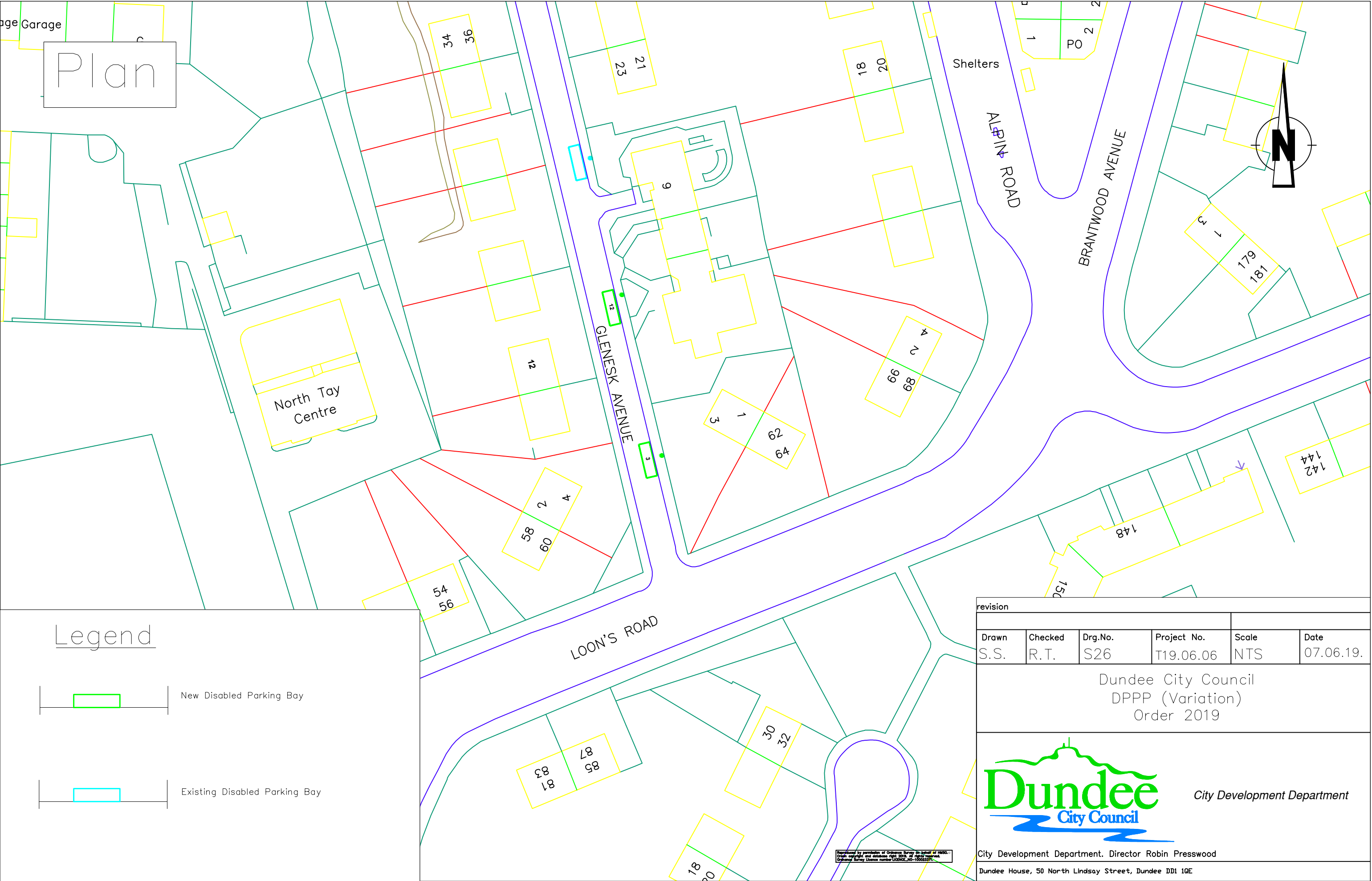


City Development Department

City Development Department. Director Robin Presswood

Dundee House, 50 North Lindsay Street, Dundee DD1 1QE

Reproduced by permission of Ordnance Survey on behalf of HMSO.
© Crown copyright and database right 2019. All rights reserved.
Ordnance Survey Licence number 100035371.



Plan

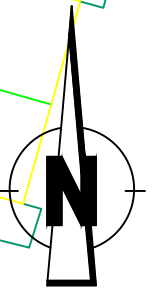
North Tay Centre

GLENESK AVENUE



LOON'S ROAD


ALPIN ROAD

BRANTWOOD AVENUE

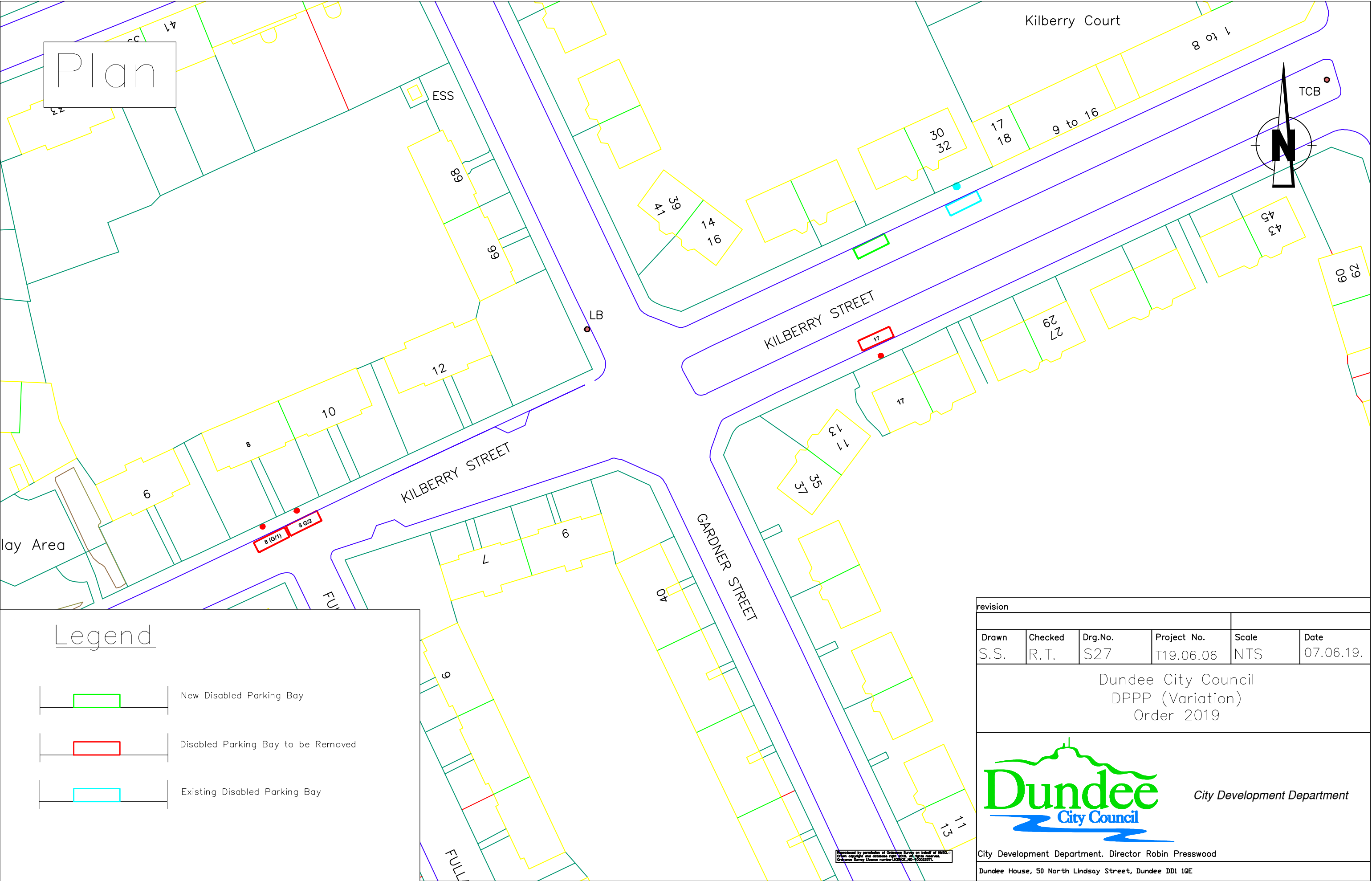


Legend

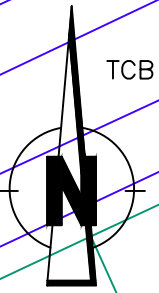
-  New Disabled Parking Bay
-  Existing Disabled Parking Bay

revision					
Drawn	Checked	Drg.No.	Project No.	Scale	Date
S.S.	R.T.	S26	T19.06.06	NTS	07.06.19.
Dundee City Council DPPP (Variation) Order 2019					
<div><div>Dundee City Council</div><div>City Development Department</div></div>					
City Development Department. Director Robin Presswood					
Dundee House, 50 North Lindsay Street, Dundee DD1 1QE					




Prepared by permission of Ordnance Survey in pursuance of 1960.
Copyright and database right 2019. All rights reserved.
Ordnance Survey Licence number 100033371.




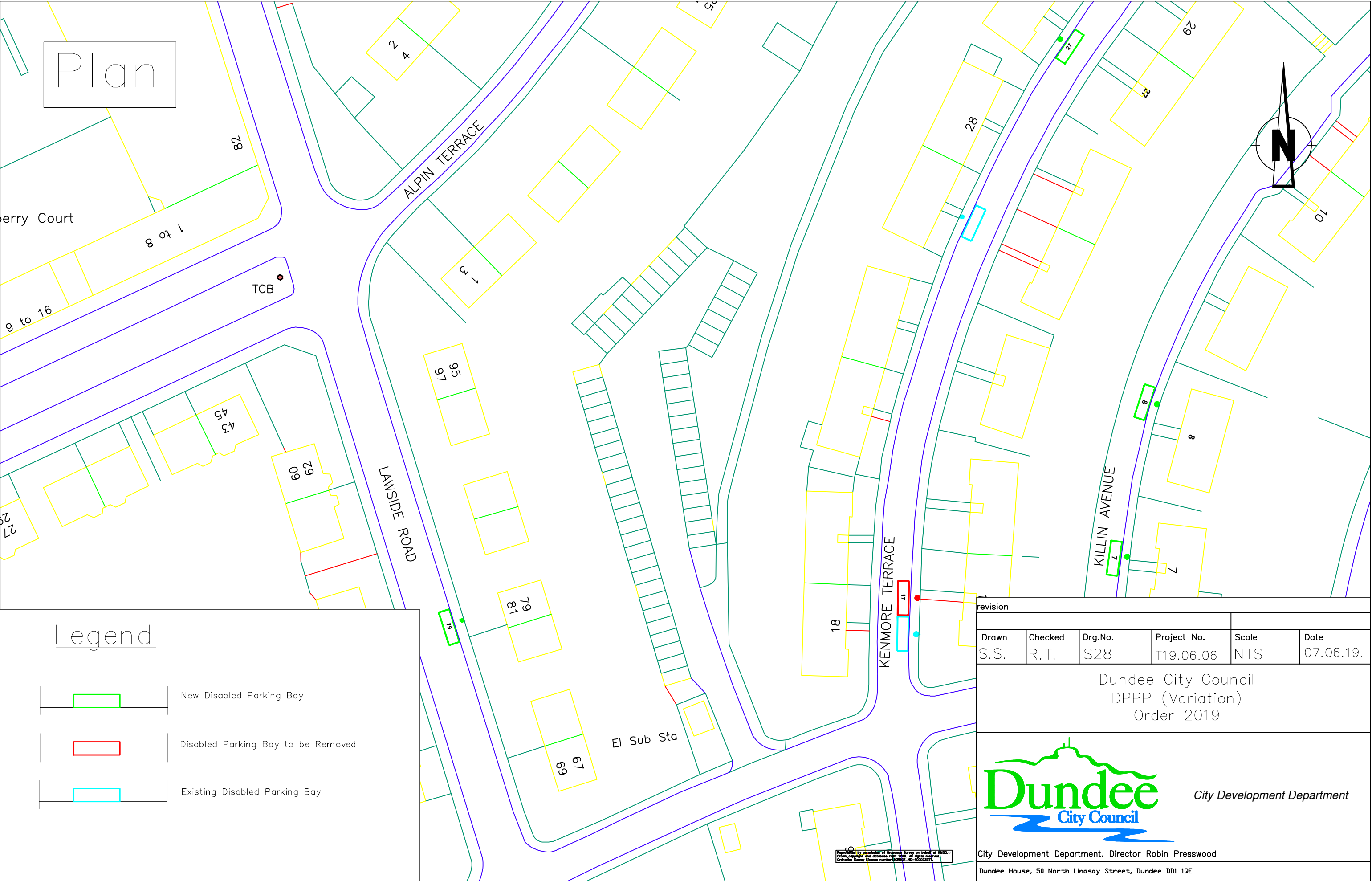
Plan



Legend

-  New Disabled Parking Bay
-  Disabled Parking Bay to be Removed
-  Existing Disabled Parking Bay

revision					
Drawn	Checked	Drg.No.	Project No.	Scale	Date
S.S.	R.T.	S27	T19.06.06	NTS	07.06.19.
Dundee City Council DPPP (Variation) Order 2019					
 City Development Department					
City Development Department. Director Robin Presswood					
Dundee House, 50 North Lindsay Street, Dundee DD1 1QE					



Plan

Cherry Court

1 to 8

TCB

9 to 16

43

60 62

27

LANESIDE ROAD

ALPIN TERRACE

95 97

79 81

El Sub Sta

69 67

18

KENMORE TERRACE

28

KILLIN AVENUE

8

29

23

10


8

7


Legend




New Disabled Parking Bay



Disabled Parking Bay to be Removed

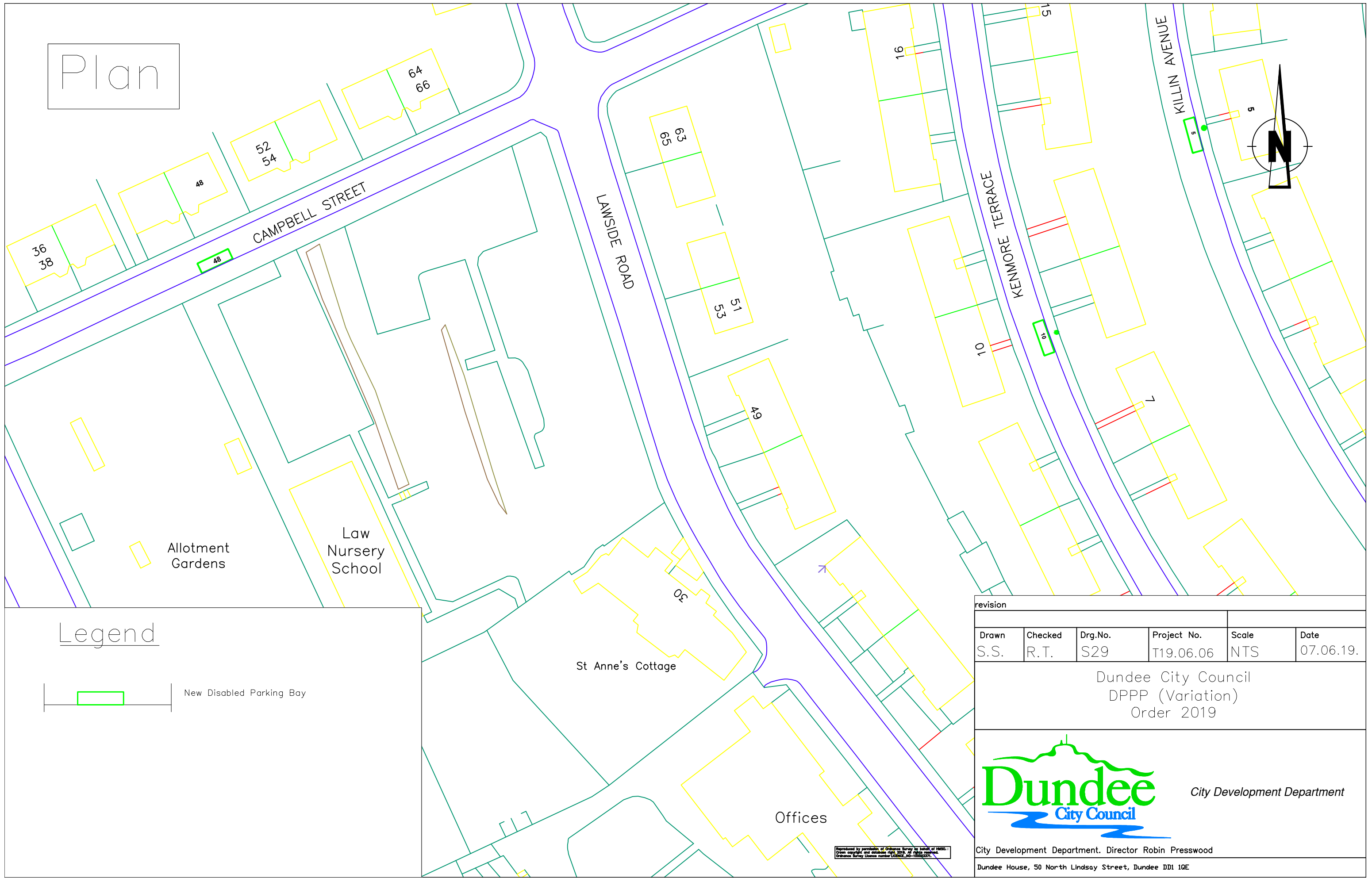


Existing Disabled Parking Bay

revision					
Drawn S.S.	Checked R.T.	Drg.No. S28	Project No. T19.06.06	Scale NTS	Date 07.06.19.
Dundee City Council DPPP (Variation) Order 2019					
			City Development Department		
City Development Department. Director Robin Presswood					
Dundee House, 50 North Lindsay Street, Dundee DD1 1QE					


Copyrighted by permission of Ordnance Survey on behalf of HMSO.
Crown copyright and database right 2019. All rights reserved.
Ordnance Survey Licence number 100033371

Plan

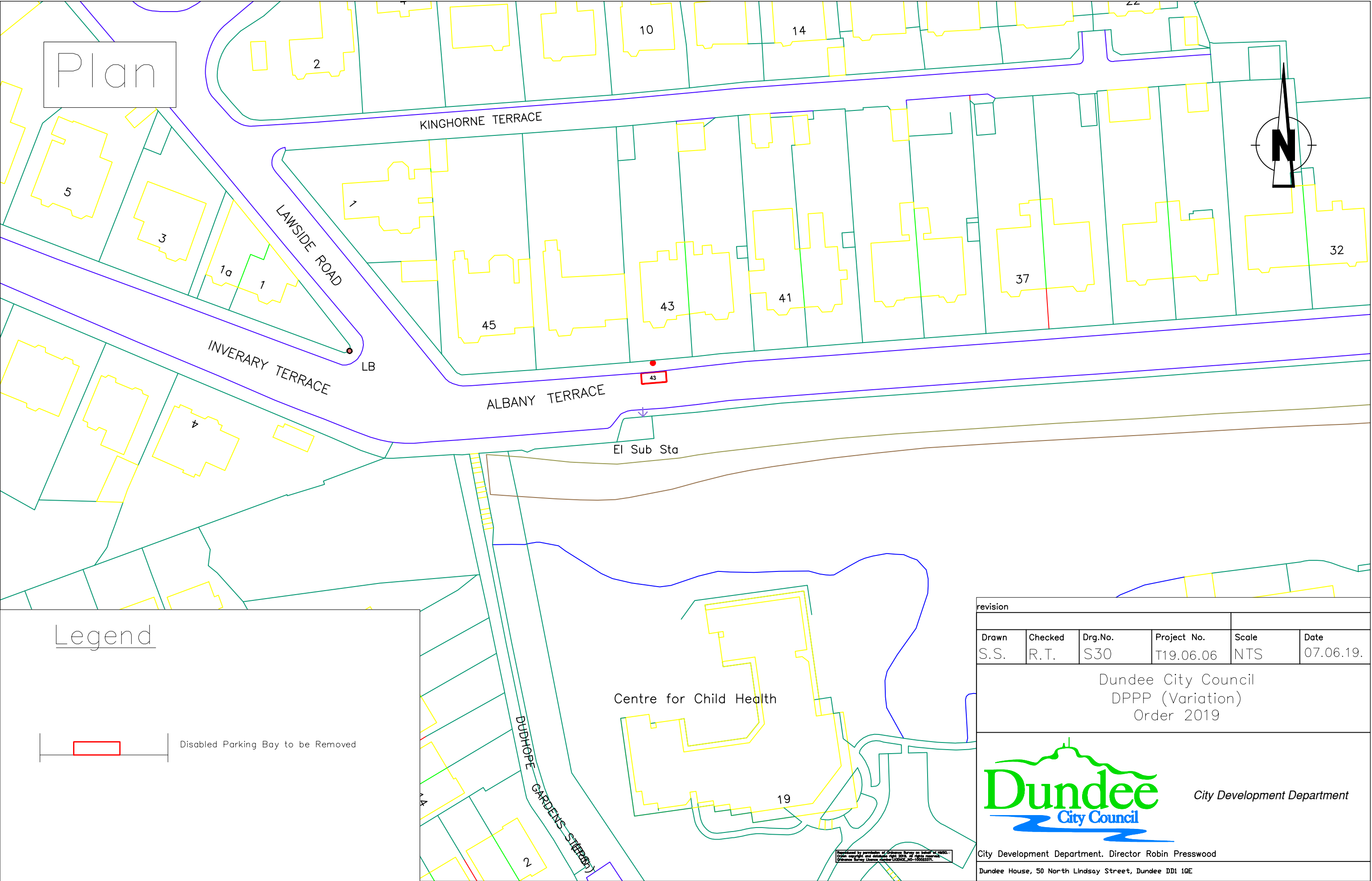



Legend

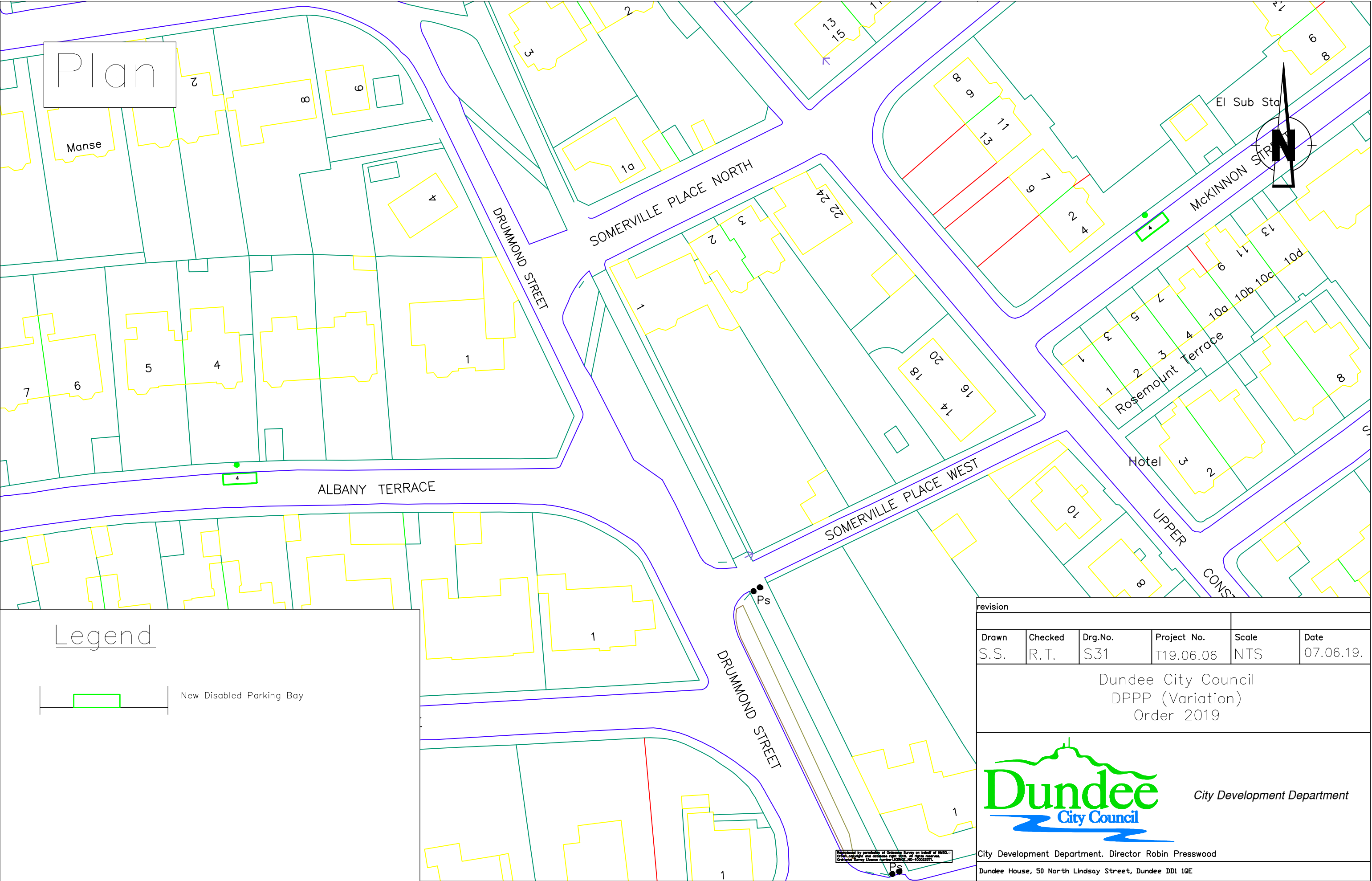
 New Disabled Parking Bay

revision					
Drawn	Checked	Drg.No.	Project No.	Scale	Date
S.S.	R.T.	S29	T19.06.06	NTS	07.06.19.
Dundee City Council DPPP (Variation) Order 2019					
 City Development Department					
City Development Department. Director Robin Presswood					
Dundee House, 50 North Lindsay Street, Dundee DD1 1QE					

Reproduced by permission of Ordnance Survey on behalf of HMSO.
© Crown copyright and database right 2019. All rights reserved.
Ordnance Survey Licence number 100033371.



revision					
Drawn	Checked	Drg.No.	Project No.	Scale	Date
S.S.	R.T.	S30	T19.06.06	NTS	07.06.19.
Dundee City Council DPPP (Variation) Order 2019					
		City Development Department			
City Development Department. Director Robin Presswood					
Dundee House, 50 North Lindsay Street, Dundee DD1 1QE					




Legend

 New Disabled Parking Bay

revision					
Drawn	Checked	Drg.No.	Project No.	Scale	Date
S.S.	R.T.	S31	T19.06.06	NTS	07.06.19.

Dundee City Council
DPPP (Variation)
Order 2019

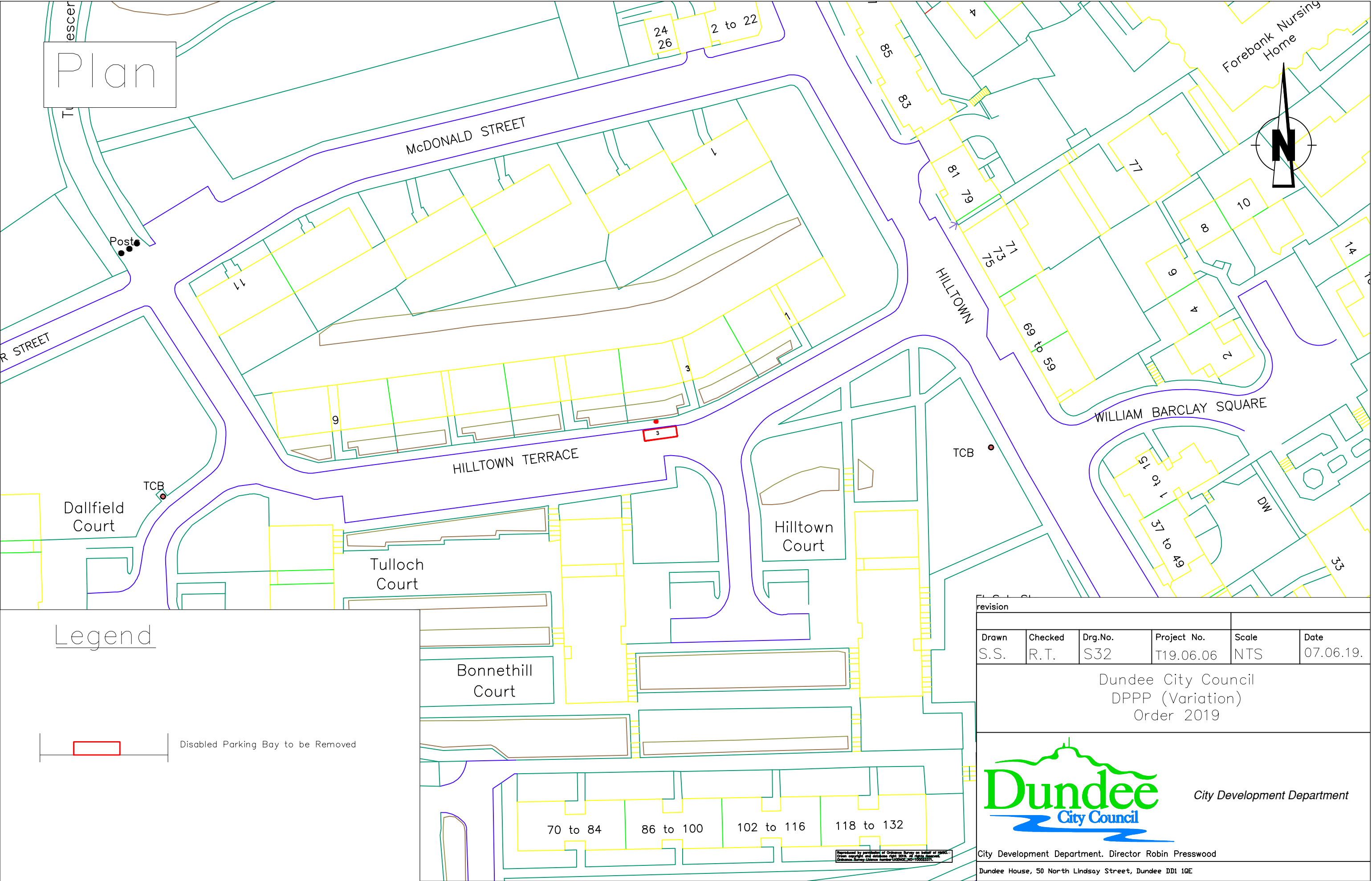



City Development Department

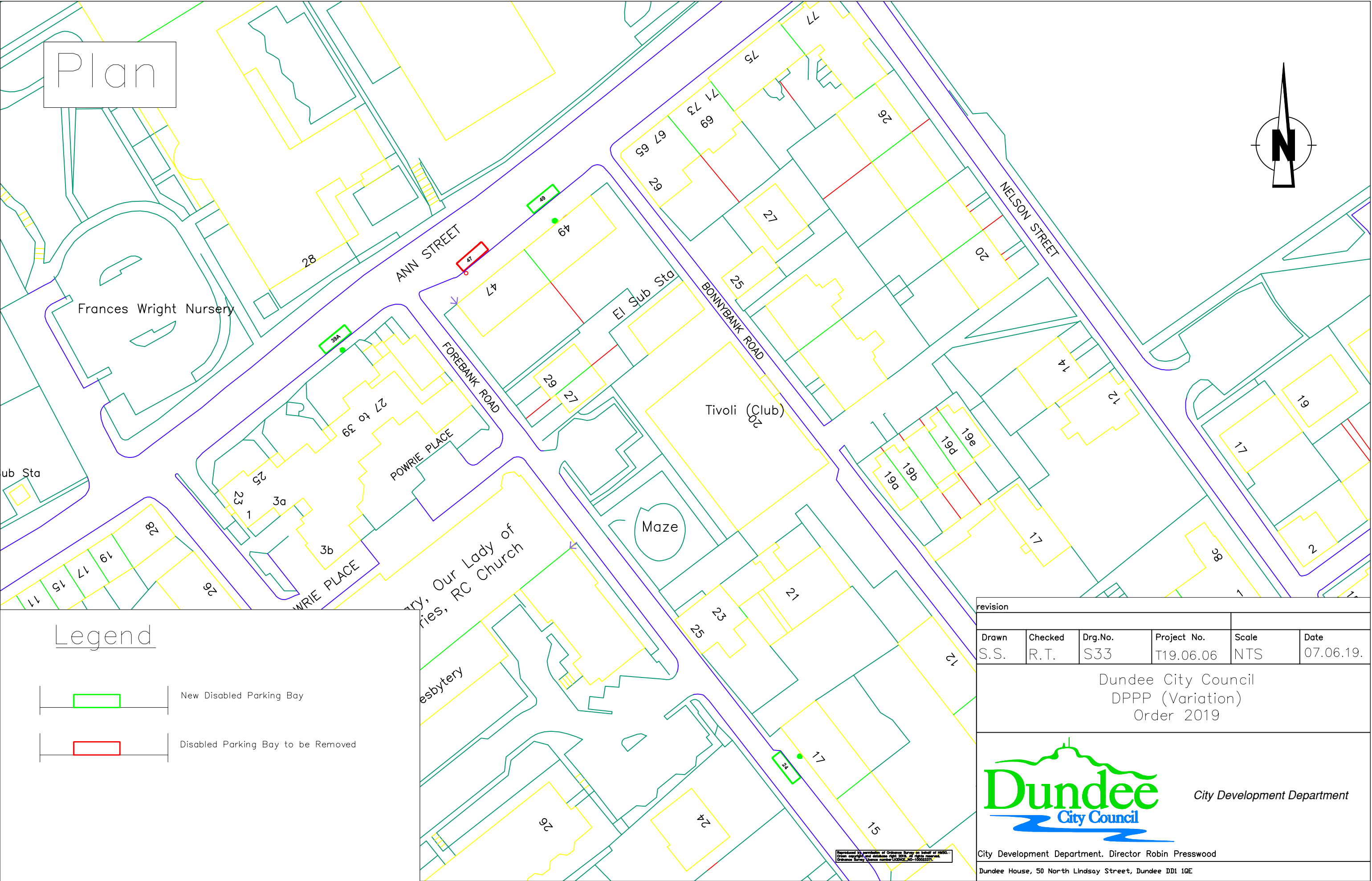
City Development Department. Director Robin Presswood

Dundee House, 50 North Lindsay Street, Dundee DD1 1QE

Prepared by permission of Ordnance Survey on behalf of HMSO.
Copyright and database right 2019. All rights reserved.
Ordnance Survey Licence Number 100033371.





revision					
Drawn	Checked	Drg.No.	Project No.	Scale	Date
S.S.	R.T.	S32	T19.06.06	NTS	07.06.19.
Dundee City Council DPPP (Variation) Order 2019					
 City Development Department					
City Development Department. Director Robin Presswood					
Dundee House, 50 North Lindsay Street, Dundee DD1 1QE					




Plan

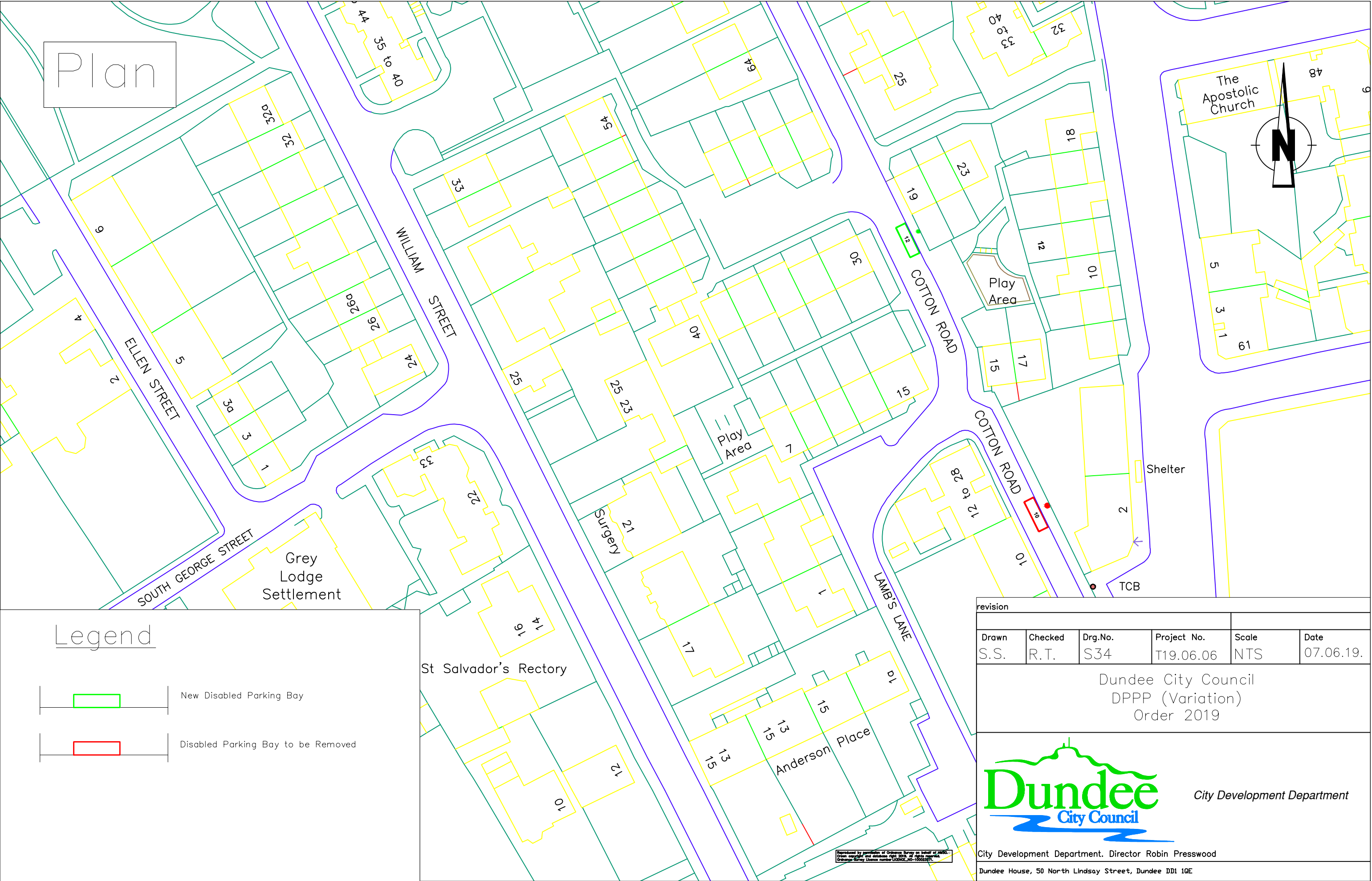


Legend

-  New Disabled Parking Bay
-  Disabled Parking Bay to be Removed

revision					
Drawn	Checked	Drg.No.	Project No.	Scale	Date
S.S.	R.T.	S33	T19.06.06	NTS	07.06.19.
Dundee City Council DPPP (Variation) Order 2019					
		City Development Department			
City Development Department. Director Robin Presswood					
Dundee House, 50 North Lindsay Street, Dundee DD1 1QE					


Reproduced by permission of Ordnance Survey on behalf of HMSO.
© Crown copyright and database right 2019. All rights reserved.
Ordnance Survey Licence number 100033371.



Plan

Legend

-  New Disabled Parking Bay
-  Disabled Parking Bay to be Removed

revision					
Drawn	Checked	Drg.No.	Project No.	Scale	Date
S.S.	R.T.	S34	T19.06.06	NTS	07.06.19.
Dundee City Council DPPP (Variation) Order 2019					
 City Development Department					
City Development Department. Director Robin Presswood					
Dundee House, 50 North Lindsay Street, Dundee DD1 1QE					