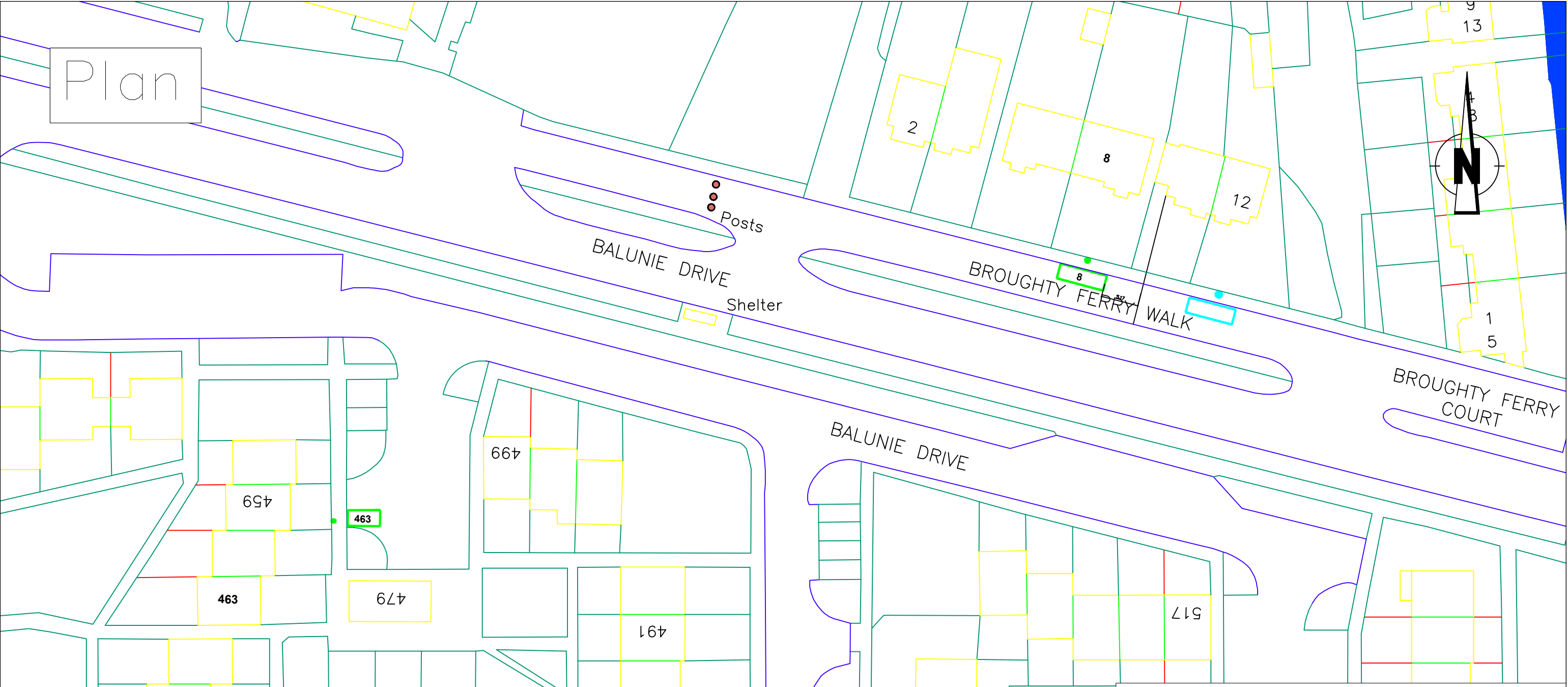




Plan




Legend

-  New Disabled Parking Bay
-  Existing Disabled Parking Bay

revision					
Drawn	Checked	Drg.No.	Project No.	Scale	Date
S.S.	R.T.	S1	T19.06.06	NTS	07.06.19.

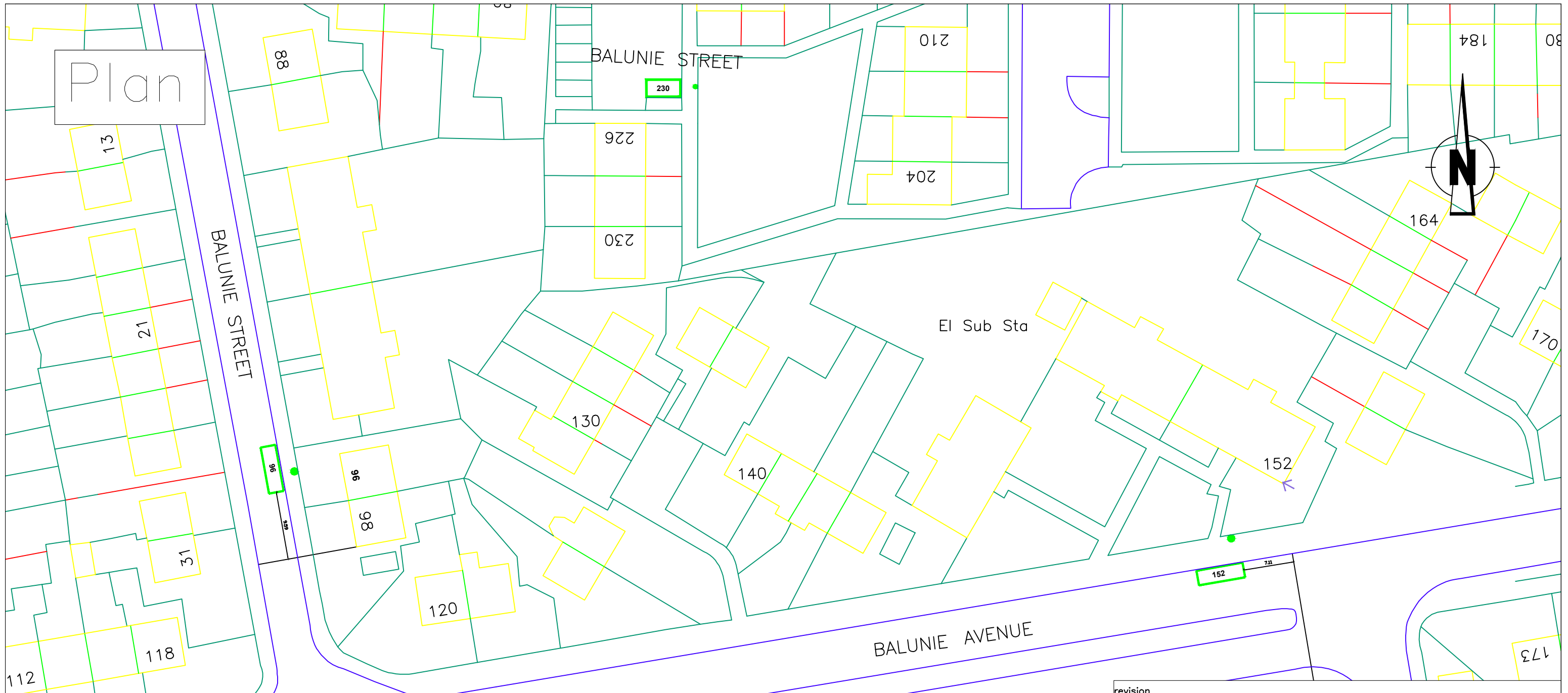
Dundee City Council
DPPP (Variation)
Order 2019



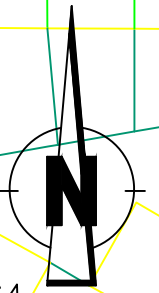
City Development Department

City Development Department, Director Robin Presswood
Dundee House, 50 North Lindsay Street, Dundee DD1 1QE

Reproduced by permission of Ordnance Survey on behalf of HMSO. Crown copyright and database right 2019. All rights reserved. Ordnance Survey Licence number: 100035371



Plan



Legend



New Disabled Parking Bay

revision					
Drawn	Checked	Drg.No.	Project No.	Scale	Date
S.S.	R.T.	S3	T19.06.06	NTS	07.06.19.

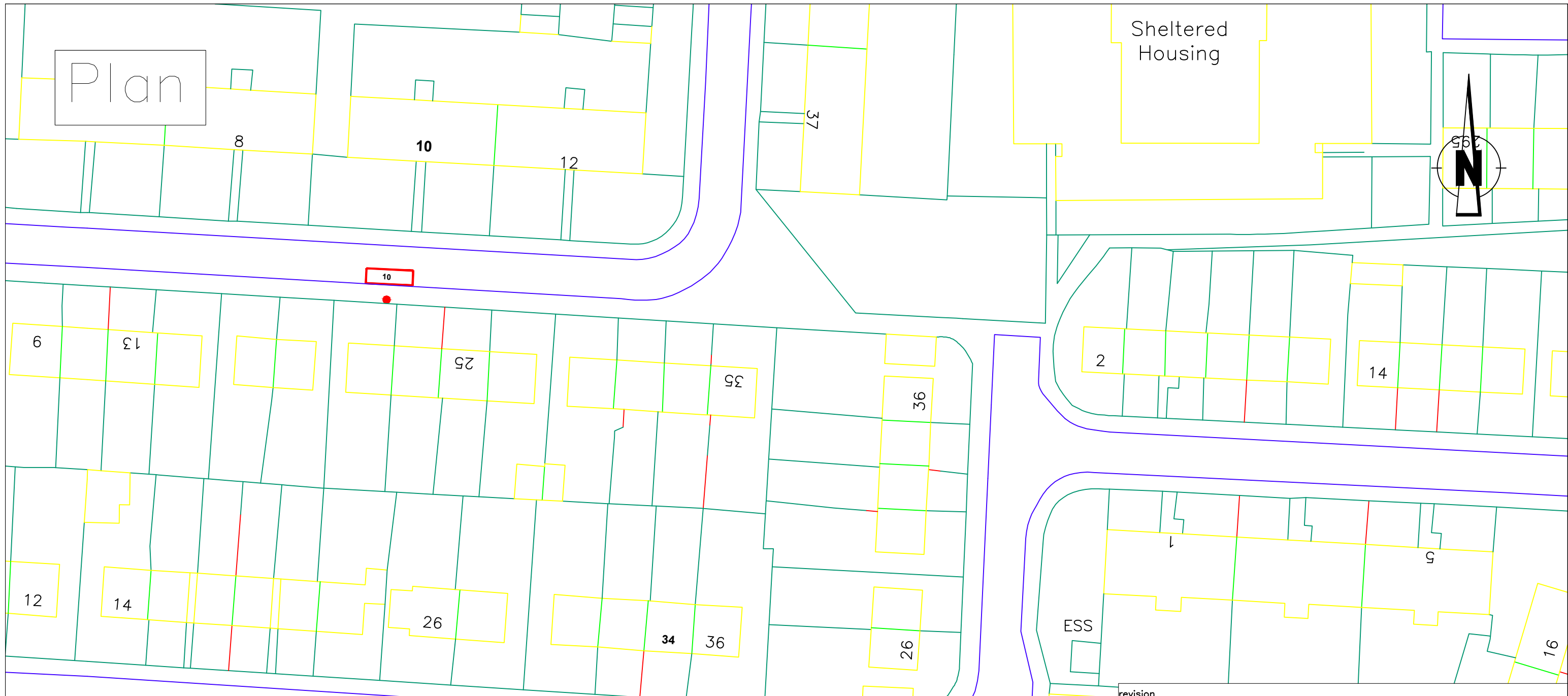
Dundee City Council
DPPP (Variation)
Order 2019



City Development Department

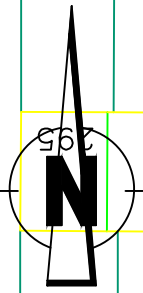
City Development Department, Director Robin Presswood
Dundee House, 50 North Lindsay Street, Dundee DD1 1QE

Reproduced by permission of Ordnance Survey on behalf of HMGO. Crown copyright and database right 2019. All rights reserved. Ordnance Survey Licence number: 100033371.

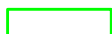



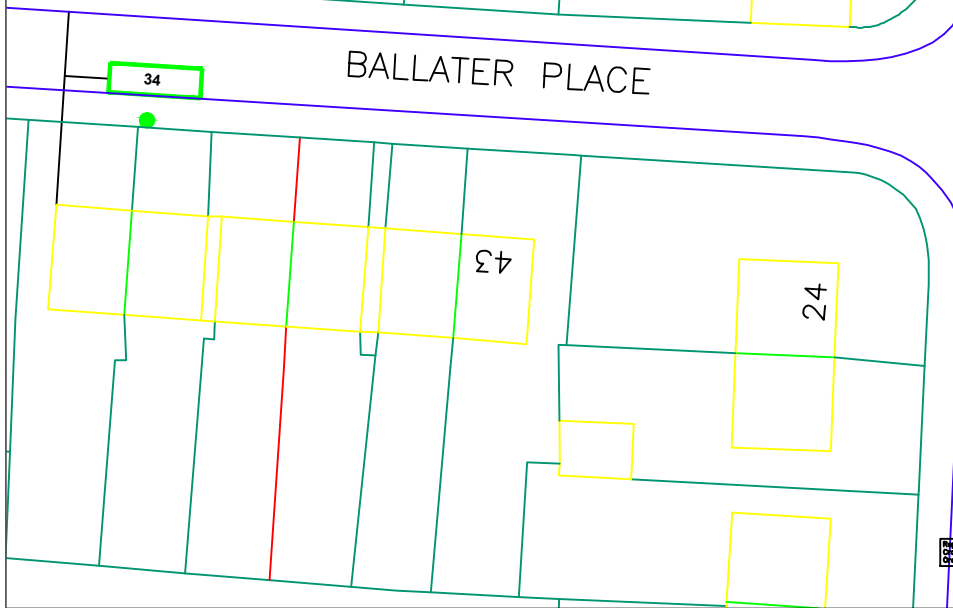
Plan

Sheltered Housing




Legend

-  New Disabled Parking Bay
-  Disabled Parking Bay to be Removed



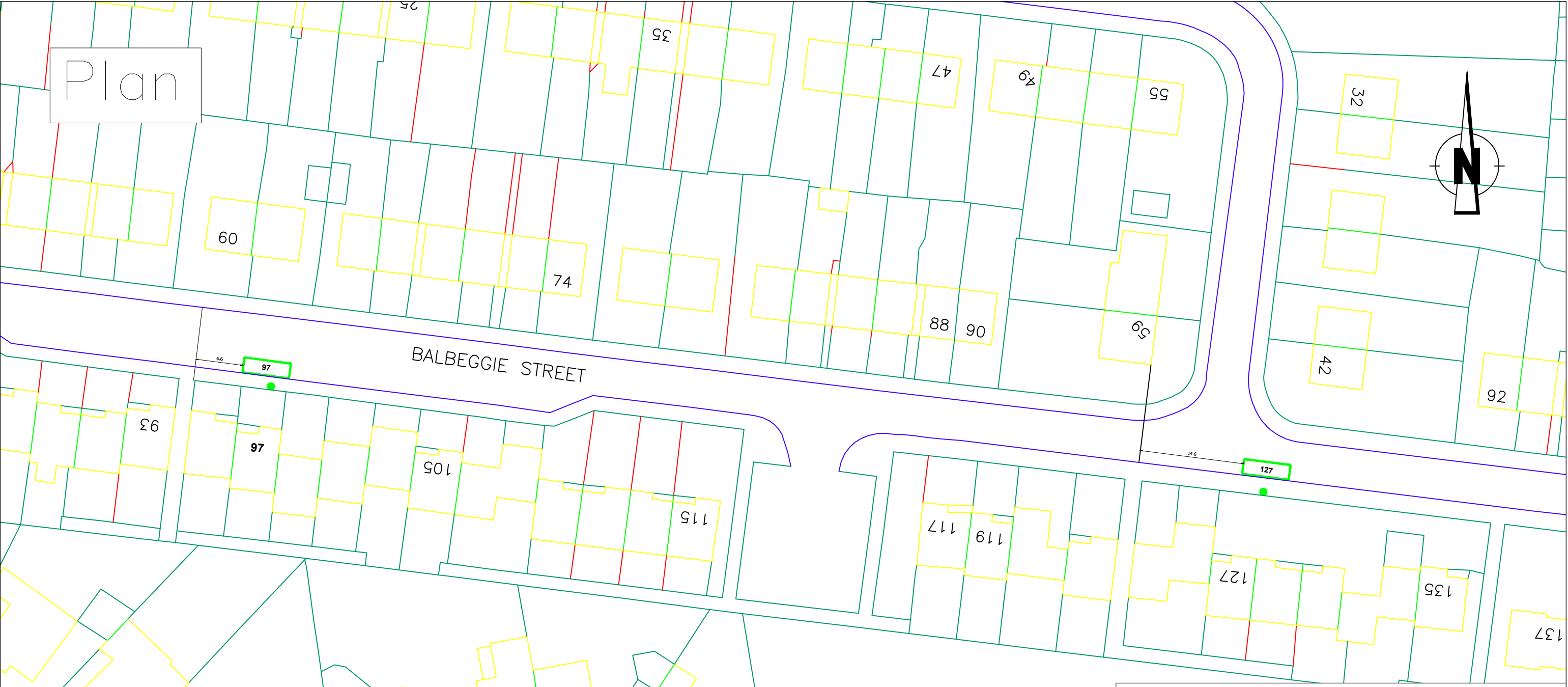
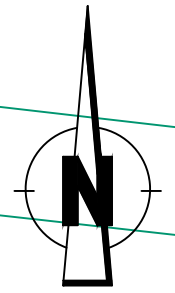
BALUNIEFIELD ROAD

BALLATER PLACE

revision					
Drawn	Checked	Drg.No.	Project No.	Scale	Date
S.S.	R.T.	S4	T19.06.06	NTS	07.06.19.
Dundee City Council DPPP (Variation) Order 2019					
			City Development Department		
City Development Department, Director Robin Presswood Dundee House, 50 North Lindsay Street, Dundee DD1 1QE					

Reproduced by permission of Ordnance Survey on behalf of HMSO. Crown copyright and database right 2019. All rights reserved. Ordnance Survey Licence number: 100033371.

Plan




Legend



revision					
Drawn	Checked	Drg.No.	Project No.	Scale	Date
S.S.	R.T.	S5	T19.06.06	NTS	07.06.19.

Dundee City Council
DPPP (Variation)
Order 2019

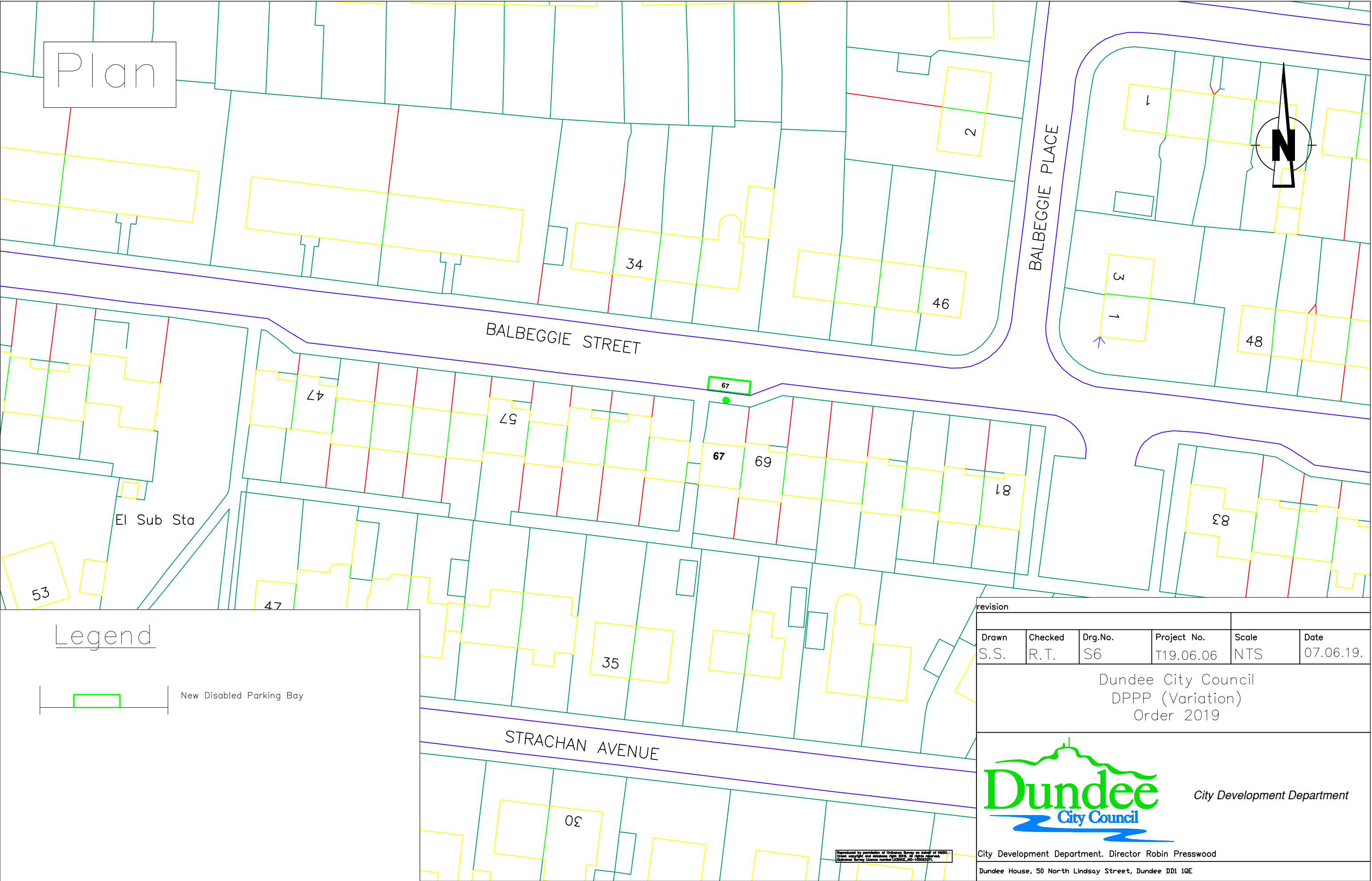
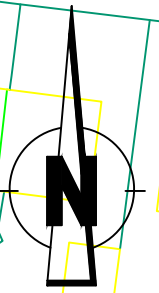


City Development Department

City Development Department, Director Robin Presswood
Dundee House, 50 North Lindsay Street, Dundee DD1 1QE

Reproduced by permission of Ordnance Survey on behalf of HMRS. Crown copyright and database right 2019. Ordnance Survey Licence number: 100033371.

Plan



Legend



revision					
Drawn	Checked	Drng.No.	Project No.	Scale	Date
S.S.	R.T.	S6	T19.06.06	NTS	07.06.19.

Dundee City Council
DPPP (Variation)
Order 2019

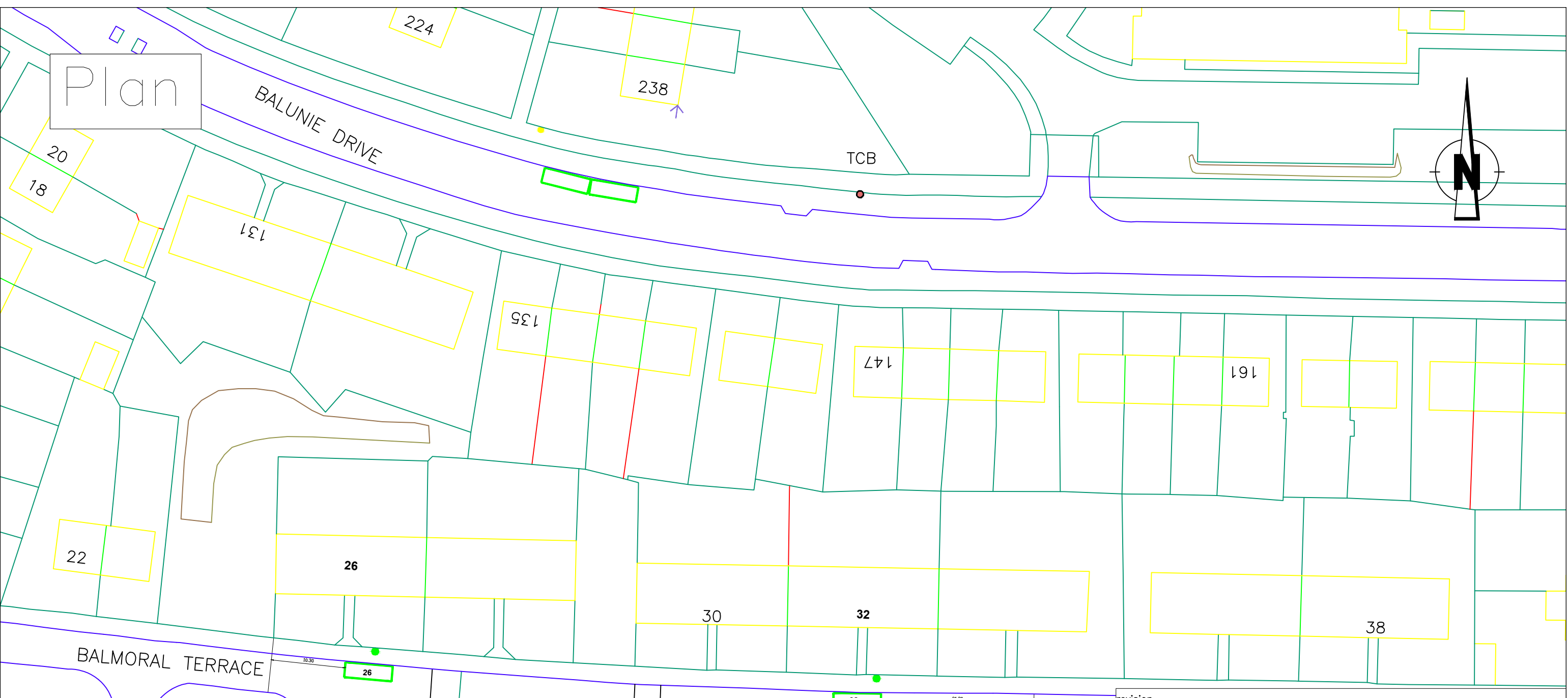


City Development Department

City Development Department, Director Robin Presswood
Dundee House, 50 North Lindsay Street, Dundee DD1 1QE

Reproduced by permission of Ordnance Survey on behalf of HMSO. Crown copyright and database right 2019. All rights reserved. Ordnance Survey Licence number: 100032371.

Plan



Legend



revision					
Drawn	Checked	Drq.No.	Project No.	Scale	Date
S.S.	R.T.	S7	T19.06.06	NTS	07.06.19.

Dundee City Council
DPPP (Variation)
Order 2019

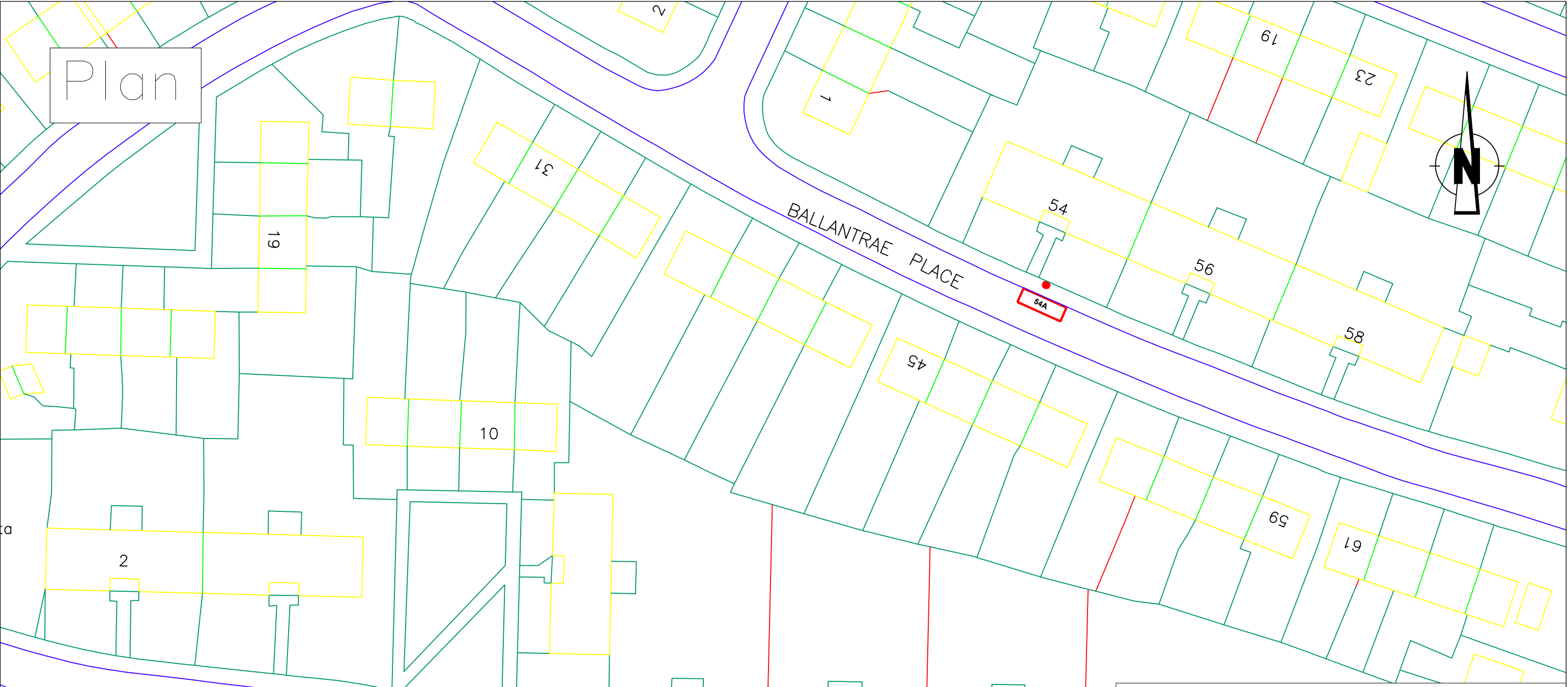
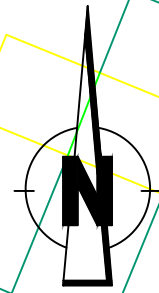


City Development Department

City Development Department, Director Robin Presswood
Dundee House, 50 North Lindsay Street, Dundee DD1 1QE

Reproduced by permission of Ordnance Survey on behalf of HMSO. Crown copyright and database right 2019. All rights reserved. Ordnance Survey Licence number: 100033371.

Plan



Legend



Disabled Parking Bay to be Removed

revision					
Drawn	Checked	Drg.No.	Project No.	Scale	Date
S.S.	R.T.	S8	T19.06.06	NTS	07.06.19.

Dundee City Council
DPPP (Variation)
Order 2019

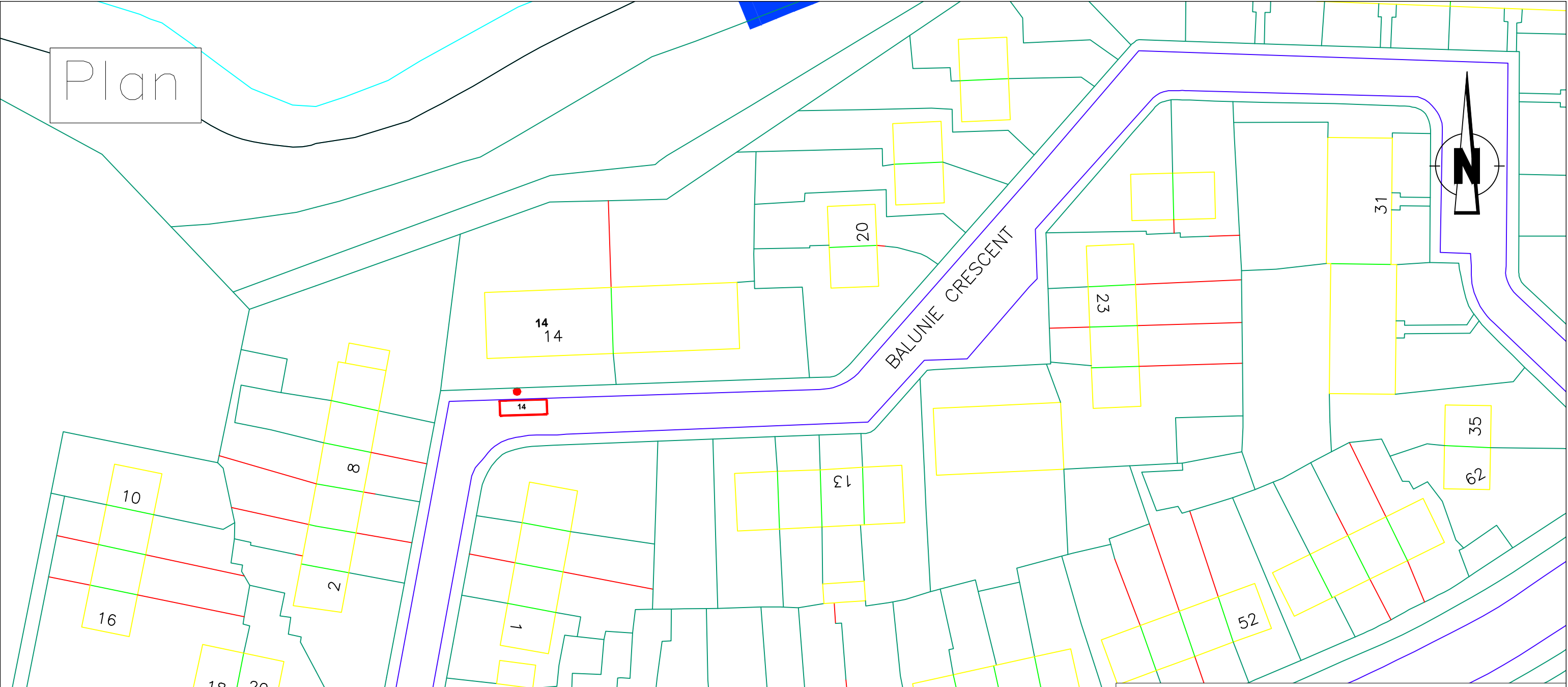
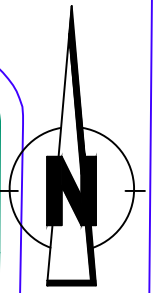


City Development Department

City Development Department, Director Robin Presswood
Dundee House, 50 North Lindsay Street, Dundee DD1 1QE

Reproduced by permission of Ordnance Survey on behalf of HMRSO. Crown copyright and database right 2019. All rights reserved. Ordnance Survey Licence number: 100033371.

Plan



Legend



Disabled Parking Bay to be Removed

revision					
Drawn	Checked	Drng.No.	Project No.	Scale	Date
S.S.	R.T.	S9	T19.06.06	NTS	07.06.19.

Dundee City Council
DPPP (Variation)
Order 2019

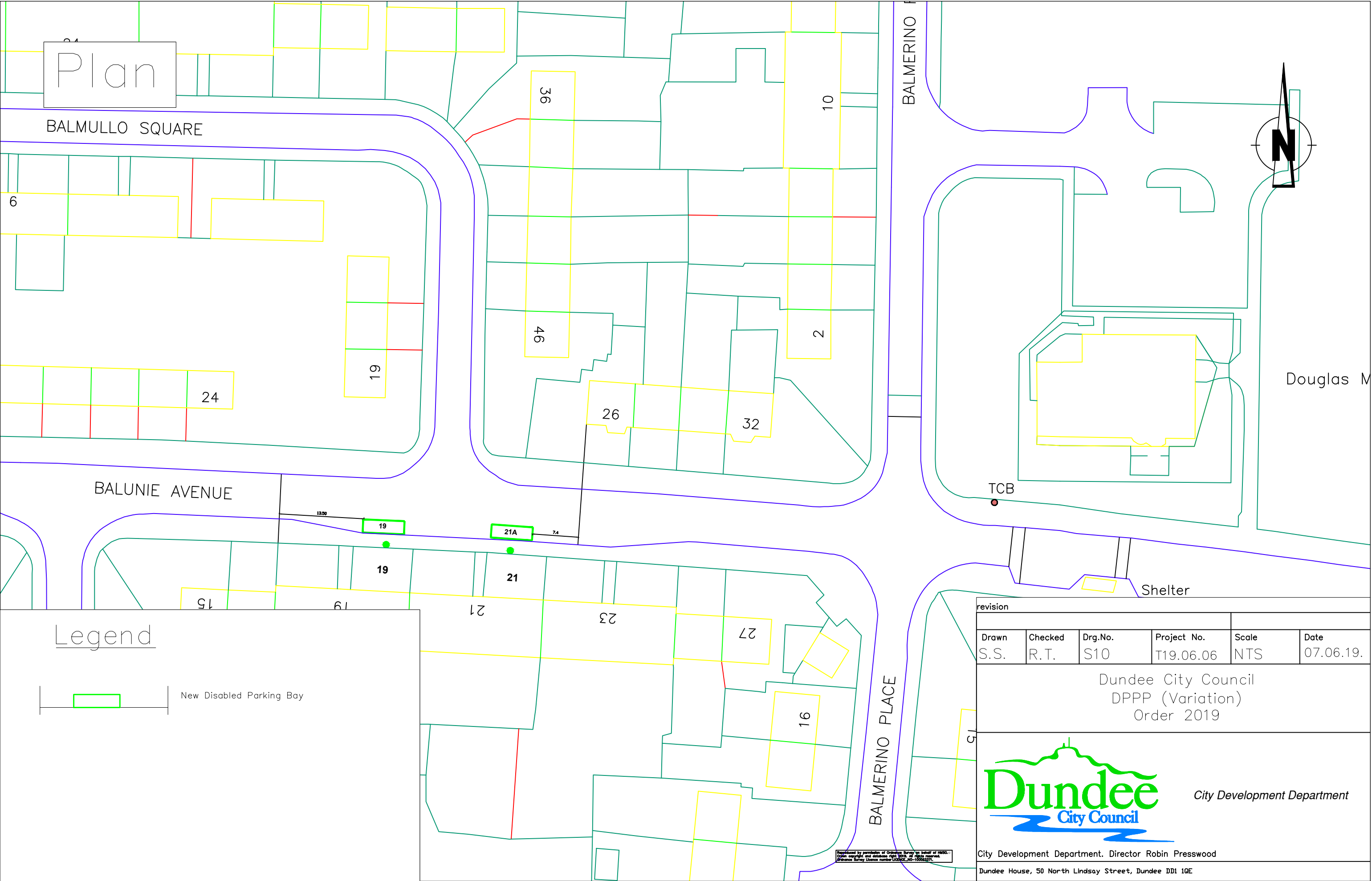
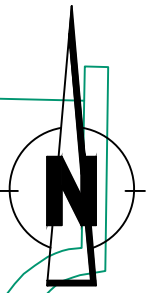


City Development Department

City Development Department, Director Robin Presswood
Dundee House, 50 North Lindsay Street, Dundee DD1 1QE

Reproduced by permission of Ordnance Survey on behalf of HMSO. Crown copyright and database right 2019. All rights reserved. Ordnance Survey Licence number: 100033371.

Plan



Legend



revision					
Drawn	Checked	Drq.No.	Project No.	Scale	Date
S.S.	R.T.	S10	T19.06.06	NTS	07.06.19.

Dundee City Council
DPPP (Variation)
Order 2019

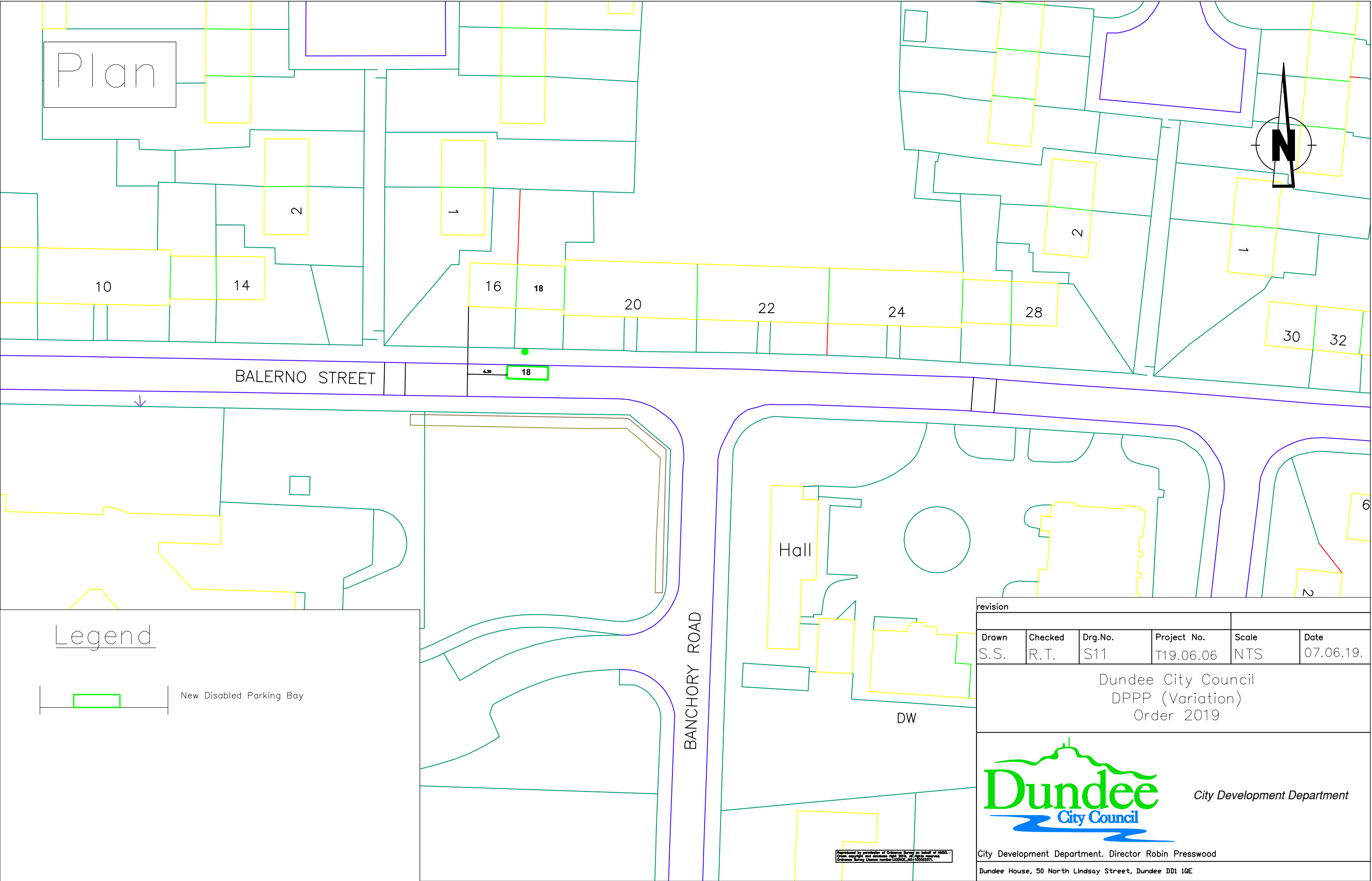
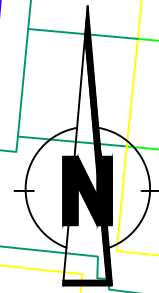


City Development Department

City Development Department, Director Robin Presswood
Dundee House, 50 North Lindsay Street, Dundee DD1 1QE

Prepared by permission of Ordnance Survey on behalf of HMSO.
© Crown copyright and database right 2019. All rights reserved.
Ordnance Survey Licence number 100033371.

Plan




Legend



revision					
Drawn	Checked	Drg.No.	Project No.	Scale	Date
S.S.	R.T.	S11	T19.06.06	NTS	07.06.19.

Dundee City Council
DPPP (Variation)
Order 2019

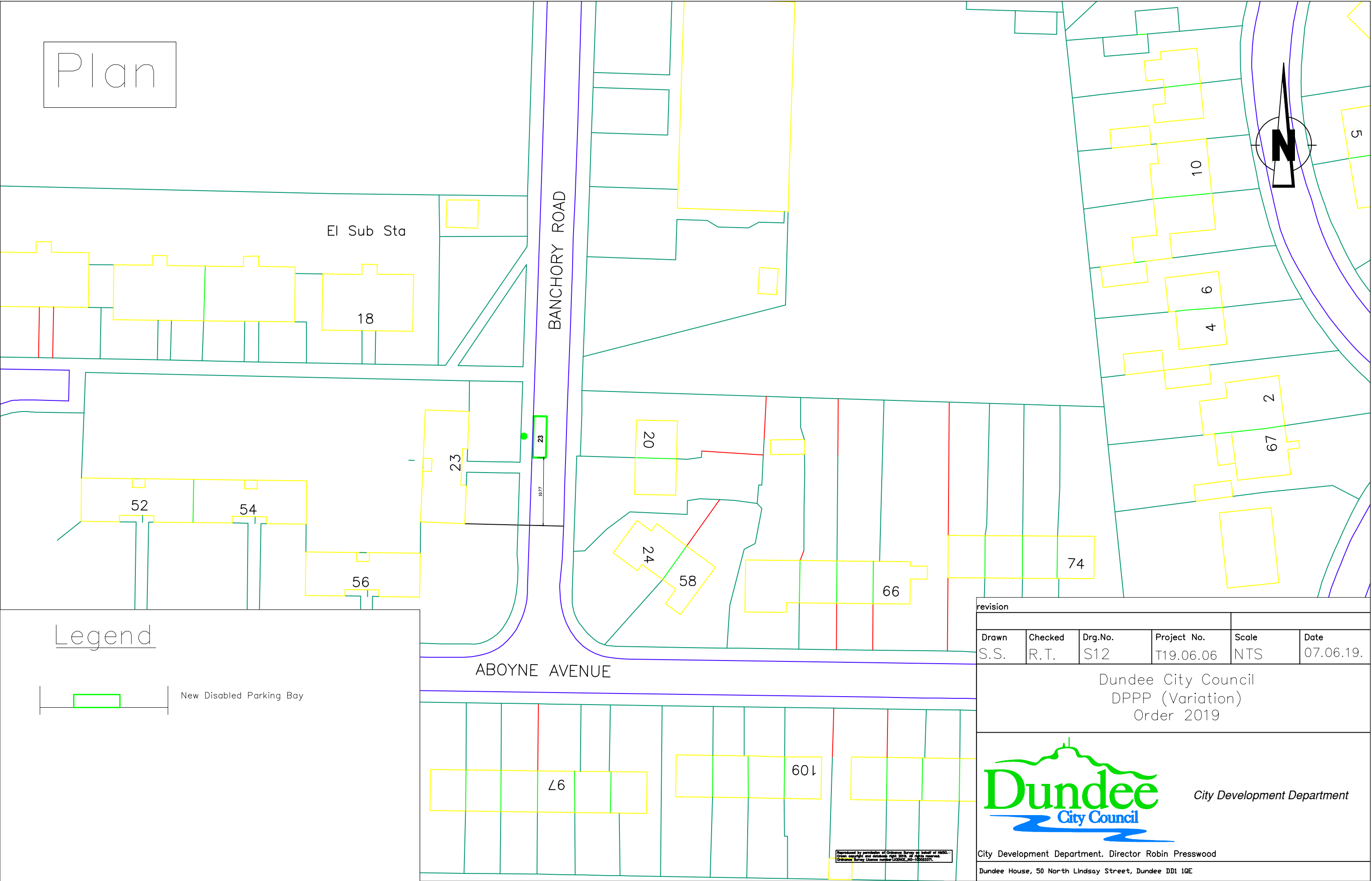
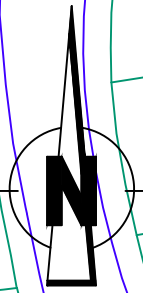


City Development Department

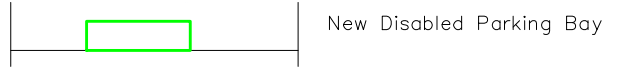
Reproduced by permission of Ordnance Survey on behalf of HMSO. Crown copyright and database right 2019. All rights reserved. Ordnance Survey Licence number: 100033371.

City Development Department, Director Robin Presswood
Dundee House, 50 North Lindsay Street, Dundee DD1 1QE

Plan



Legend



New Disabled Parking Bay

revision					
Drawn	Checked	Drg.No.	Project No.	Scale	Date
S.S.	R.T.	S12	T19.06.06	NTS	07.06.19.

Dundee City Council
DPPP (Variation)
Order 2019

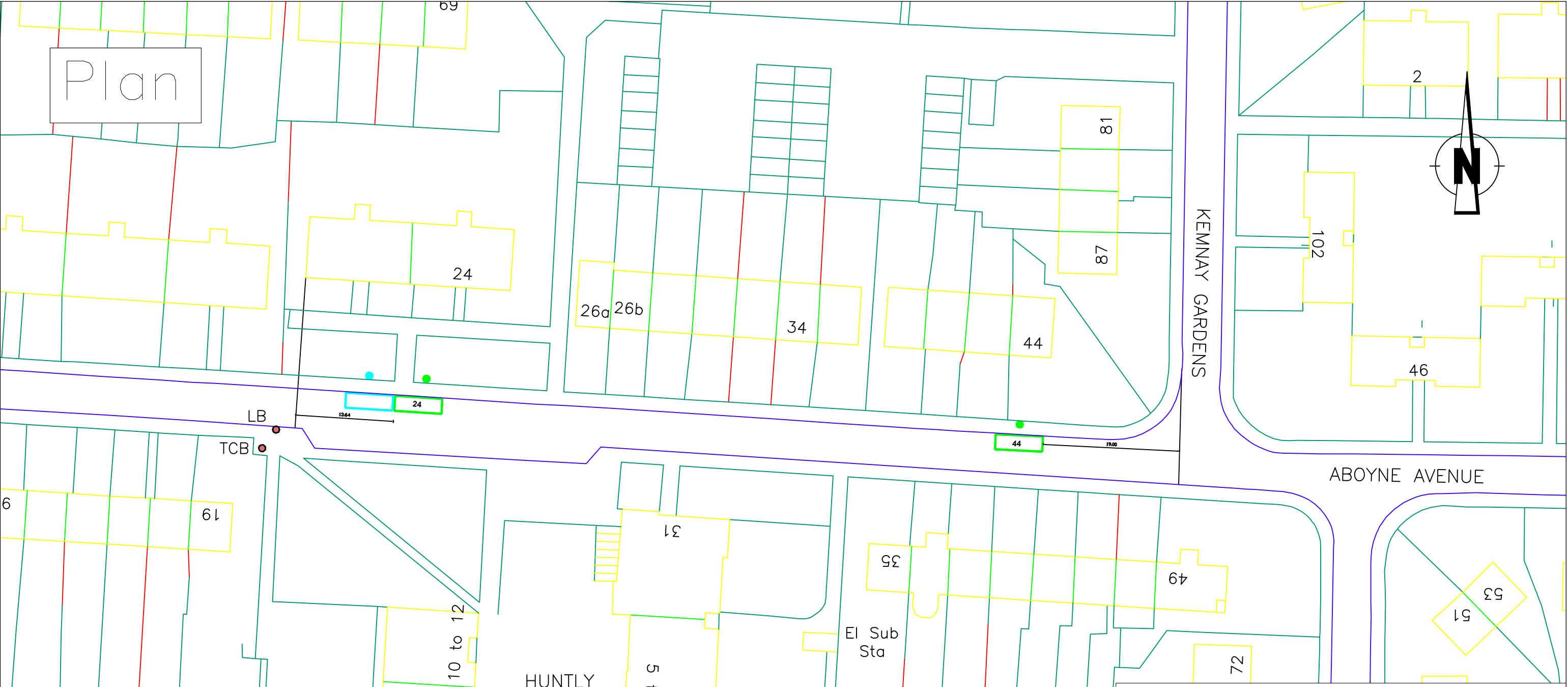
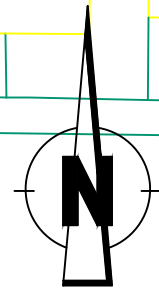


City Development Department



City Development Department, Director Robin Presswood
Dundee House, 50 North Lindsay Street, Dundee DD1 1QE

Reproduced by permission of Ordnance Survey on behalf of HMSO. Crown copyright and database right 2019. All rights reserved. Ordnance Survey Licence number: 100033371.

Plan



Legend

-  New Disabled Parking Bay
-  Existing Disabled Parking Bay

revision					
Drawn	Checked	Drq.No.	Project No.	Scale	Date
S.S.	R.T.	S13	T19.06.06	NTS	07.06.19.

Dundee City Council
DPPP (Variation)
Order 2019

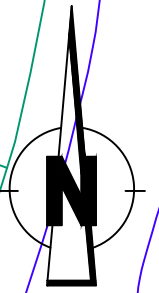
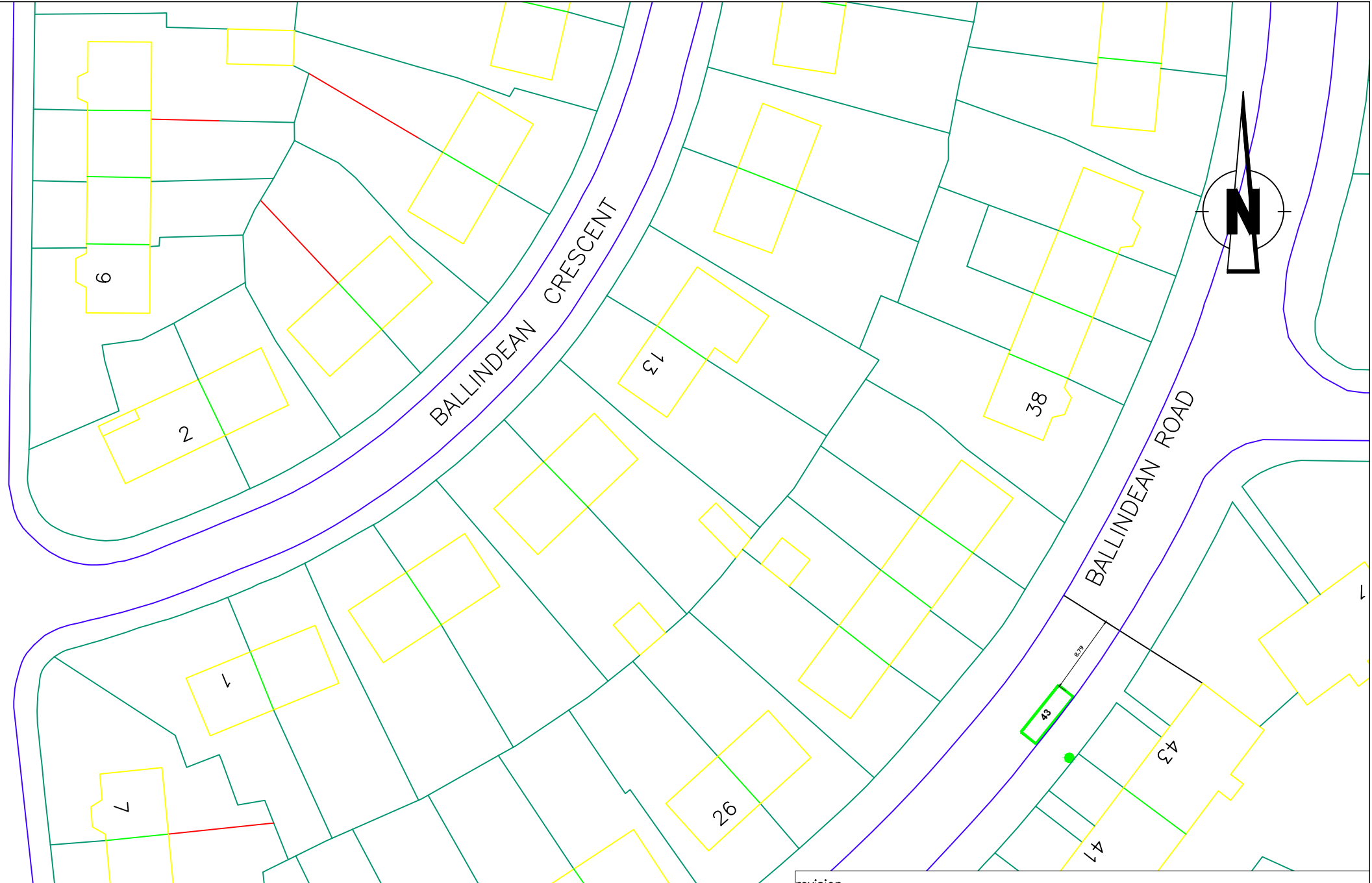
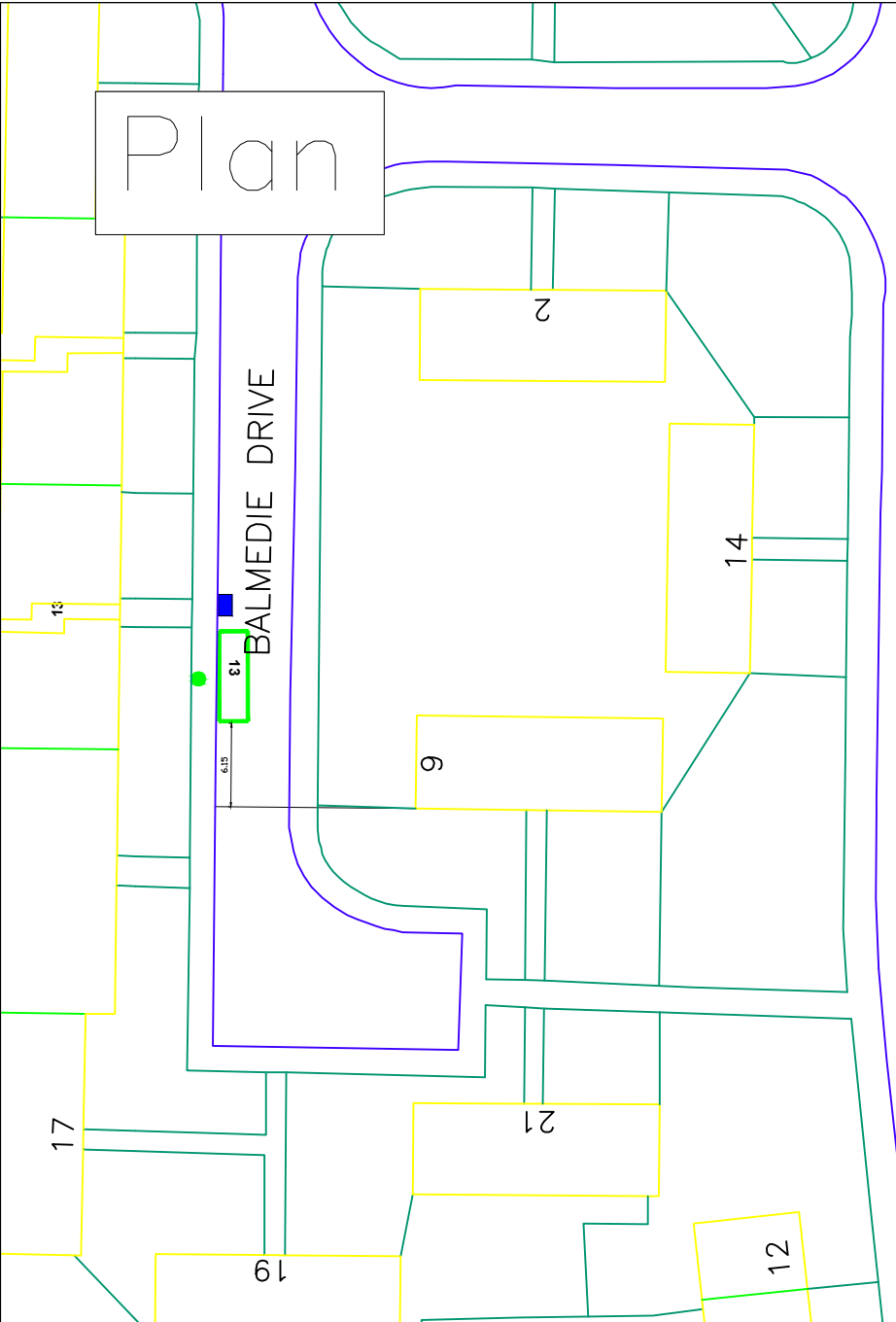


City Development Department

City Development Department, Director Robin Presswood
Dundee House, 50 North Lindsay Street, Dundee DD1 1QE

Reproduced by permission of Ordnance Survey on behalf of HMSO. Crown copyright and database right 2019. All rights reserved. Ordnance Survey Licence number: 100033371.

Plan



Legend



revision					
Drawn	Checked	Drg.No.	Project No.	Scale	Date
S.S.	R.T.	S14	T19.06.06	NTS	07.06.19.

Dundee City Council
DPPP (Variation)
Order 2019

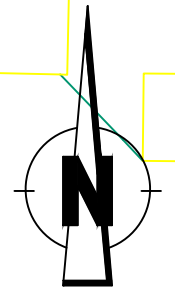


City Development Department

City Development Department, Director Robin Presswood
Dundee House, 50 North Lindsay Street, Dundee DD1 1QE

Reproduced by permission of Ordnance Survey on behalf of HMSO. Crown copyright and database right 2019. All rights reserved. Ordnance Survey Licence number: 100033371.

Plan



BALLINDEAN ROAD

15


1504

Shelter

El Sub Sta

27


Legend



New Disabled Parking Bay

revision					
Drawn	Checked	Drg.No.	Project No.	Scale	Date
S.S.	R.T.	S15	T19.06.06	NTS	07.06.19.

Dundee City Council
DPPP (Variation)
Order 2019



City Development Department

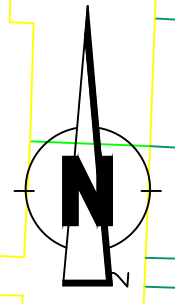
Reproduced by permission of Ordnance Survey on behalf of HMSO. Crown copyright and database right 2019. All rights reserved. Ordnance Survey Licence number: 100033371.

City Development Department, Director Robin Presswood


Dundee House, 50 North Lindsay Street, Dundee DD1 1QE

Plan

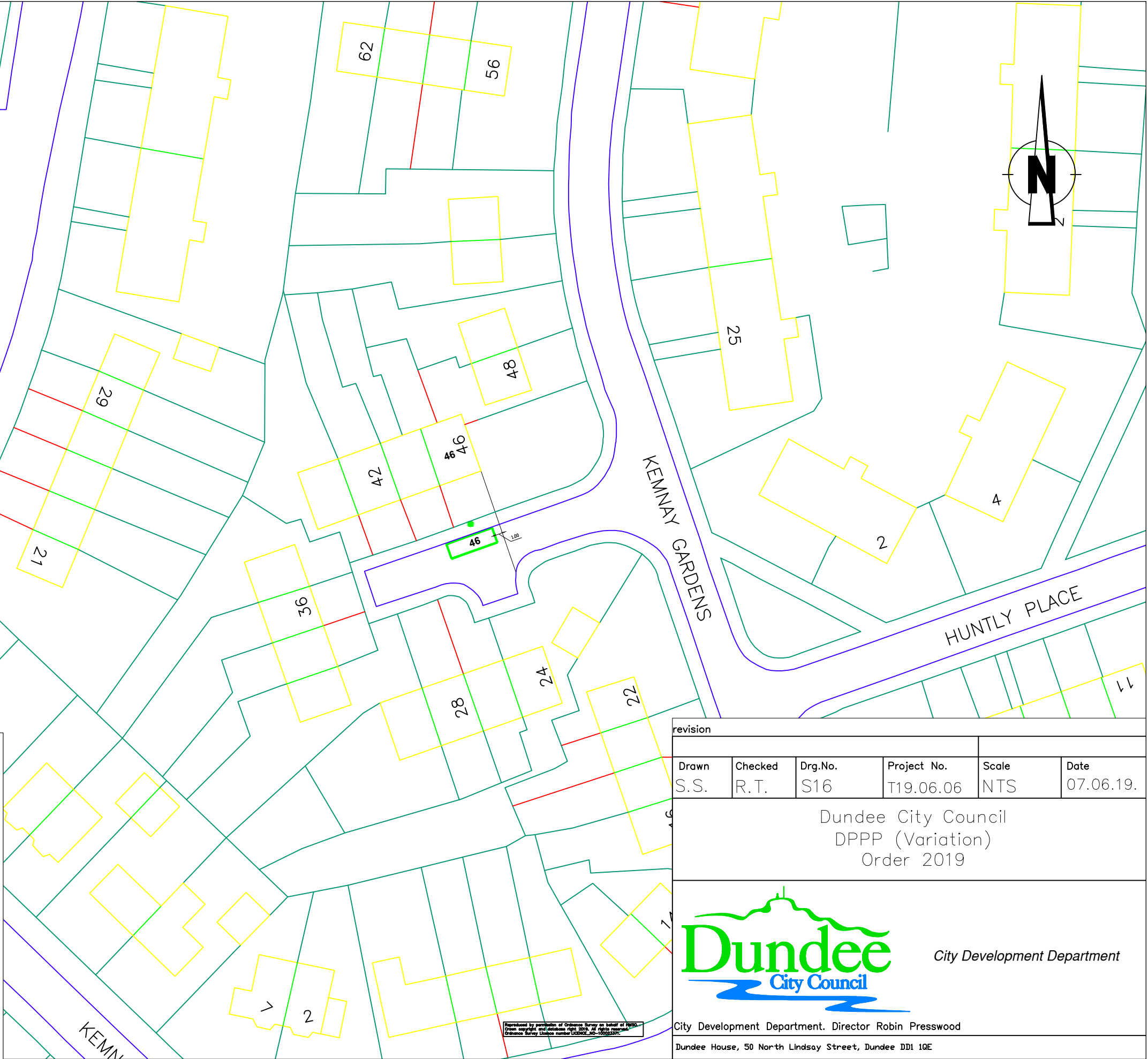
ETL



Legend



New Disabled Parking Bay



revision					
Drawn	Checked	Drq.No.	Project No.	Scale	Date
S.S.	R.T.	S16	T19.06.06	NTS	07.06.19.

Dundee City Council
DPPP (Variation)
Order 2019

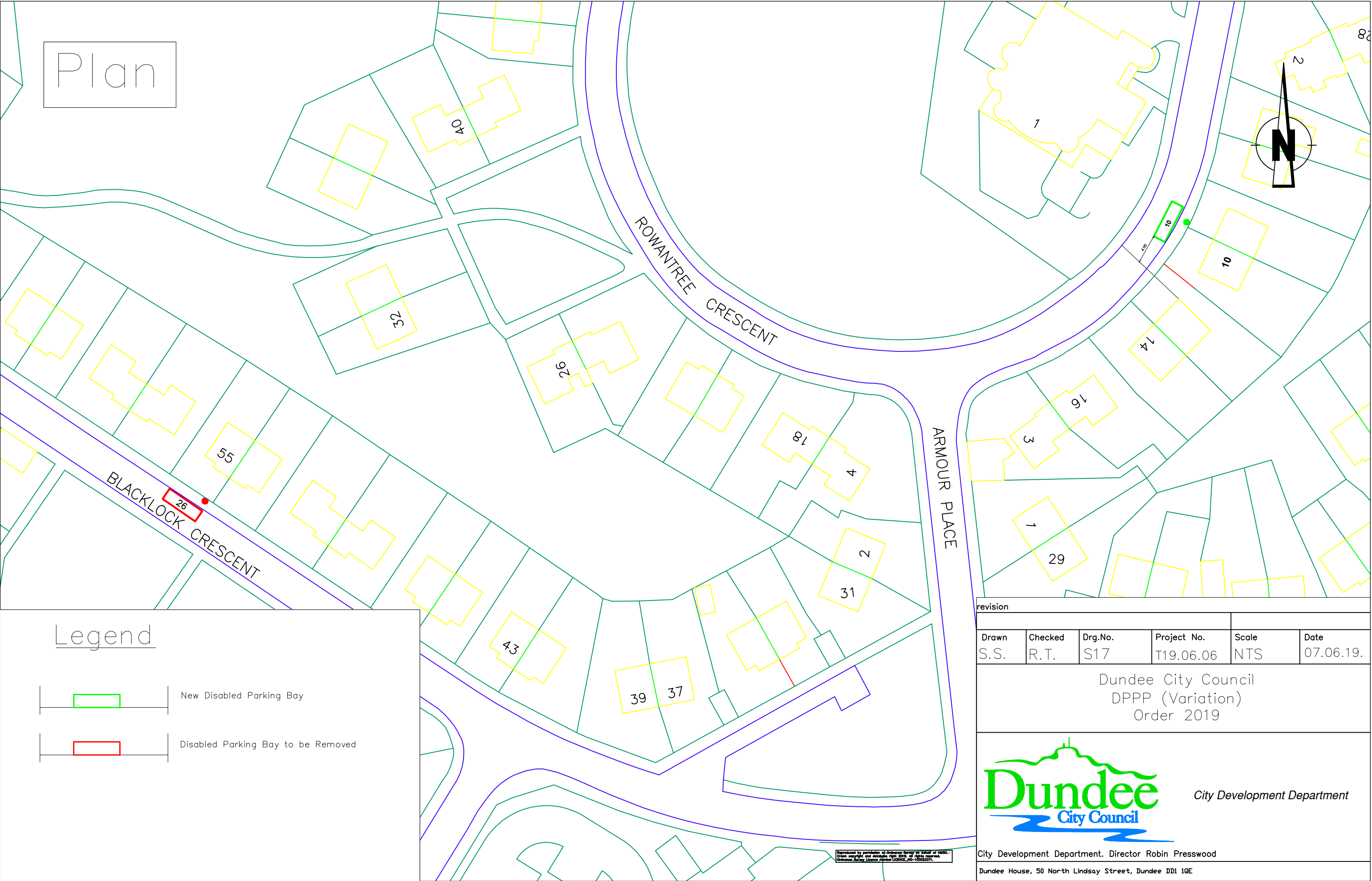


City Development Department



City Development Department, Director Robin Presswood
Dundee House, 50 North Lindsay Street, Dundee DD1 1QE

Reproduced by permission of Ordnance Survey on behalf of HMSO. Crown copyright and database right 2019. All rights reserved. Ordnance Survey Licence number: 100033371.

Plan



Legend

-  New Disabled Parking Bay
-  Disabled Parking Bay to be Removed

Reproduced by permission of Ordnance Survey on behalf of HMGO. Crown copyright and database right 2019. All rights reserved. Ordnance Survey Licence number: 100033371.

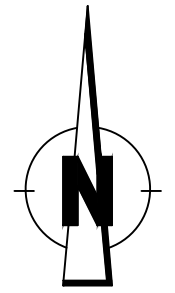
revision					
Drawn	Checked	Drw.No.	Project No.	Scale	Date
S.S.	R.T.	S17	T19.06.06	NTS	07.06.19.

Dundee City Council
DPPP (Variation)
Order 2019



City Development Department, Director Robin Presswood
Dundee House, 50 North Lindsay Street, Dundee DD1 1QE

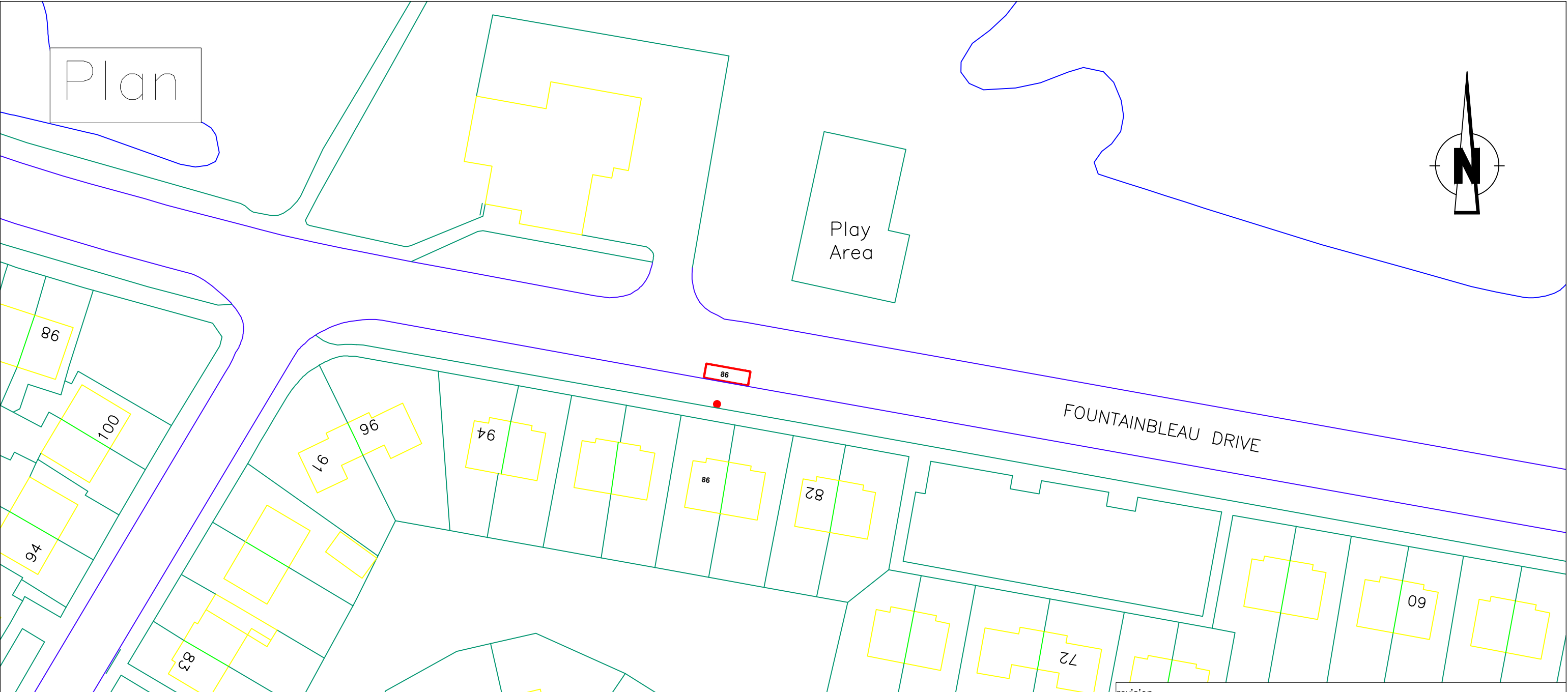
Plan



Play Area

FOUNTAINBLEAU DRIVE

BLACKLOCK CRESCENT



Legend



Disabled Parking Bay to be Removed

revision					
Drawn	Checked	Drq.No.	Project No.	Scale	Date
S.S.	R.T.	S18	T19.06.06	NTS	07.06.19.

Dundee City Council
DPPP (Variation)
Order 2019



City Development Department

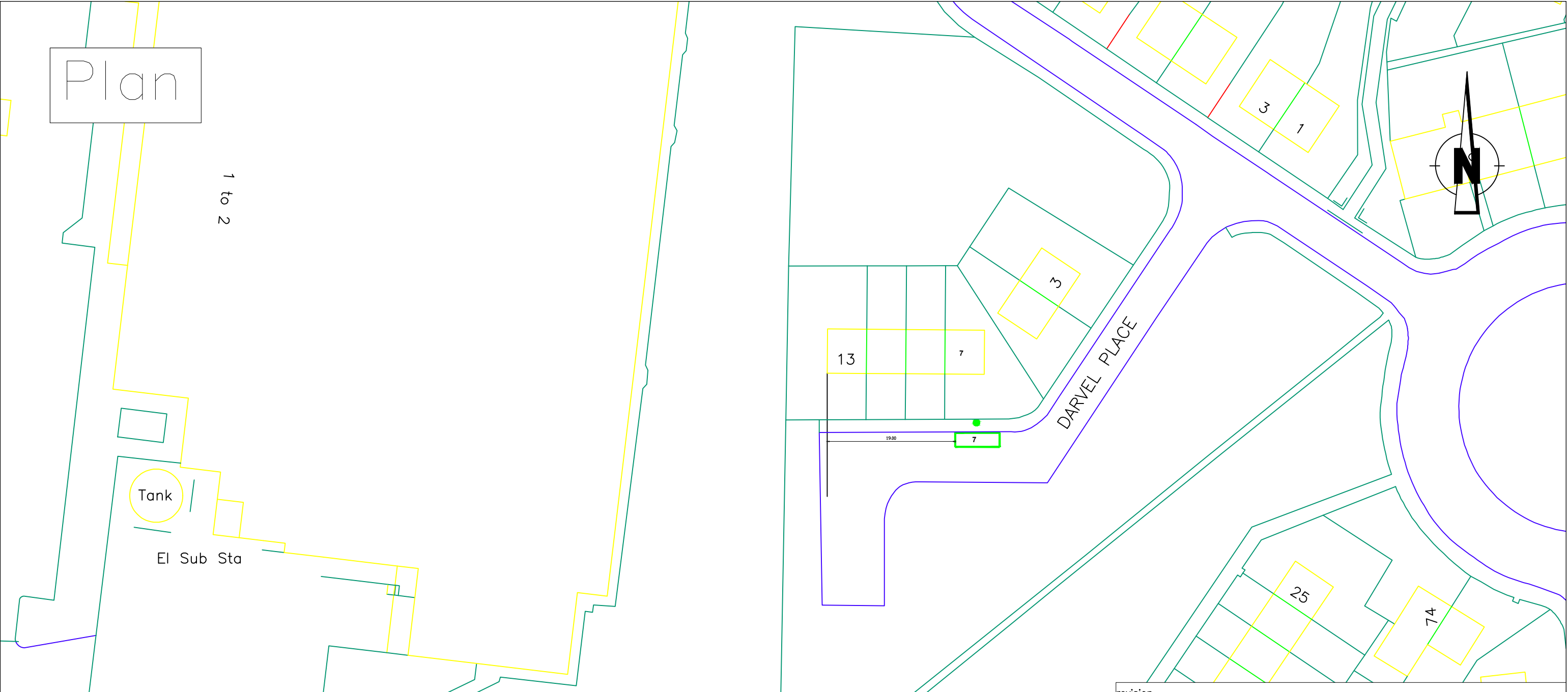
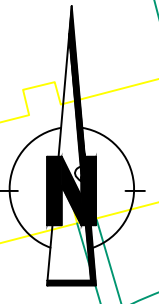
City Development Department, Director Robin Presswood

Dundee House, 50 North Lindsay Street, Dundee DD1 1QE

Reproduced by permission of Ordnance Survey on behalf of HMSO. Crown copyright and database right 2019. All rights reserved. Ordnance Survey Licence number: 100033371.


Plan

1 to 2

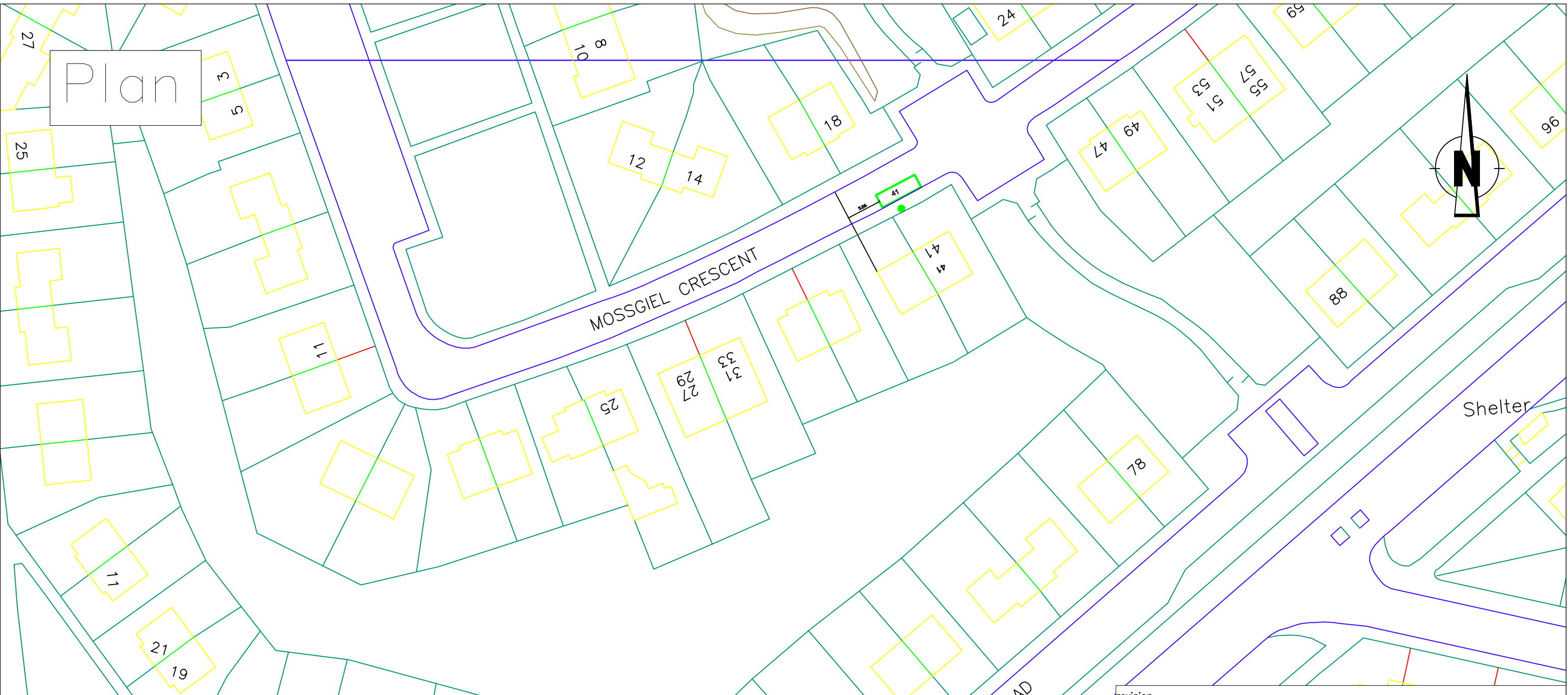


Legend

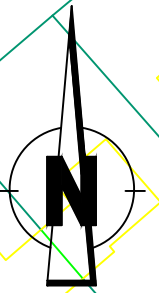


revision					
Drawn	Checked	Drq.No.	Project No.	Scale	Date
S.S.	R.T.	S19	T19.06.06	NTS	07.06.19.
Dundee City Council DPPP (Variation) Order 2019					
			City Development Department		
City Development Department, Director Robin Presswood Dundee House, 50 North Lindsay Street, Dundee DD1 1QE					

Reproduced by permission of Ordnance Survey on behalf of HMSO. Crown copyright and database right 2019. All rights reserved. Ordnance Survey Licence number: 100033371.



Plan



Legend

 New Disabled Parking Bay

revision					
Drawn	Checked	Drq.No.	Project No.	Scale	Date
S.S.	R.T.	S20	T19.06.06	NTS	07.06.19.

Dundee City Council
DPPP (Variation)
Order 2019

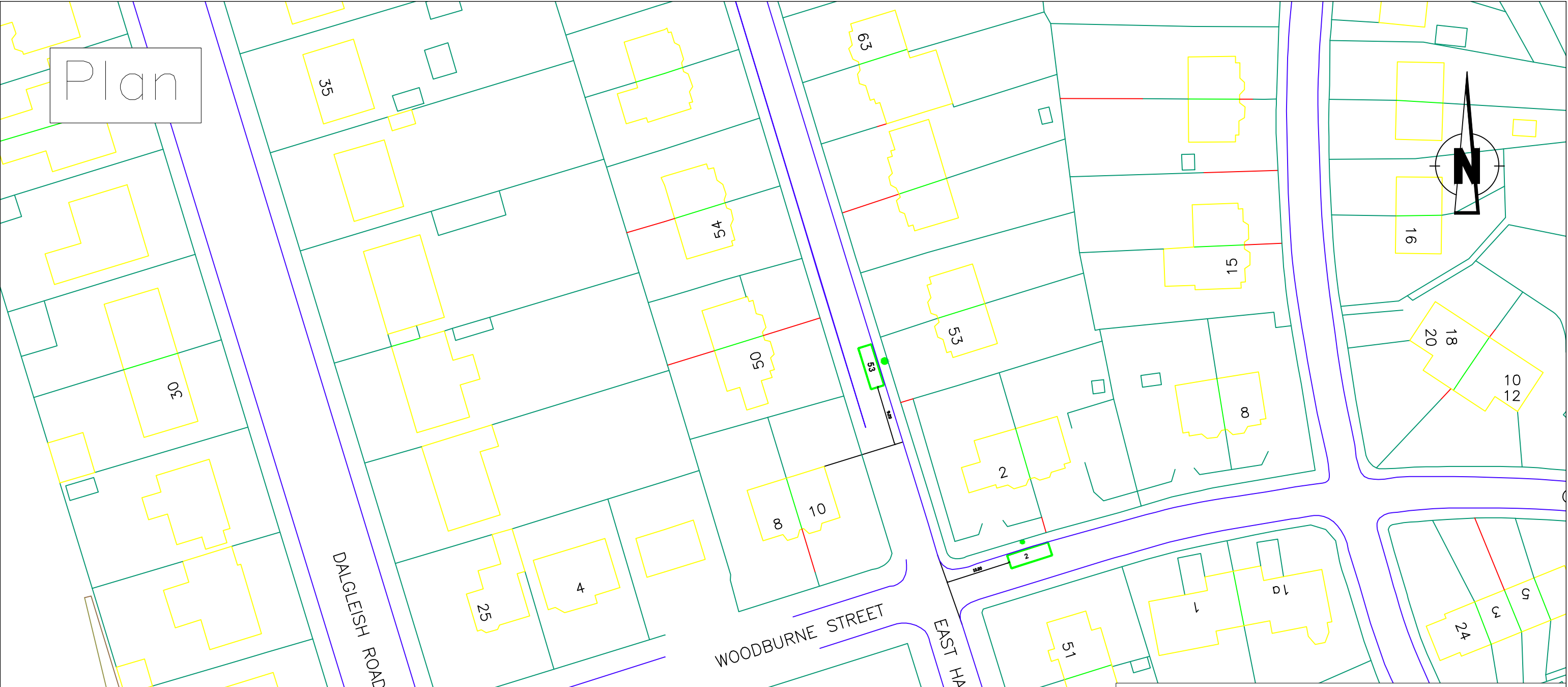


City Development Department

City Development Department, Director Robin Presswood
Dundee House, 50 North Lindsay Street, Dundee DD1 1QE

Reproduced by permission of Ordnance Survey on behalf of HMSO. Crown copyright and database right 2019. All rights reserved. Ordnance Survey Licence number: 100033371.

Plan



Legend



revision					
Drawn	Checked	Drg.No.	Project No.	Scale	Date
S.S.	R.T.	S21	T19.06.06	NTS	07.06.19.

Dundee City Council
 DPPP (Variation)
 Order 2019

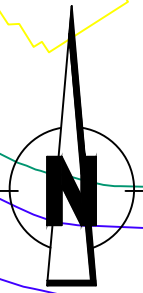
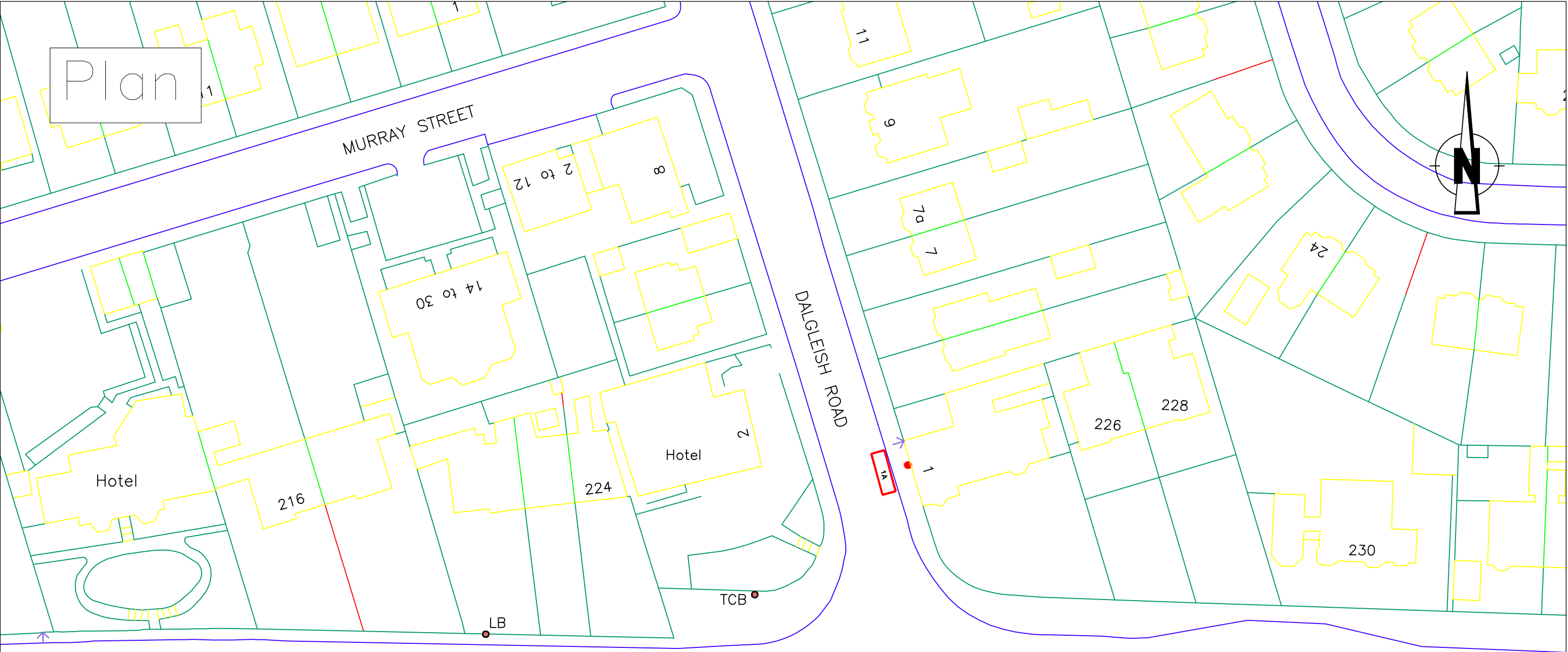


City Development Department

City Development Department, Director Robin Presswood
 Dundee House, 50 North Lindsay Street, Dundee DD1 1QE

Reproduced by permission of Ordnance Survey on behalf of HMSO. Crown copyright and database right 2019. All rights reserved. Ordnance Survey Licence number: 100033371.

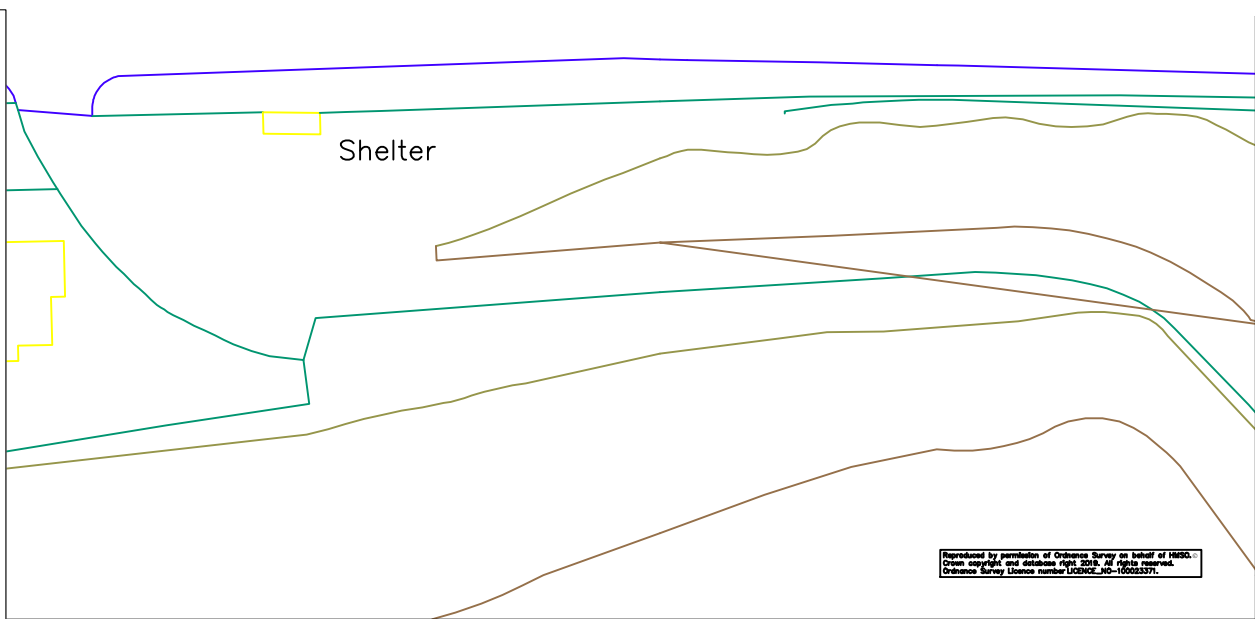
Plan



Legend



Disabled Parking Bay to be Removed



Reproduced by permission of Ordnance Survey on behalf of HMSO. Crown copyright and database right 2019. All rights reserved. Ordnance Survey Licence number: 100033371.

revision					
Drawn	Checked	Drg.No.	Project No.	Scale	Date
S.S.	R.T.	S22	T19.06.06	NTS	07.06.19.

Dundee City Council
DPPP (Variation)
Order 2019

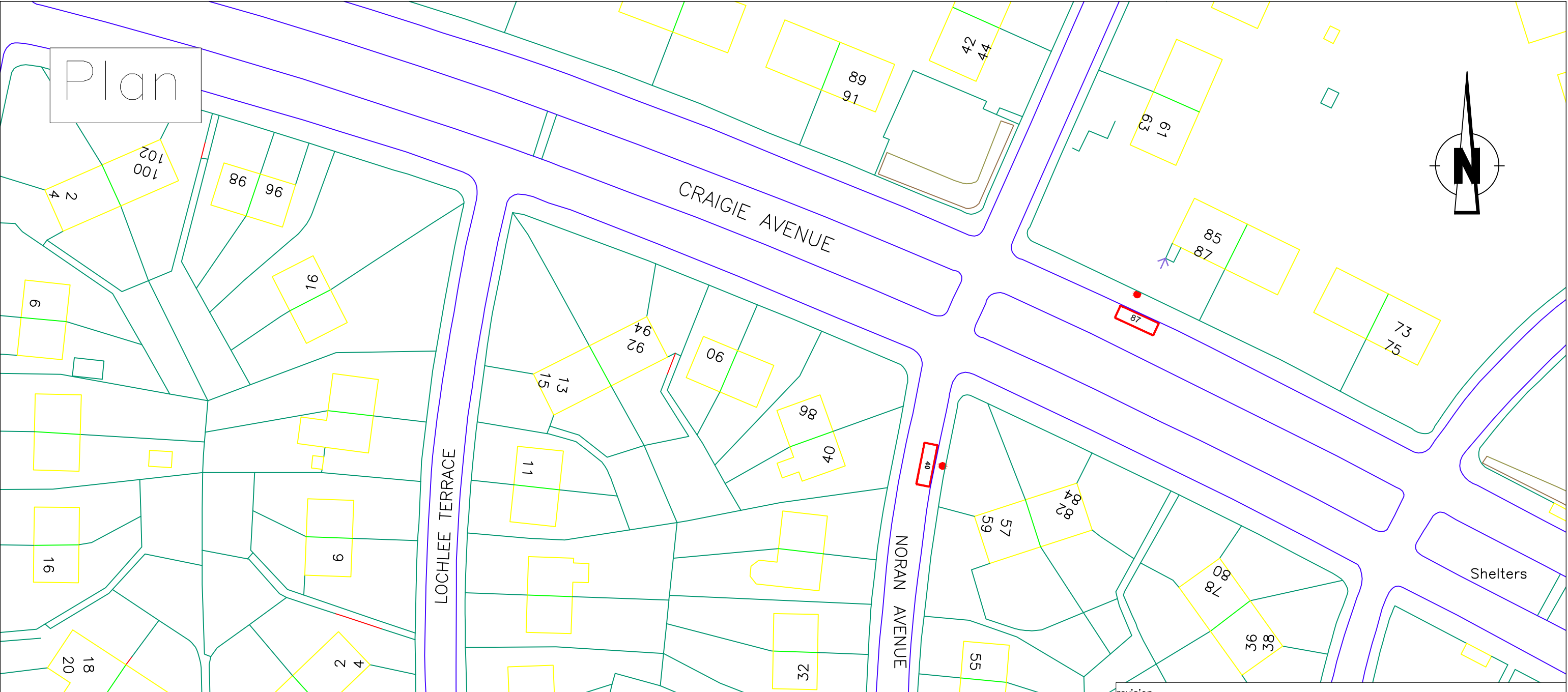
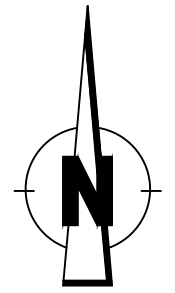


City Development Department



City Development Department, Director Robin Presswood

Dundee House, 50 North Lindsay Street, Dundee DD1 1QE

Plan




Legend

-  New Disabled Parking Bay
-  Disabled Parking Bay to be Removed

revision					
Drawn	Checked	Drq.No.	Project No.	Scale	Date
S.S.	R.T.	S23	T19.06.06	NTS	07.06.19.

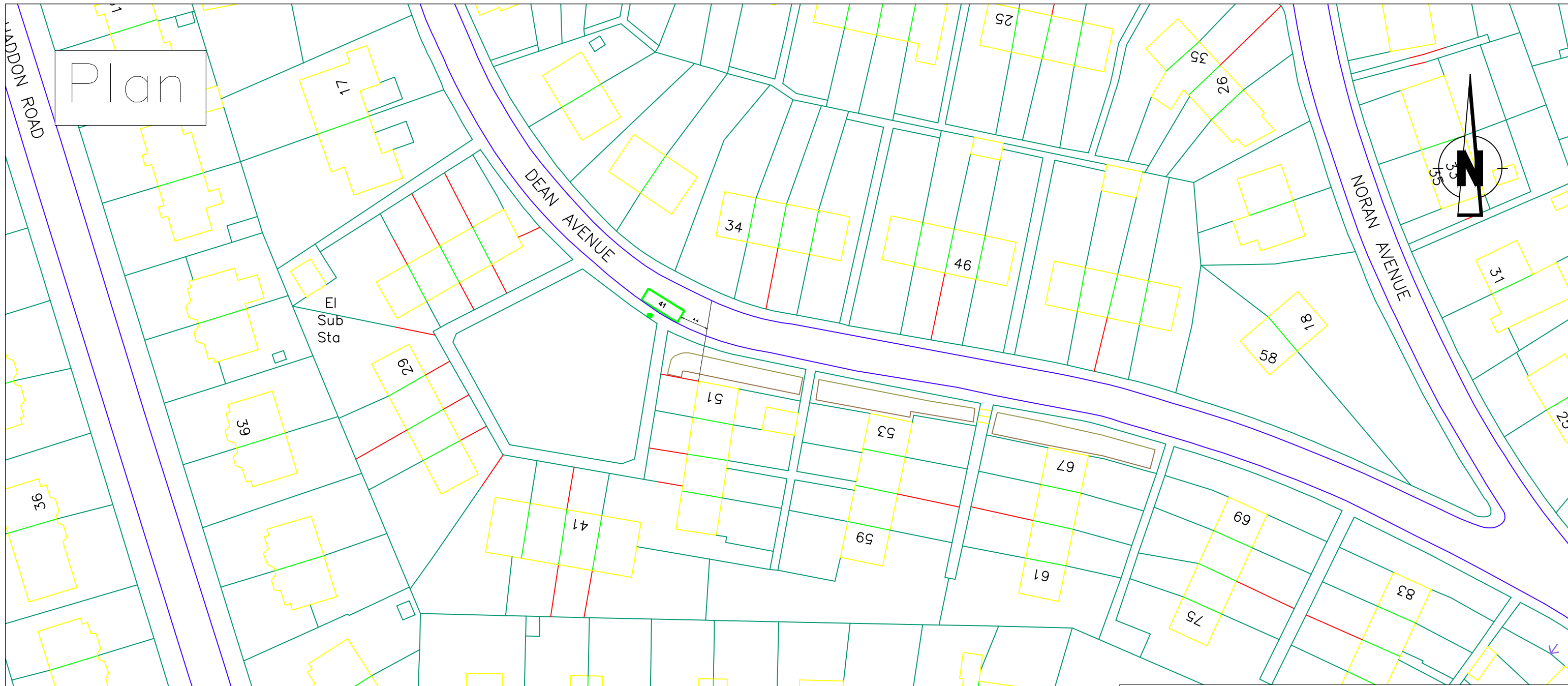
Dundee City Council
DPPP (Variation)
Order 2019



City Development Department

Reproduced by permission of Ordnance Survey on behalf of HMSO. Crown copyright and database right 2019. All rights reserved. Ordnance Survey Licence number: 100033371.

City Development Department, Director Robin Presswood
Dundee House, 50 North Lindsay Street, Dundee DD1 1QE



Legend

 New Disabled Parking Bay

revision					
Drawn	Checked	Drq.No.	Project No.	Scale	Date
S.S.	R.T.	S24	T19.06.06	NTS	07.06.19.

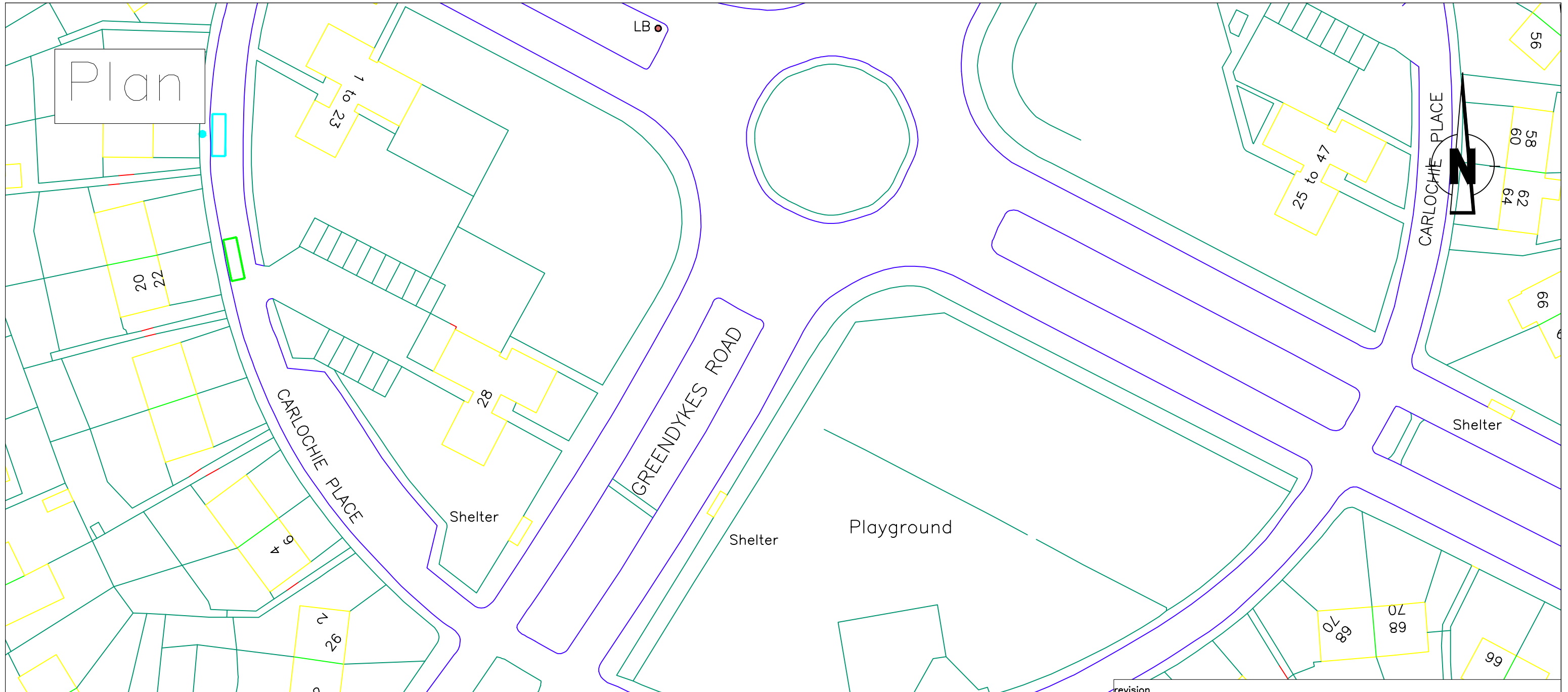
Dundee City Council
 DPPP (Variation)
 Order 2019



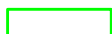

City Development Department

City Development Department, Director Robin Presswood
 Dundee House, 50 North Lindsay Street, Dundee DD1 1QE

Prepared by permission of Ordnance Survey on behalf of HMSO.
 Crown copyright and database right 2019. All rights reserved.
 Ordnance Survey Licence number: 100033371.



Legend

-  New Disabled Parking Bay
-  Existing Disabled Parking Bay

revision					
Drawn	Checked	Drq.No.	Project No.	Scale	Date
S.S.	R.T.	S25	T19.06.06	NTS	07.06.19.

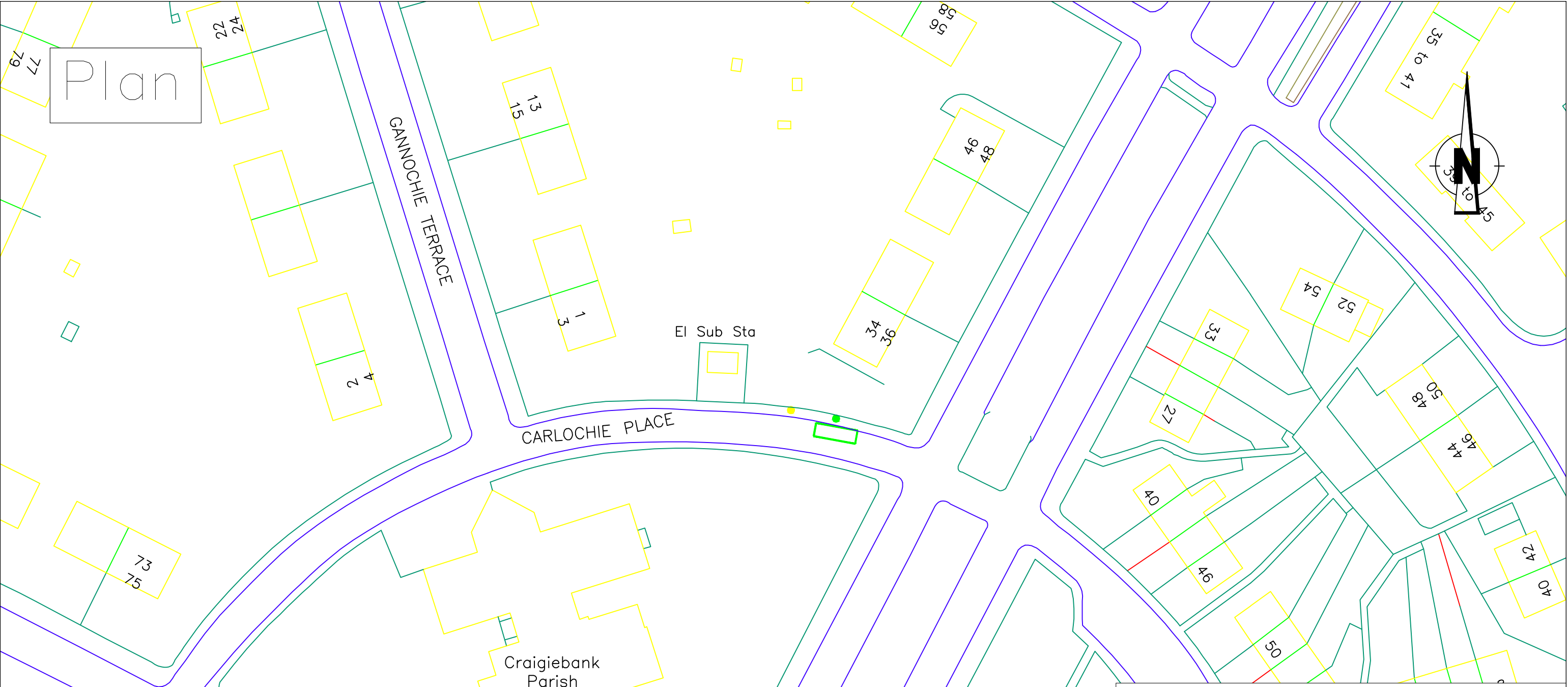
Dundee City Council
 DPPP (Variation)
 Order 2019



City Development Department

City Development Department, Director Robin Presswood
 Dundee House, 50 North Lindsay Street, Dundee DD1 1QE

Reproduced by permission of Ordnance Survey on behalf of HMSO. Crown copyright and database right 2019. All rights reserved. Ordnance Survey Licence number: 100033371.



Plan



Legend



Craigiebank Parish Church

EI Sub Sta

LB ●

revision					
Drawn	Checked	Drng.No.	Project No.	Scale	Date
S.S.	R.T.	S26	T19.06.06	NTS	07.06.19.

Dundee City Council
DPPP (Variation)
Order 2019

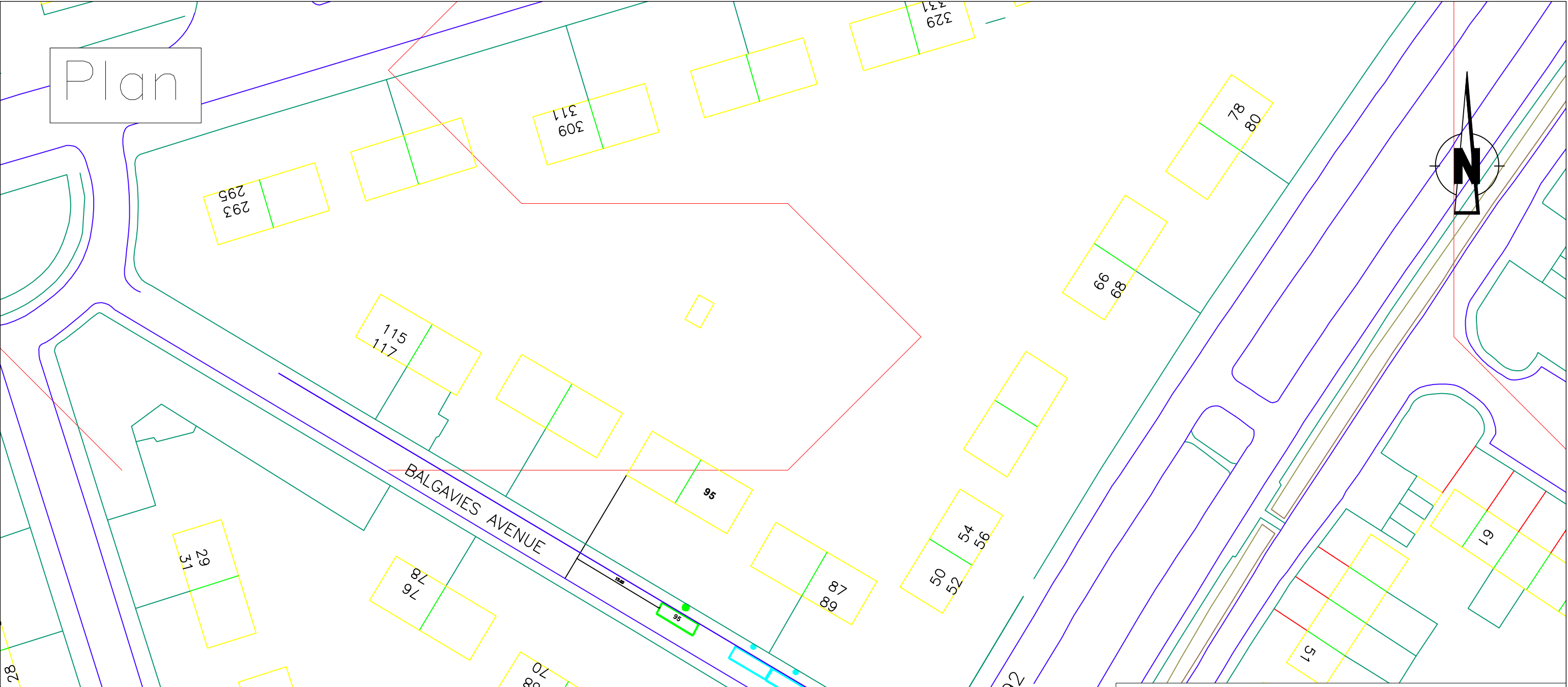
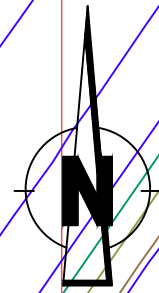


City Development Department



City Development Department, Director Robin Presswood
Dundee House, 50 North Lindsay Street, Dundee DD1 1QE

Reproduced by permission of Ordnance Survey on behalf of HMRS. Crown copyright and database right 2019. All rights reserved. Ordnance Survey Licence number: 100033371.


Plan



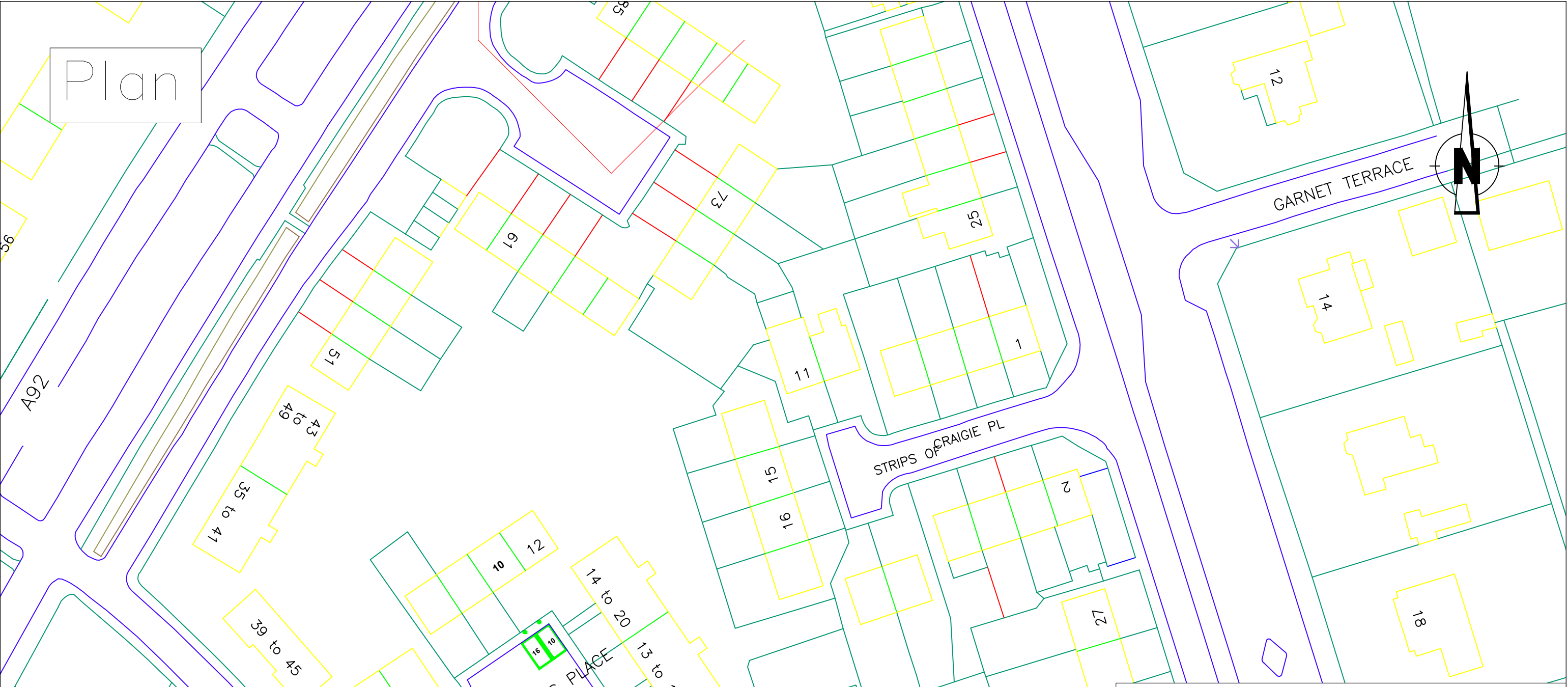
Legend

-  New Disabled Parking Bay
-  Existing Disabled Parking Bay



Reproduced by permission of Ordnance Survey on behalf of HMSO. Crown copyright and database right 2019. All rights reserved. Ordnance Survey license number LC90003371.

revision					
Drawn	Checked	Drq.No.	Project No.	Scale	Date
S.S.	R.T.	S27	T19.06.06	NTS	07.06.19.
Dundee City Council DPPP (Variation) Order 2019					
			<i>City Development Department</i>		
City Development Department. Director Robin Presswood Dundee House, 50 North Lindsay Street, Dundee DD1 1QE					

Plan



Legend

-  New Disabled Parking Bay
-  Disabled Parking Bay to be Removed

revision					
Drawn	Checked	Drq.No.	Project No.	Scale	Date
S.S.	R.T.	S28	T19.06.06	NTS	07.06.19.

Dundee City Council
DPPP (Variation)
Order 2019

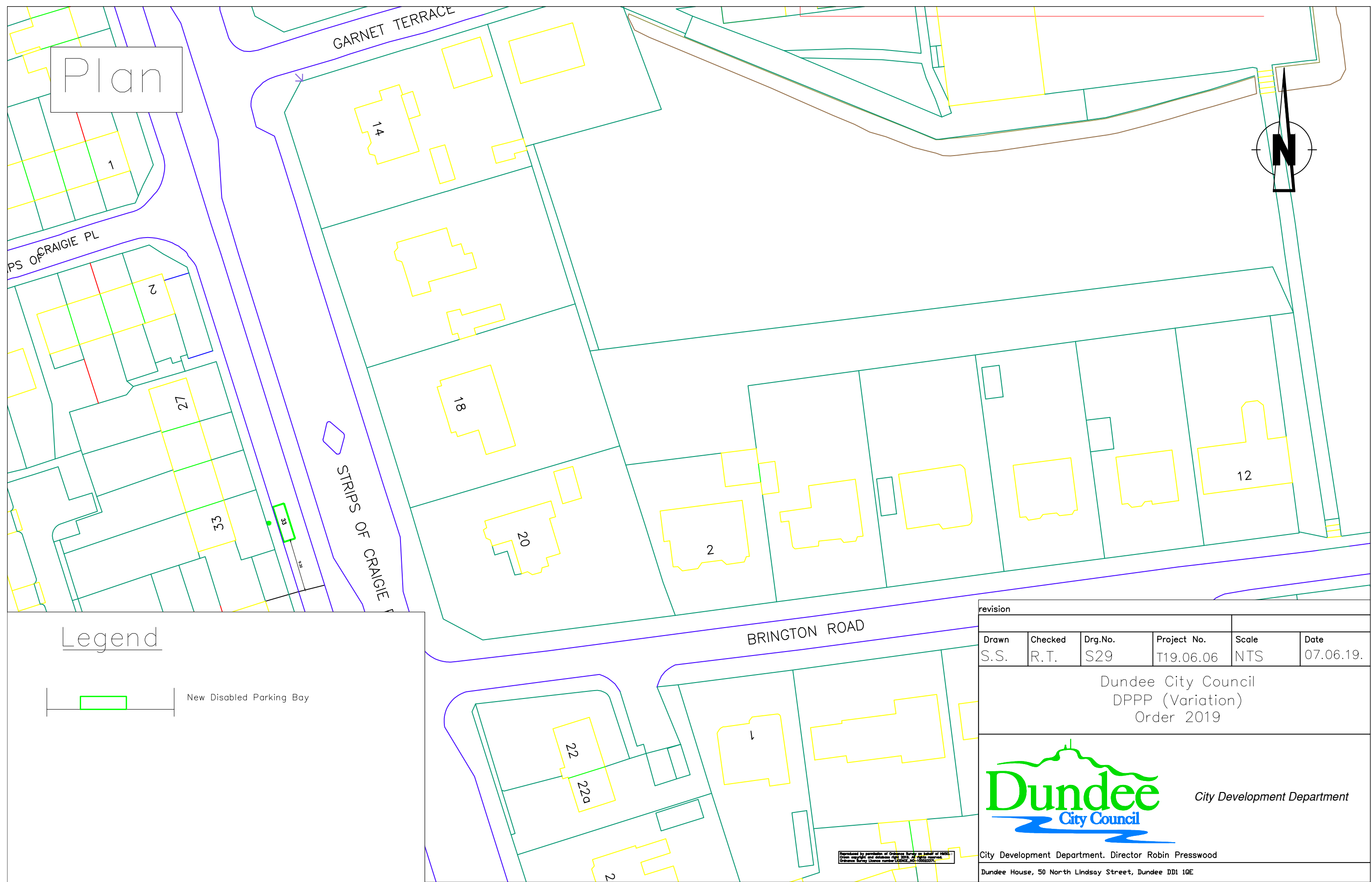
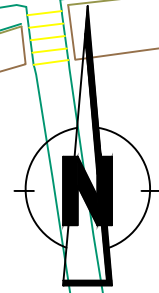


City Development Department

City Development Department, Director Robin Presswood
Dundee House, 50 North Lindsay Street, Dundee DD1 1QE

Reproduced by permission of Ordnance Survey on behalf of HMSO. Crown copyright and database right 2019. All rights reserved. Ordnance Survey Licence number: 100033371.

Plan




Legend

 New Disabled Parking Bay

revision					
Drawn	Checked	Drq.No.	Project No.	Scale	Date
S.S.	R.T.	S29	T19.06.06	NTS	07.06.19.

Dundee City Council
DPPP (Variation)
Order 2019

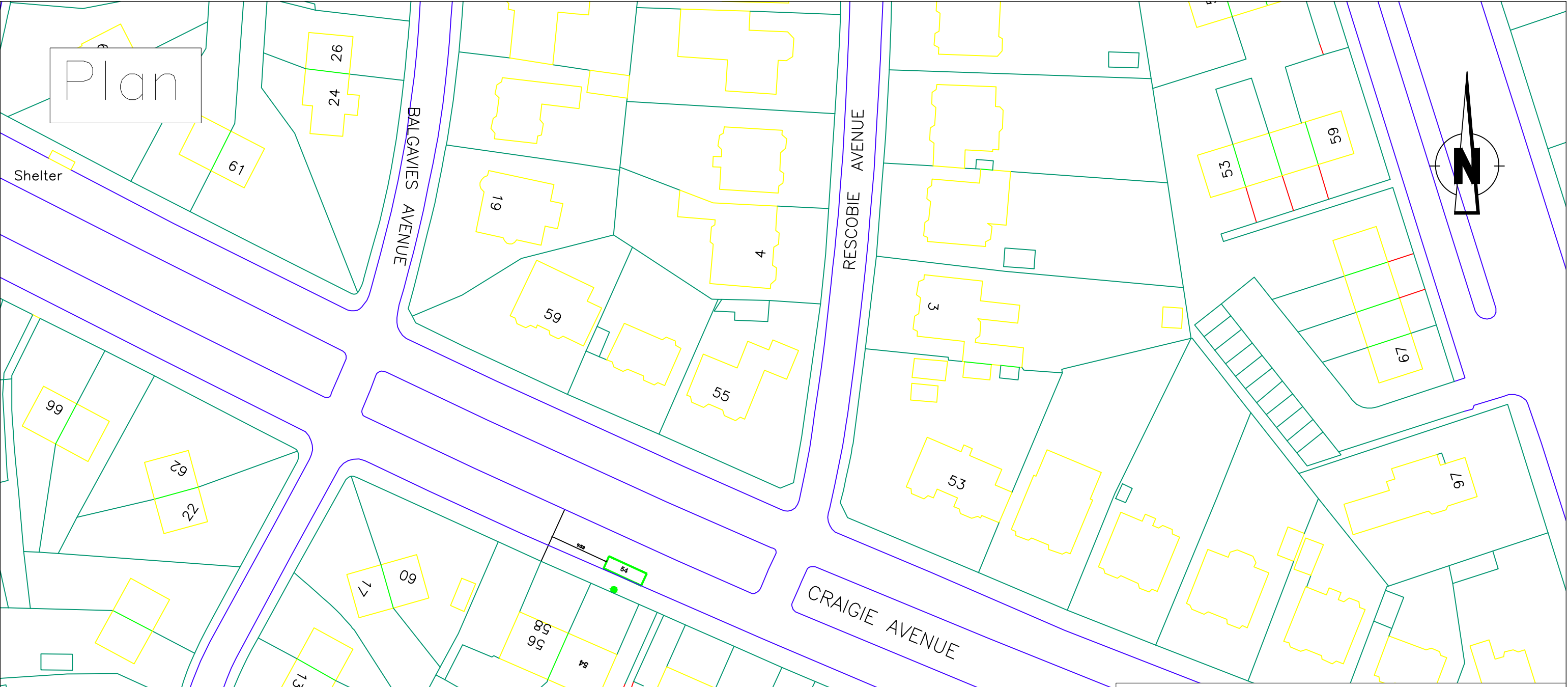


City Development Department


Reproduced by permission of Ordnance Survey on behalf of HMSO. Crown copyright and database right 2019. All rights reserved. Ordnance Survey Licence number: 100033371.

City Development Department, Director Robin Presswood
Dundee House, 50 North Lindsay Street, Dundee DD1 1QE

Plan



Legend

 New Disabled Parking Bay

revision					
Drawn	Checked	Drq.No.	Project No.	Scale	Date
S.S.	R.T.	S30	T19.06.06	NTS	07.06.19.

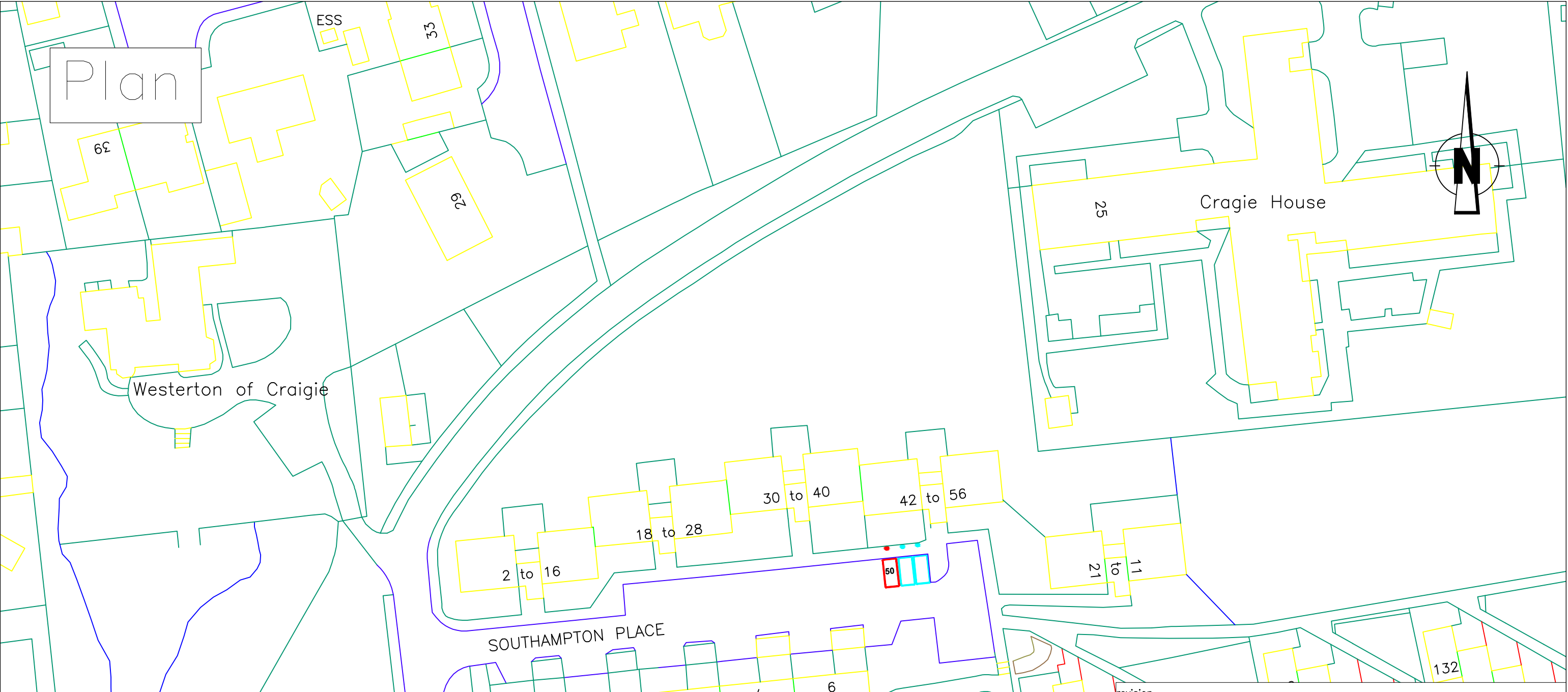
Dundee City Council
 DPPP (Variation)
 Order 2019





City Development Department, Director Robin Presswood
 Dundee House, 50 North Lindsay Street, Dundee DD1 1QE

Reproduced by permission of Ordnance Survey on behalf of HMSO. Crown copyright and database right 2019. All rights reserved. Ordnance Survey Licence number: 100028371.

Plan



Legend

-  Disabled Parking Bay to be Removed
-  Existing Disabled Parking Bay

revision					
Drawn	Checked	Drq.No.	Project No.	Scale	Date
S.S.	R.T.	S31	T19.06.06	NTS	07.06.19.

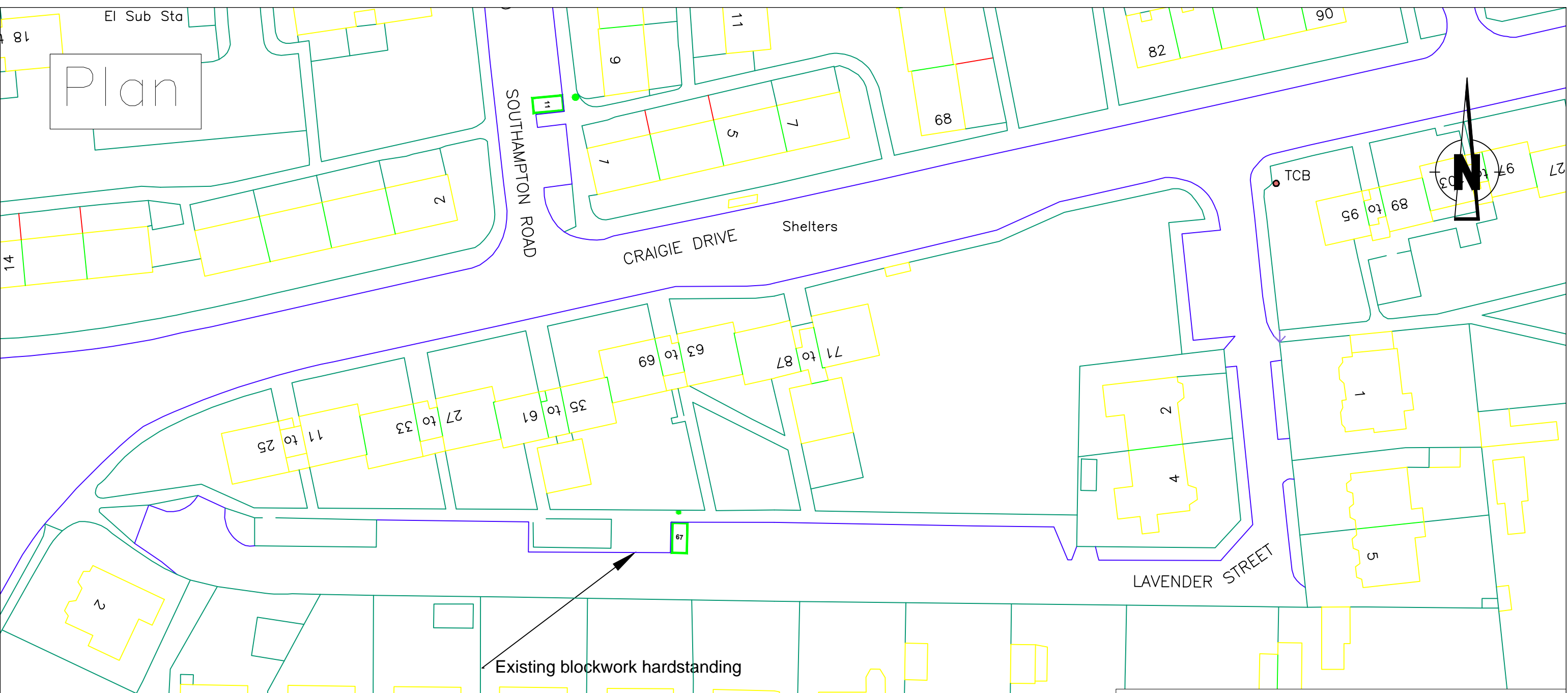
Dundee City Council
DPPP (Variation)
Order 2019



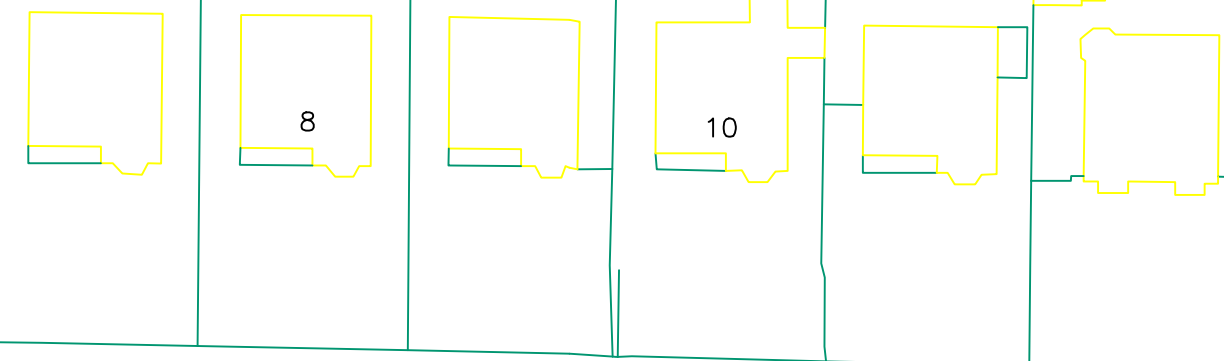
City Development Department

Reproduced by permission of Ordnance Survey on behalf of HMSO. Crown copyright and database right 2019. All rights reserved. Ordnance Survey Licence number: 100025371.

Plan



Existing blockwork hardstanding




Legend



revision					
Drawn	Checked	Drng.No.	Project No.	Scale	Date
S.S.	R.T.	S32	T19.06.06	NTS	07.06.19.

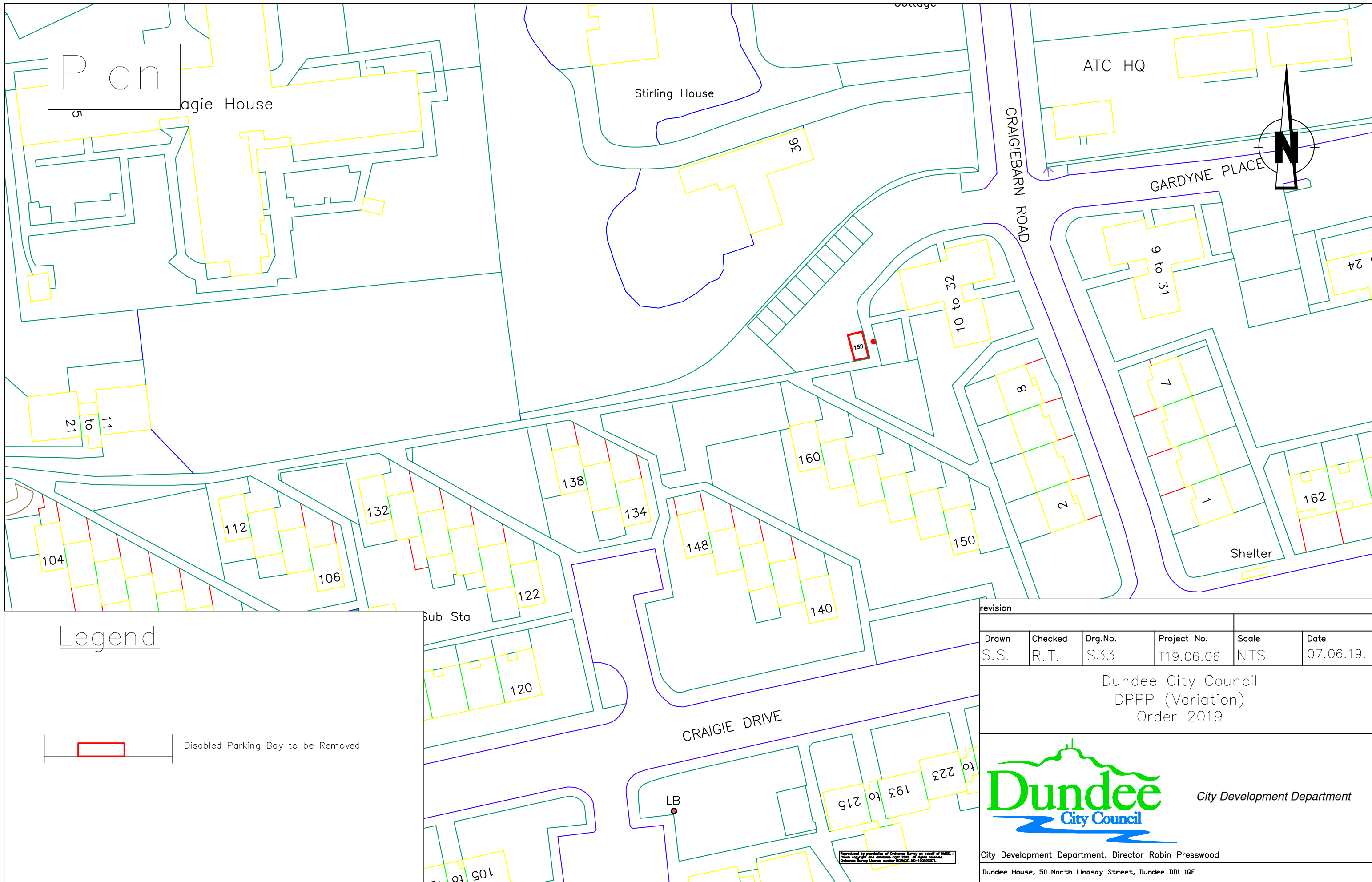
Dundee City Council
DPPP (Variation)
Order 2019



City Development Department


Reproduced by permission of Ordnance Survey on behalf of HMSO. Crown copyright and database right 2019. All rights reserved. Ordnance Survey Licence number: 100033371.

City Development Department, Director Robin Presswood
Dundee House, 50 North Lindsay Street, Dundee DD1 1QE



Plan

Legend

 Disabled Parking Bay to be Removed

revision					
Drawn	Checked	Drng.No.	Project No.	Scale	Date
S.S.	R.T.	S33	T19.06.06	NTS	07.06.19.

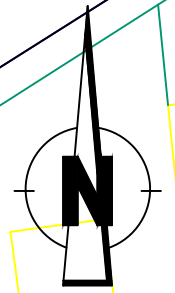
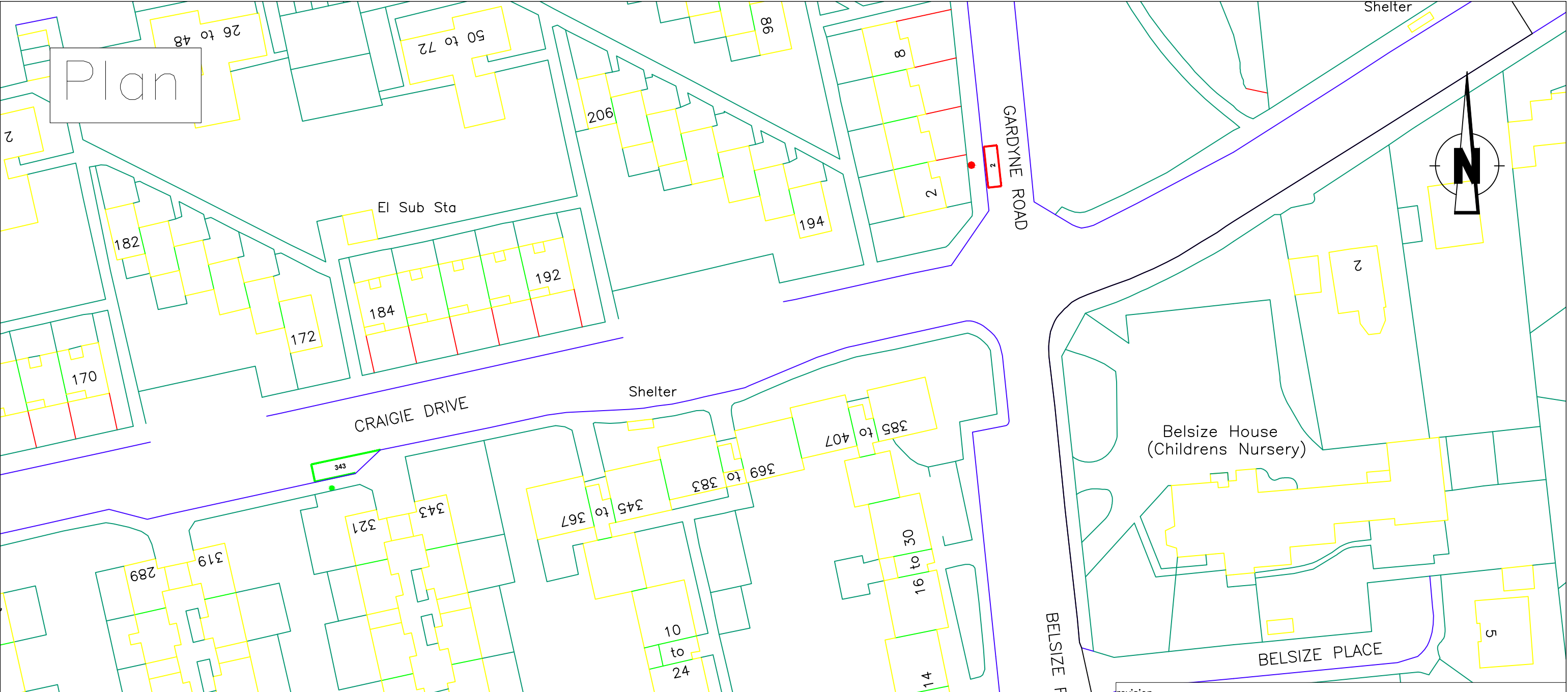
Dundee City Council
 DPPP (Variation)
 Order 2019





City Development Department, Director Robin Presswood
 Dundee House, 50 North Lindsay Street, Dundee DD1 1QE

Reproduced by permission of Ordnance Survey on behalf of HMSO. Crown copyright and database right 2019. All rights reserved. Ordnance Survey Licence number: 100033371.

Plan




Legend

-  New Disabled Parking Bay
-  Disabled Parking Bay to be Removed

revision					
Drawn	Checked	Drw.No.	Project No.	Scale	Date
S.S.	R.T.	S34	T19.06.06	NTS	07.06.19.

Dundee City Council
DPPP (Variation)
Order 2019



City Development Department

City Development Department, Director Robin Presswood
Dundee House, 50 North Lindsay Street, Dundee DD1 1QE

Reproduced by permission of Ordnance Survey on behalf of HMSO. Crown copyright and database right 2019. All rights reserved. Ordnance Survey Licence number: 100025371