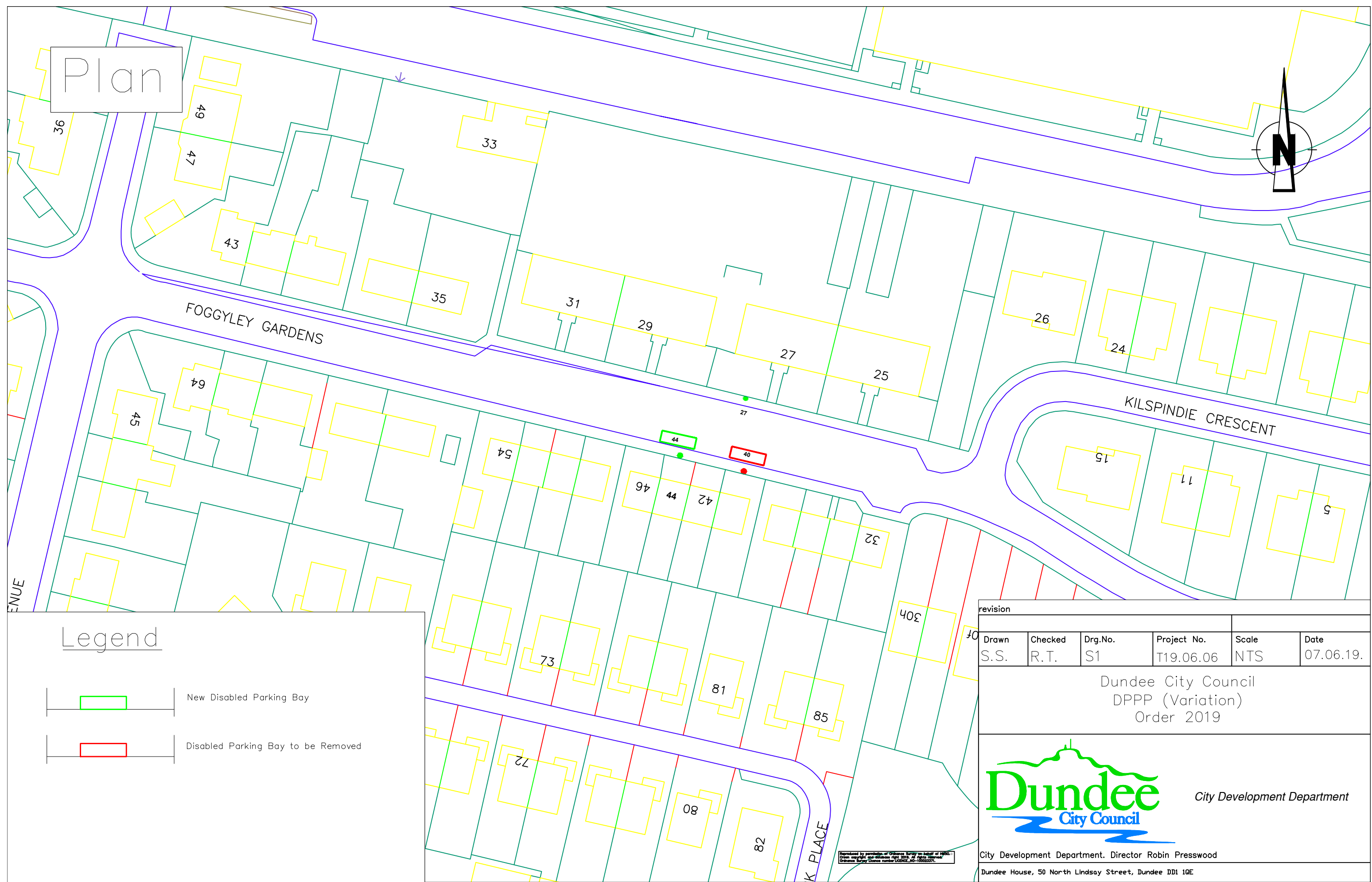
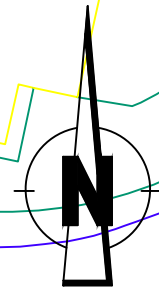




Plan



Legend

-  New Disabled Parking Bay
-  Disabled Parking Bay to be Removed

Reproduced by permission of Ordnance Survey on behalf of HMSO. Crown copyright and database right 2019. All rights reserved. Ordnance Survey Licence number: 100033371.

revision					
Drawn	Checked	Drw.No.	Project No.	Scale	Date
S.S.	R.T.	S1	T19.06.06	NTS	07.06.19.

Dundee City Council  
DPPP (Variation)  
Order 2019

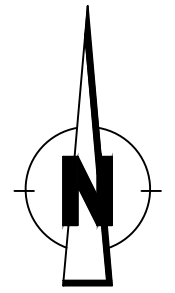


City Development Department

City Development Department, Director Robin Presswood  
Dundee House, 50 North Lindsay Street, Dundee DD1 1QE

Plan

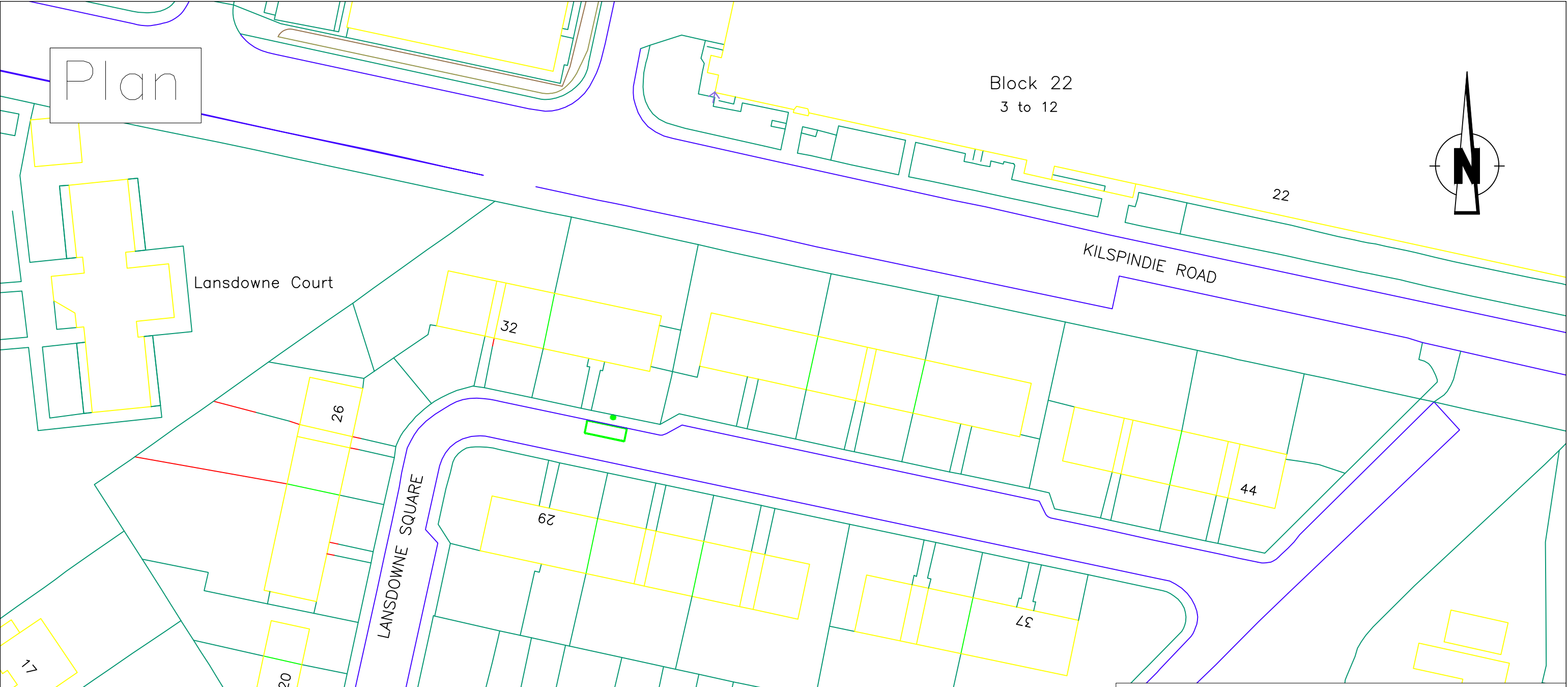
Block 22  
3 to 12



Lansdowne Court

KILSPINDIE ROAD

LANSDOWNE SQUARE



Legend



revision					
Drawn	Checked	Drq.No.	Project No.	Scale	Date
S.S.	R.T.	S2	T19.06.06	NTS	07.06.19.

Dundee City Council  
DPPP (Variation)  
Order 2019

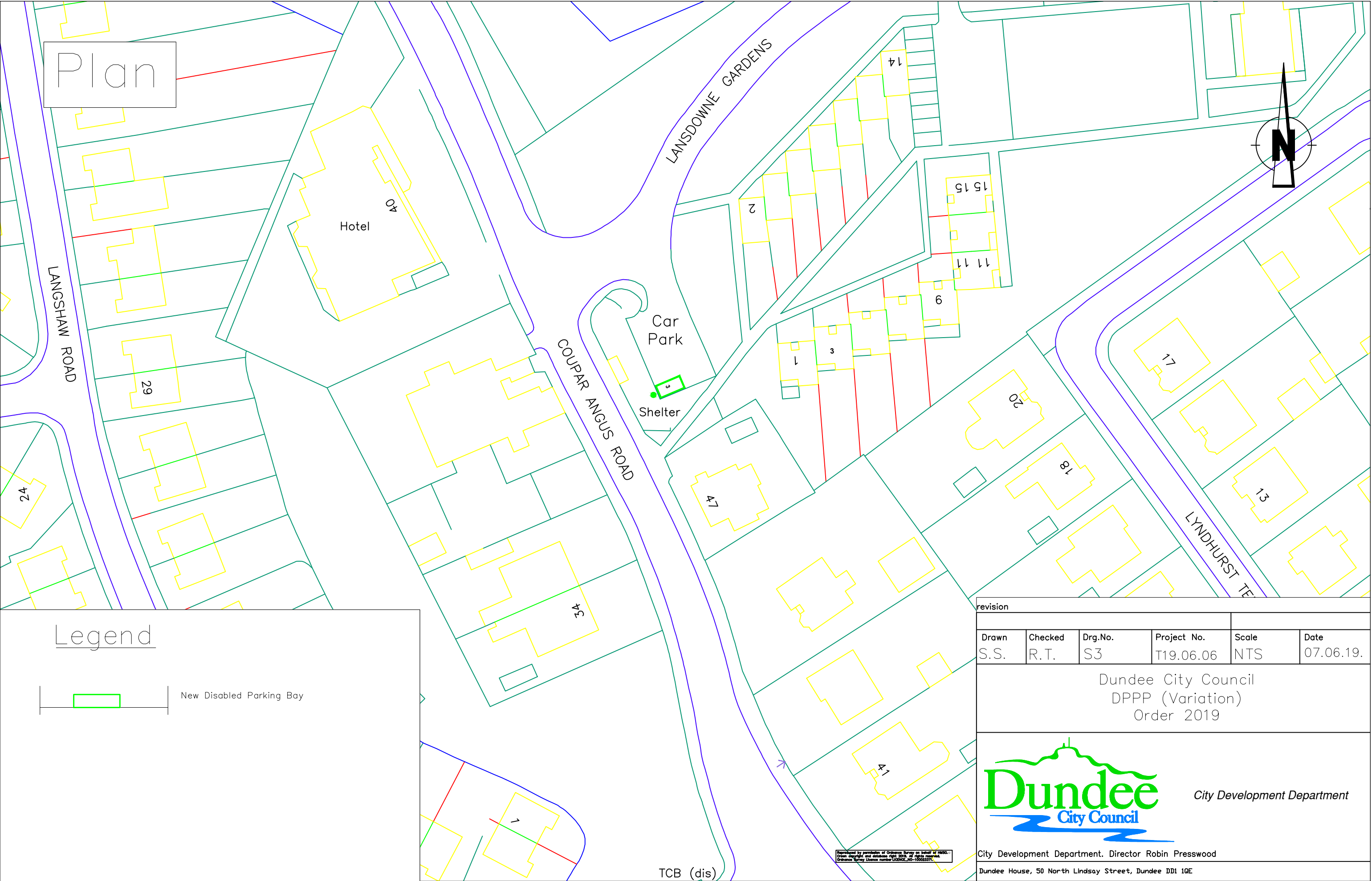
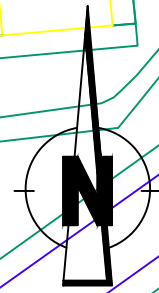


City Development Department

Reproduced by permission of Ordnance Survey on behalf of HMSO. Crown copyright and database right 2019. All rights reserved. Ordnance Survey Licence number: 100033371.

City Development Department, Director Robin Presswood  
Dundee House, 50 North Lindsay Street, Dundee DD1 1QE

Plan




Legend



revision					
Drawn	Checked	Drq.No.	Project No.	Scale	Date
S.S.	R.T.	S3	T19.06.06	NTS	07.06.19.

Dundee City Council  
DPPP (Variation)  
Order 2019



City Development Department

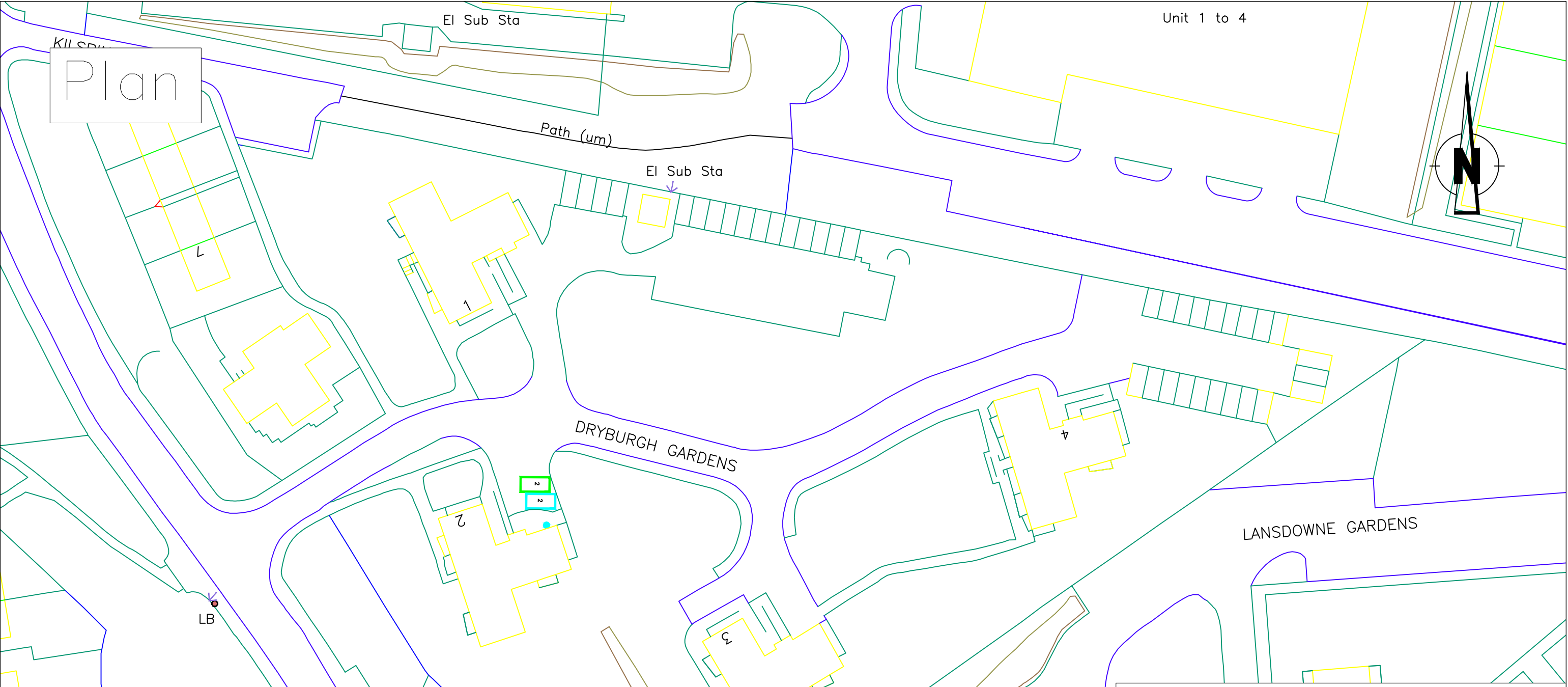
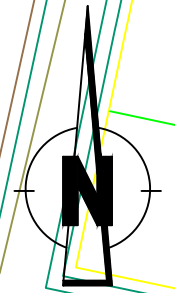
City Development Department, Director Robin Presswood  
Dundee House, 50 North Lindsay Street, Dundee DD1 1QE

Reproduced by permission of Ordnance Survey on behalf of HMSO.  
© Crown copyright and database right 2019. All rights reserved.  
Ordnance Survey Licence number LC900003371.



TCB (dis)

Plan

Unit 1 to 4



Legend

-  New Disabled Parking Bay
-  Existing Disabled Parking Bay

revision					
Drawn	Checked	Drg.No.	Project No.	Scale	Date
S.S.	R.T.	S4	T19.06.06	NTS	07.06.19.

Dundee City Council  
DPPP (Variation)  
Order 2019



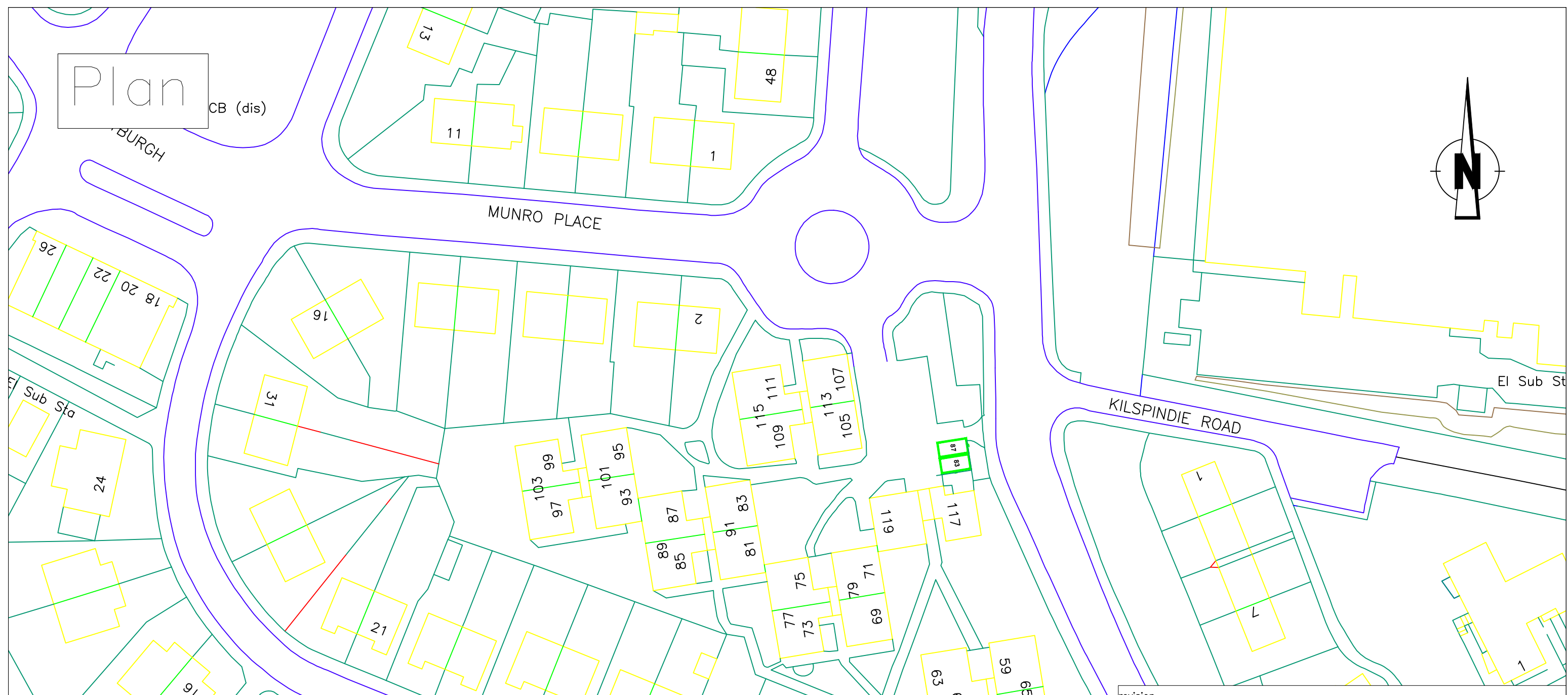
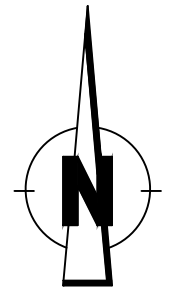
City Development Department

City Development Department, Director Robin Presswood  
Dundee House, 50 North Lindsay Street, Dundee DD1 1QE

Reproduced by permission of Ordnance Survey on behalf of HMSO. Crown copyright and database right 2019. All rights reserved. Ordnance Survey Licence number: 100032371.

Plan

CB (dis)



Legend




New Disabled Parking Bay

Reproduced by permission of Ordnance Survey on behalf of HMSO. Crown Copyright and database right 2019. All rights reserved. Ordnance Survey Licence number: 100033371.

revision					
Drawn	Checked	Drg.No.	Project No.	Scale	Date
S.S.	R.T.	S5	T19.06.06	NTS	07.06.19.

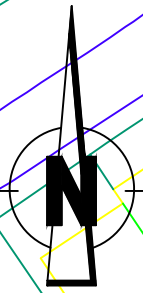
Dundee City Council  
DPPP (Variation)  
Order 2019



City Development Department

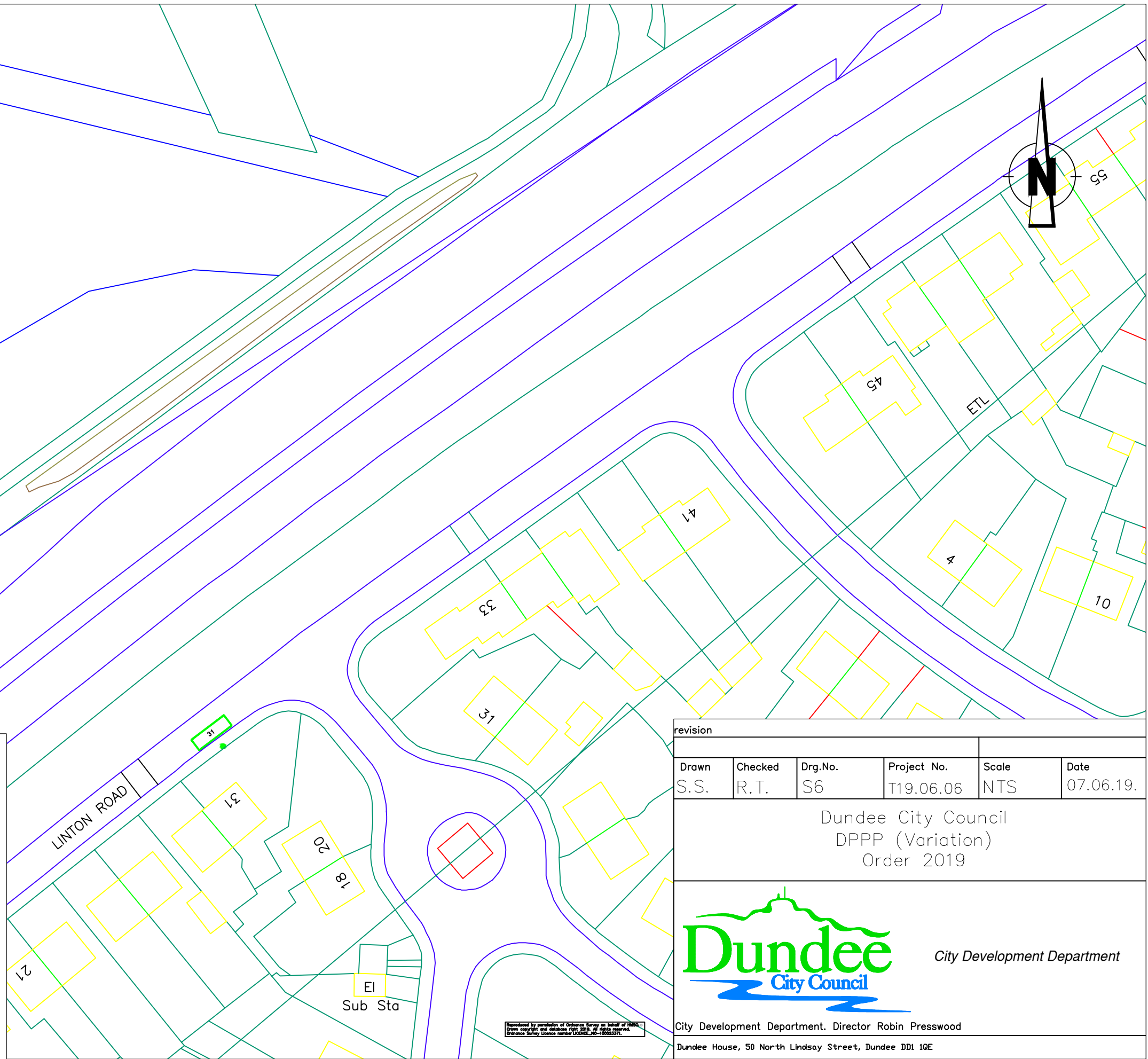
City Development Department, Director Robin Presswood  
Dundee House, 50 North Lindsay Street, Dundee DD1 1QE

Plan



Legend

 New Disabled Parking Bay



revision					
Drawn	Checked	Drg.No.	Project No.	Scale	Date
S.S.	R.T.	S6	T19.06.06	NTS	07.06.19.

Dundee City Council  
DPPP (Variation)  
Order 2019

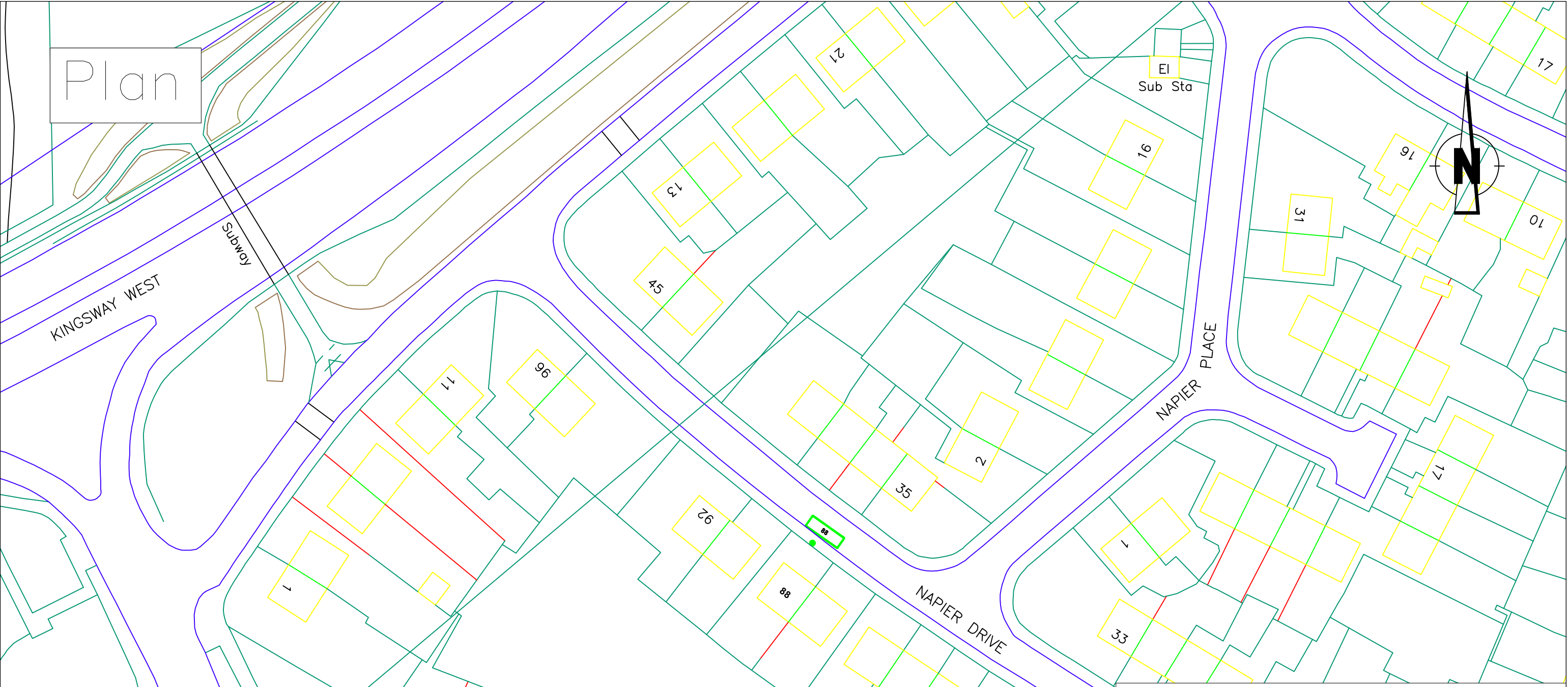


City Development Department

City Development Department, Director Robin Presswood  
Dundee House, 50 North Lindsay Street, Dundee DD1 1QE

Reproduced by permission of Ordnance Survey on behalf of HMSO.  
© Crown copyright and database right 2019. All rights reserved.  
Ordnance Survey Licence number LC90064610-100033371.

Plan




Legend



New Disabled Parking Bay

revision					
Drawn	Checked	Drg.No.	Project No.	Scale	Date
S.S.	R.T.	S7	T19.06.06	NTS	07.06.19.

Dundee City Council  
 DPPP (Variation)  
 Order 2019

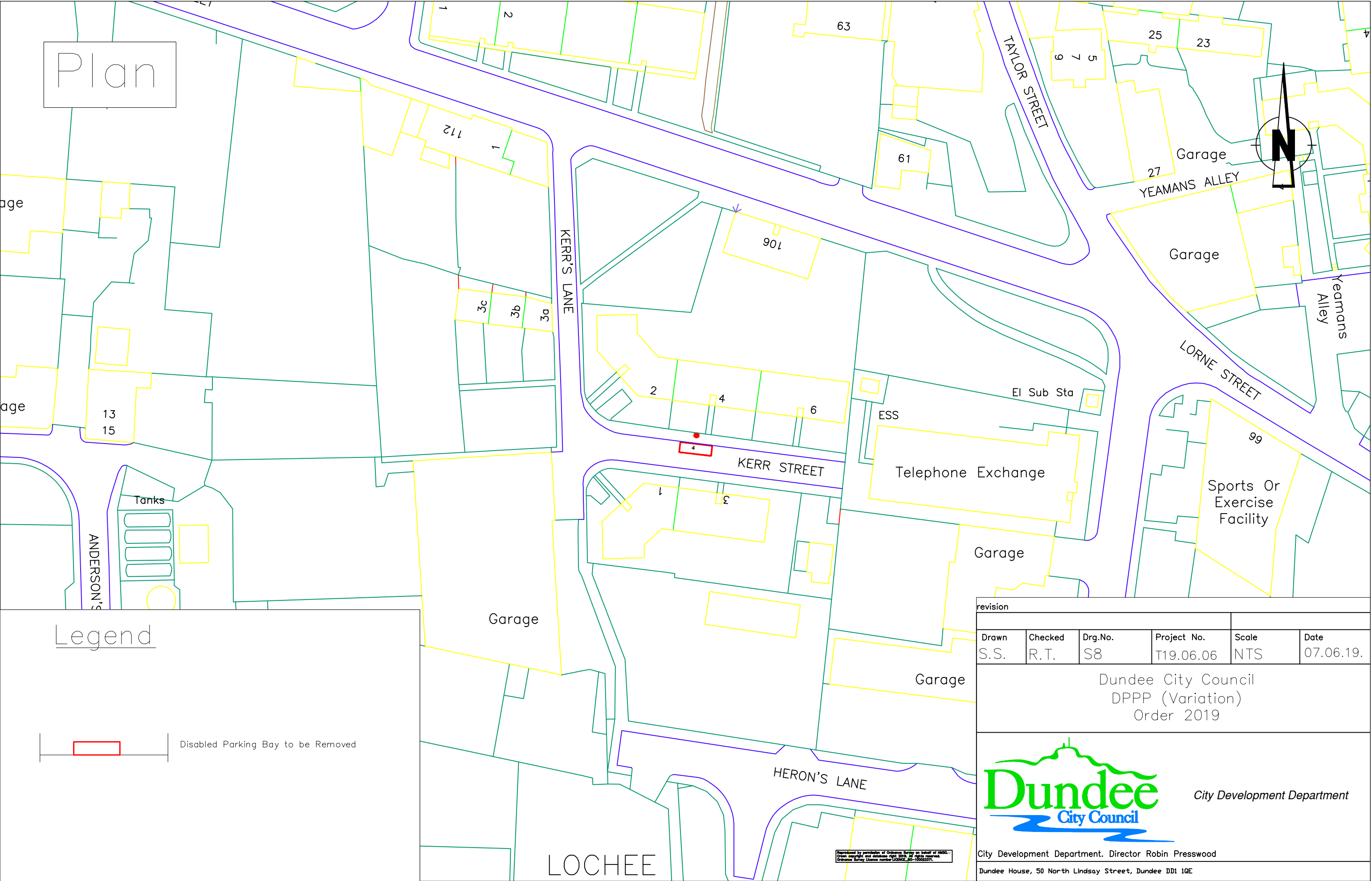


City Development Department

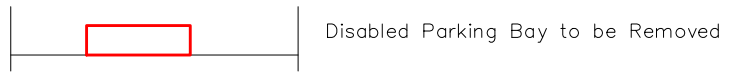
Reproduced by permission of Ordnance Survey on behalf of HMSO.  
 From original not available after 2015. All rights reserved.  
 Ordnance Survey Licence number: 100019371

City Development Department, Director Robin Presswood  
 Dundee House, 50 North Lindsay Street, Dundee DD1 1QE

Plan



Legend



revision					
Drawn	Checked	Drq.No.	Project No.	Scale	Date
S.S.	R.T.	S8	T19.06.06	NTS	07.06.19.

Dundee City Council  
DPPP (Variation)  
Order 2019



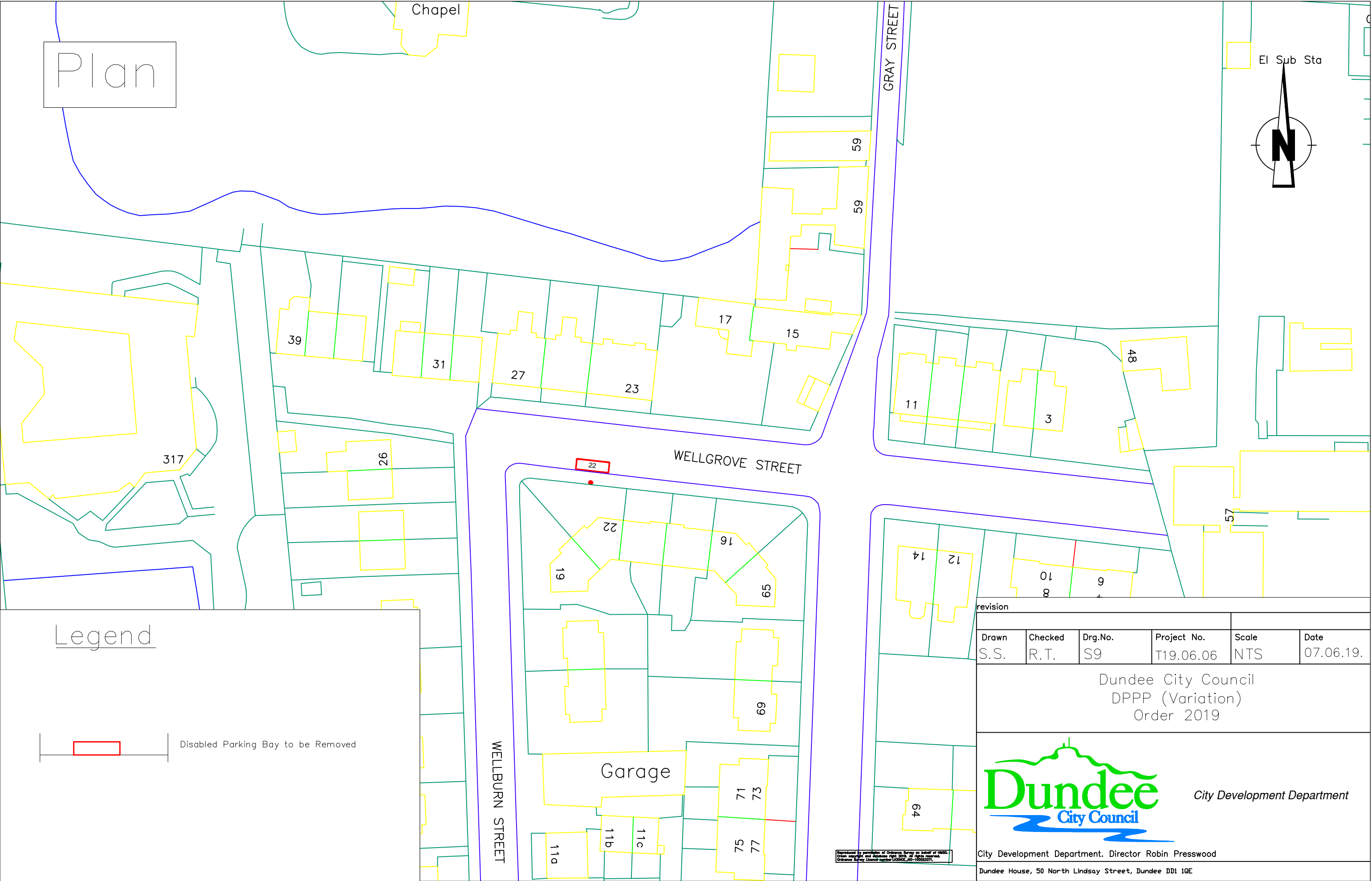
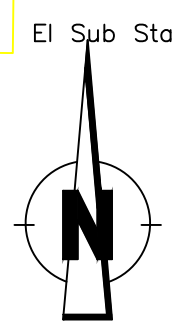
City Development Department, Director Robin Presswood  
Dundee House, 50 North Lindsay Street, Dundee DD1 1QE

Reproduced by permission of Ordnance Survey on behalf of HMSO. Crown copyright and database right 2019. All rights reserved. Ordnance Survey Licence number: 100033371.

LOCHEE



Plan



Legend



Disabled Parking Bay to be Removed

revision					
Drawn	Checked	Drq.No.	Project No.	Scale	Date
S.S.	R.T.	S9	T19.06.06	NTS	07.06.19.

Dundee City Council  
DPPP (Variation)  
Order 2019

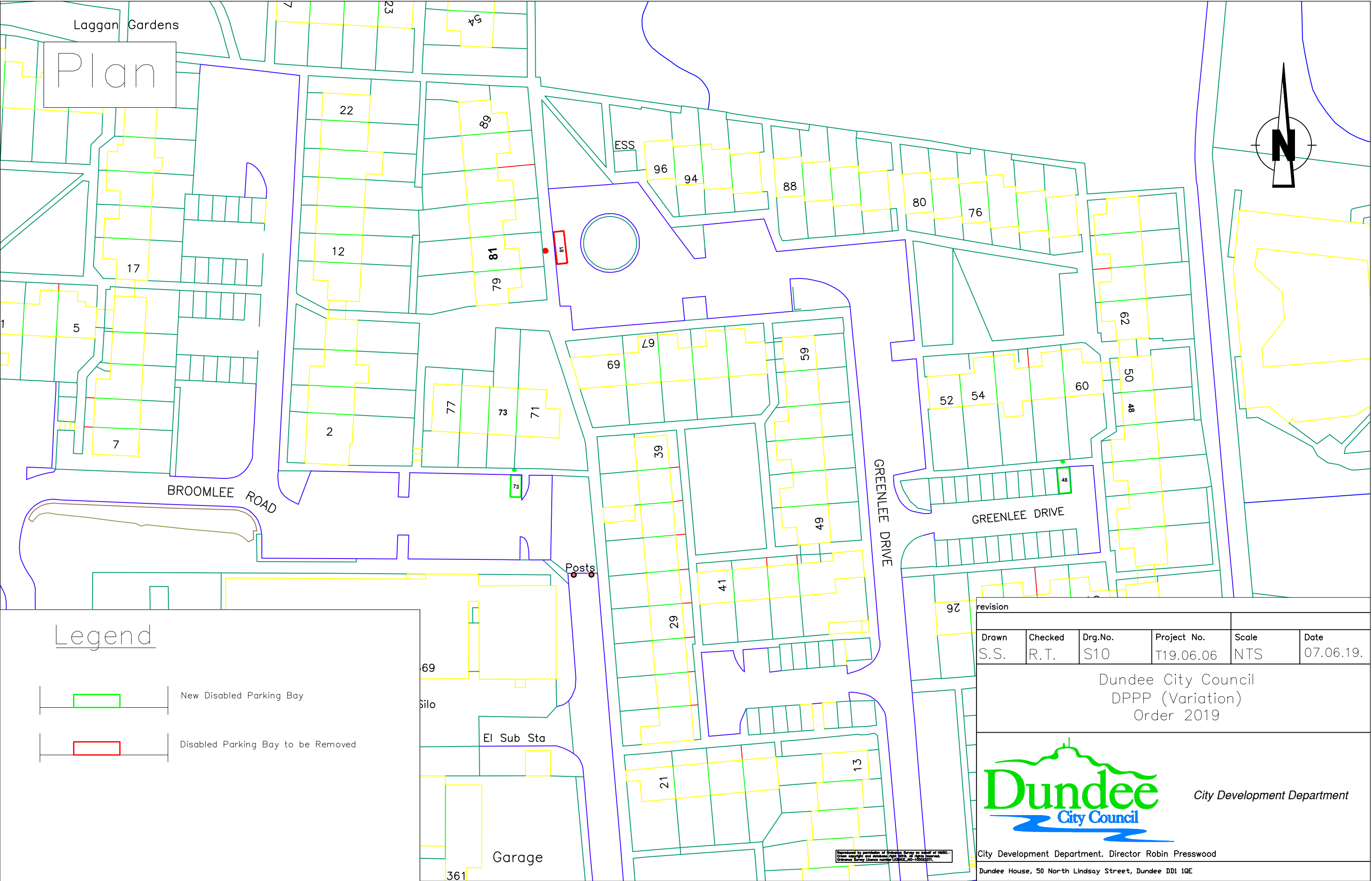
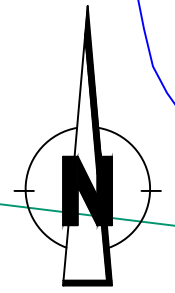


City Development Department



City Development Department, Director Robin Presswood  
Dundee House, 50 North Lindsay Street, Dundee DD1 1QE

Reproduced by permission of Ordnance Survey on behalf of HMSO.  
© Crown copyright and database right 2019. All rights reserved.  
Ordnance Survey Licence number: 100033371.

# Plan




## Legend

-  New Disabled Parking Bay
-  Disabled Parking Bay to be Removed

revision					
Drawn	Checked	Drw.No.	Project No.	Scale	Date
S.S.	R.T.	S10	T19.06.06	NTS	07.06.19.

Dundee City Council  
DPPP (Variation)  
Order 2019

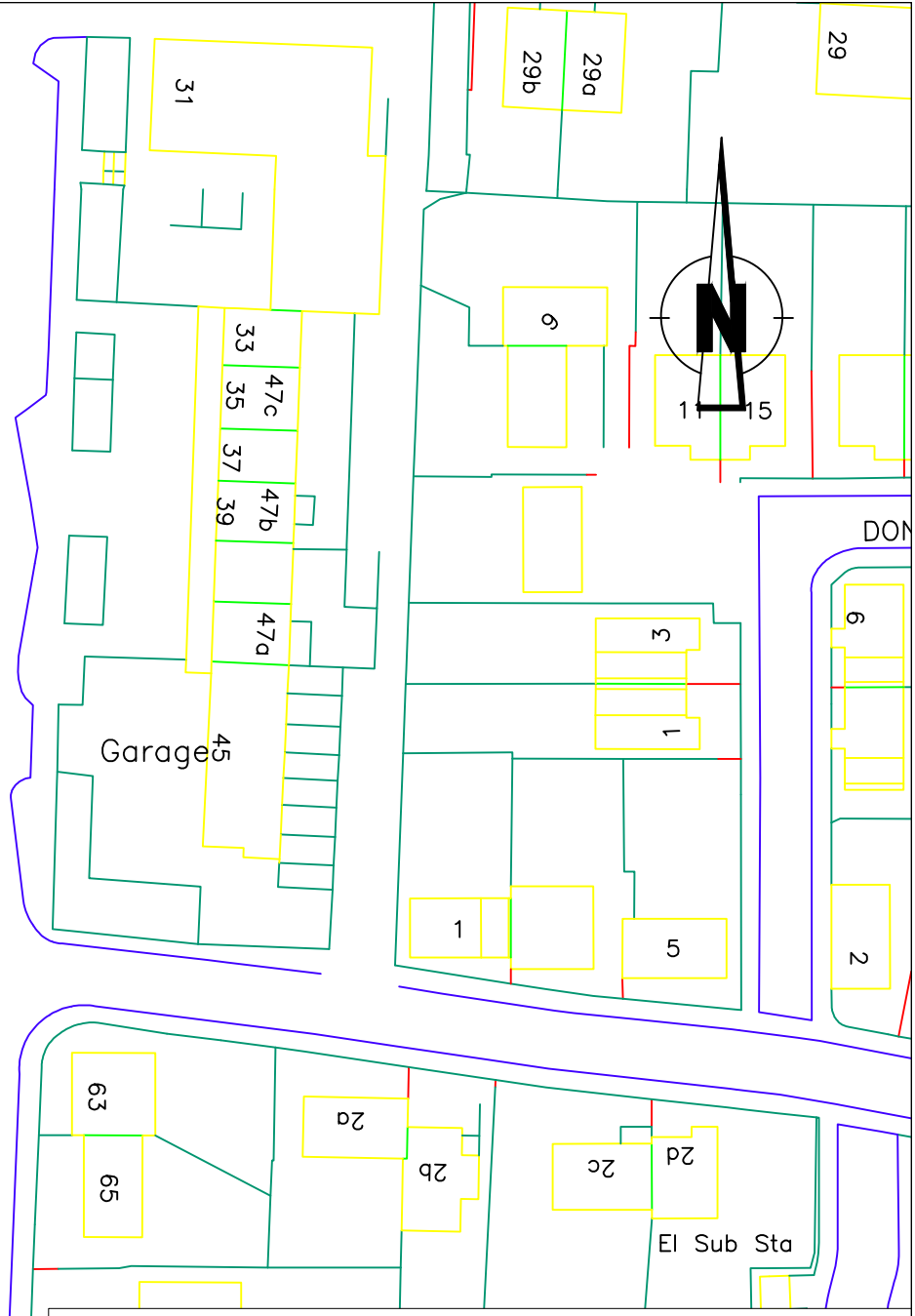
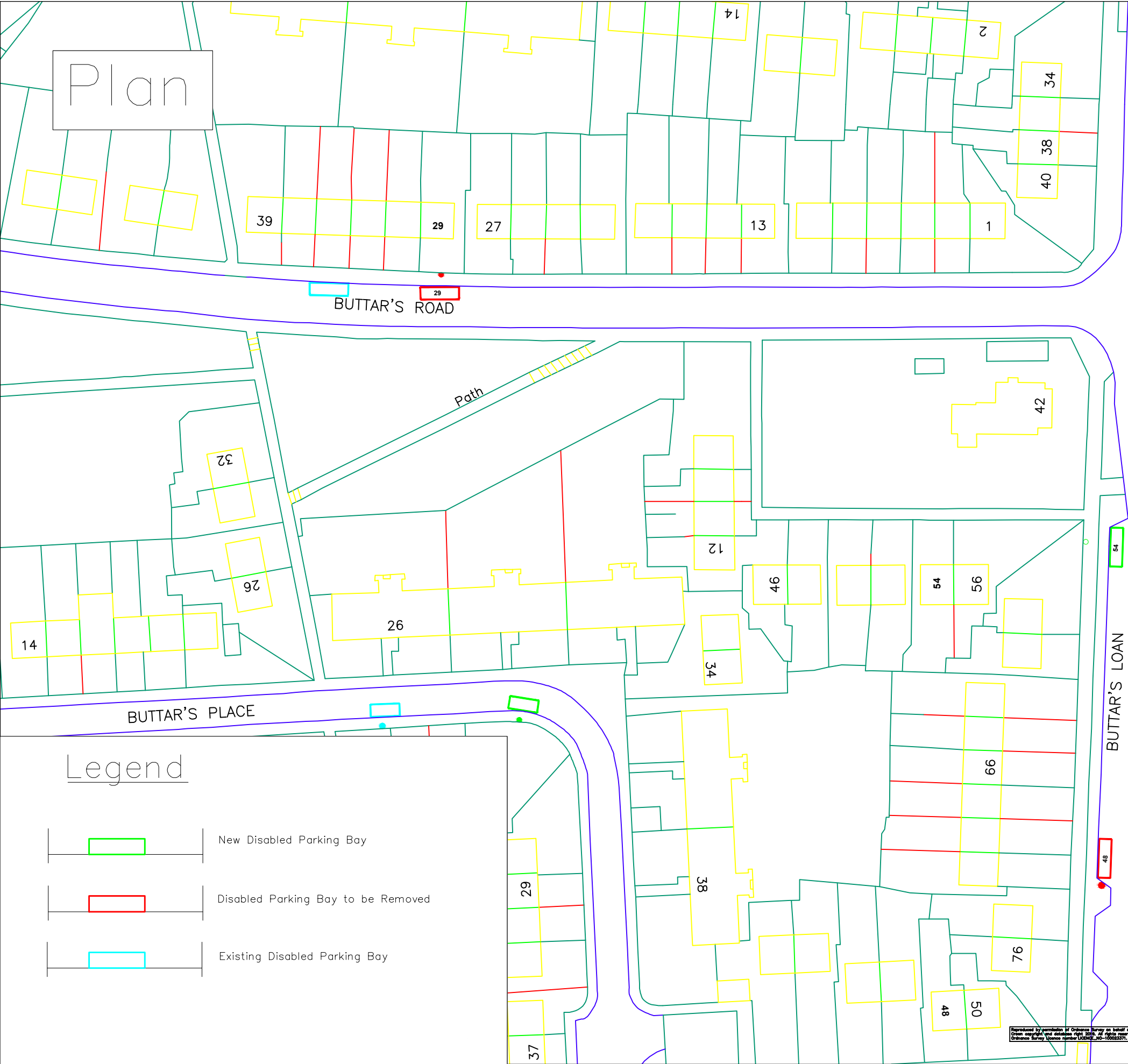


City Development Department

Reproduced by permission of Ordnance Survey on behalf of HMSO. Crown copyright and database right 2019. All rights reserved. Ordnance Survey Licence number: 100033371.

City Development Department, Director Robin Presswood  
Dundee House, 50 North Lindsay Street, Dundee DD1 1QE

# Plan



revision					
Drawn	Checked	Drw.No.	Project No.	Scale	Date
S.S.	R.T.	S11	T19.06.06	NTS	07.06.19.

Dundee City Council  
DPPP (Variation)  
Order 2019

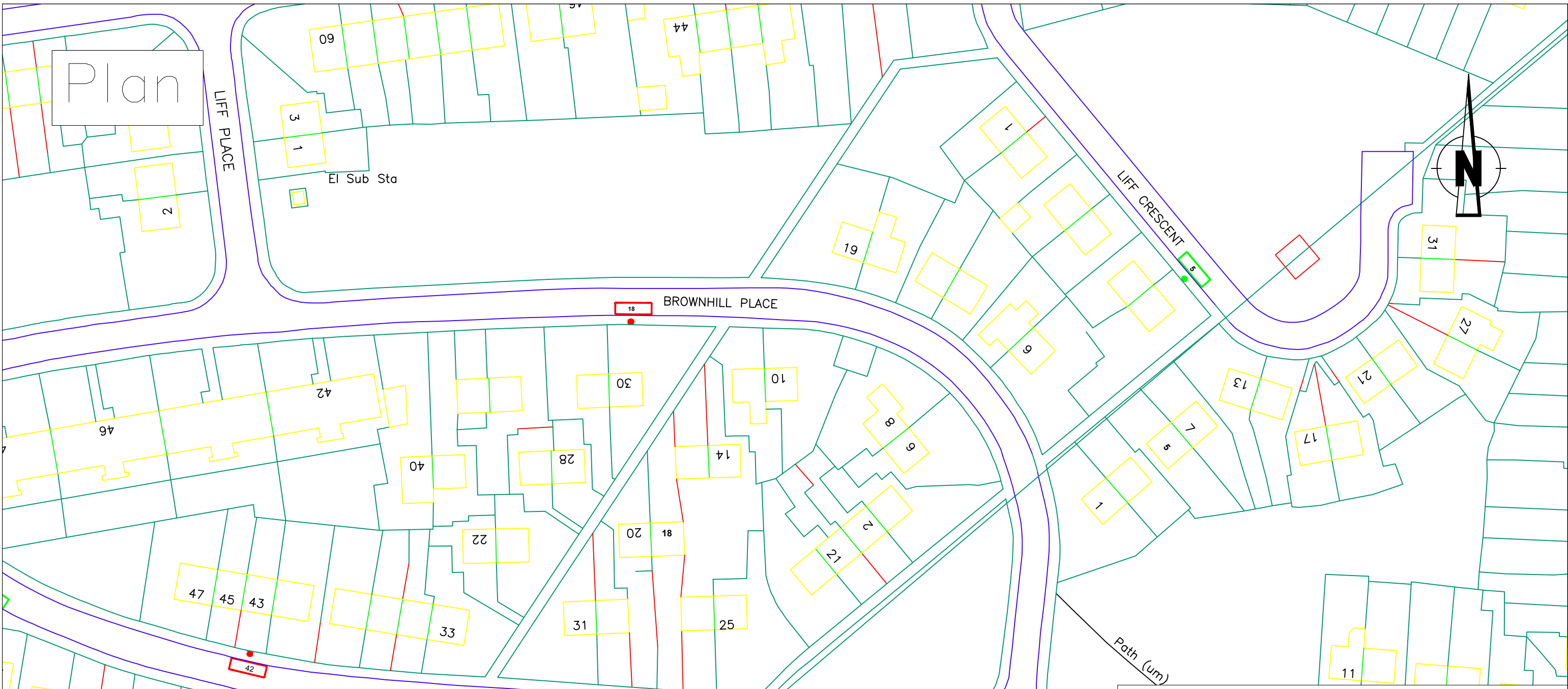


City Development Department

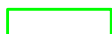

City Development Department, Director Robin Presswood  
Dundee House, 50 North Lindsay Street, Dundee DD1 1QE

Reproduced by permission of Ordnance Survey on behalf of HMRS. Crown copyright and database right 2019. All rights reserved. Ordnance Survey Licence number: 100033371.

Plan



Legend

-  New Disabled Parking Bay
-  Disabled Parking Bay to be Removed

revision					
Drawn	Checked	Drq.No.	Project No.	Scale	Date
S.S.	R.T.	S12	T19.06.06	NTS	07.06.19.

Dundee City Council  
DPPP (Variation)  
Order 2019

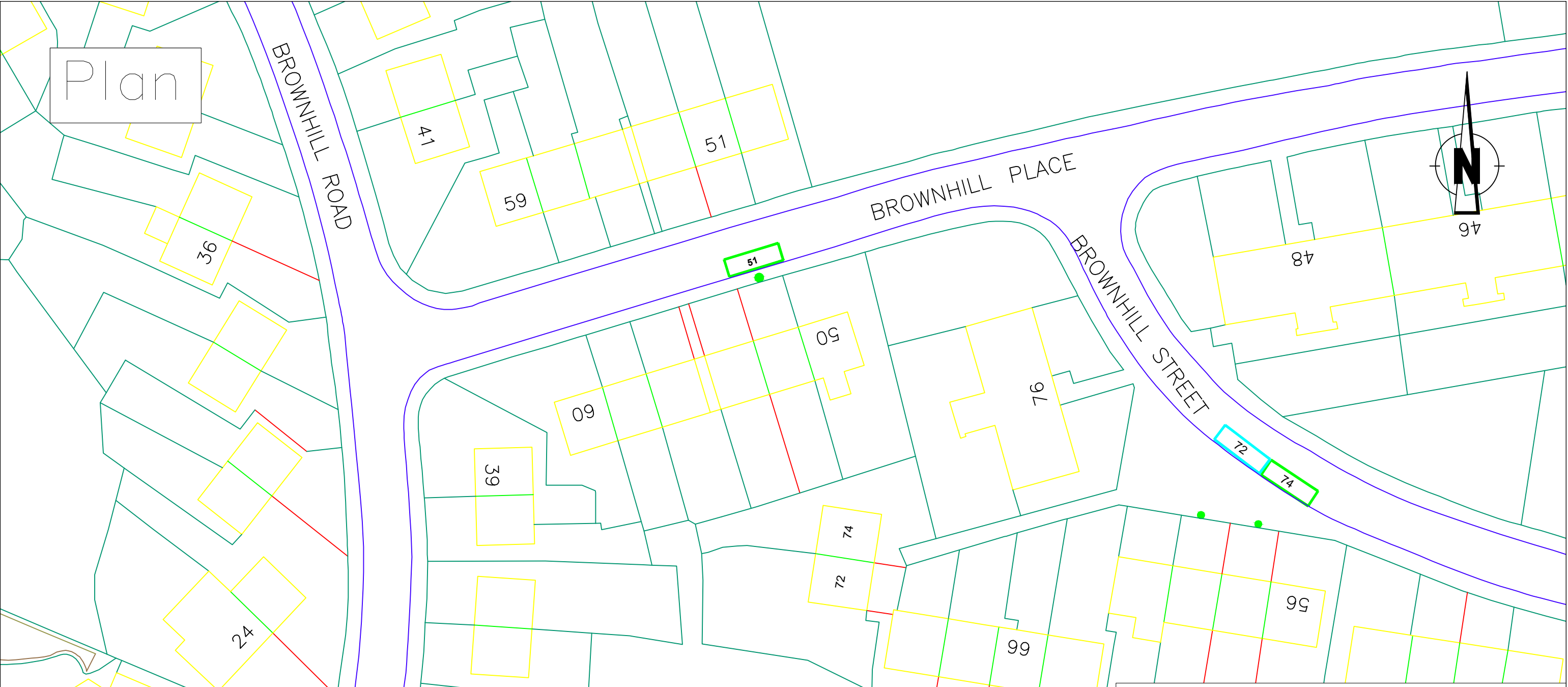


City Development Department



City Development Department, Director Robin Presswood  
Dundee House, 50 North Lindsay Street, Dundee DD1 1QE

Reproduced by permission of Ordnance Survey on behalf of HMSO. Crown copyright and database right 2019. All rights reserved. Ordnance Survey Licence number: 100033371.

Plan



Legend

-  New Disabled Parking Bay
-  Existing Disabled Parking Bay

revision					
Drawn	Checked	Drq.No.	Project No.	Scale	Date
S.S.	R.T.	S13	T19.06.06	NTS	07.06.19.

Dundee City Council  
DPPP (Variation)  
Order 2019

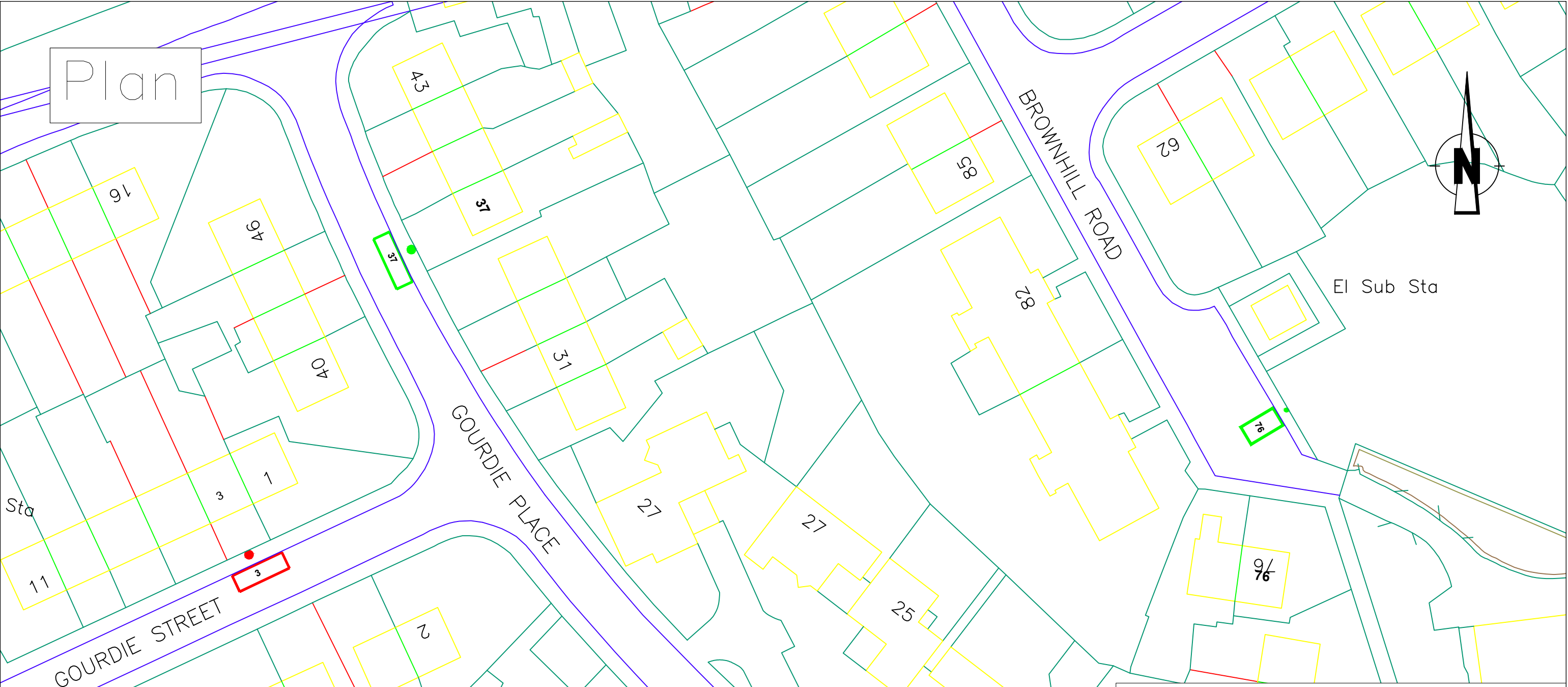



City Development Department

City Development Department, Director Robin Presswood  
Dundee House, 50 North Lindsay Street, Dundee DD1 1QE

Reproduced by permission of Ordnance Survey on behalf of HMSO. Crown copyright and database right 2019. All rights reserved. Ordnance Survey Licence number: 100033371.



Plan



El Sub Sta

Sta

Legend

-  New Disabled Parking Bay
-  Disabled Parking Bay to be Removed

revision					
Drawn	Checked	Drg.No.	Project No.	Scale	Date
S.S.	R.T.	S14	T19.06.06	NTS	07.06.19.

Dundee City Council  
DPPP (Variation)  
Order 2019

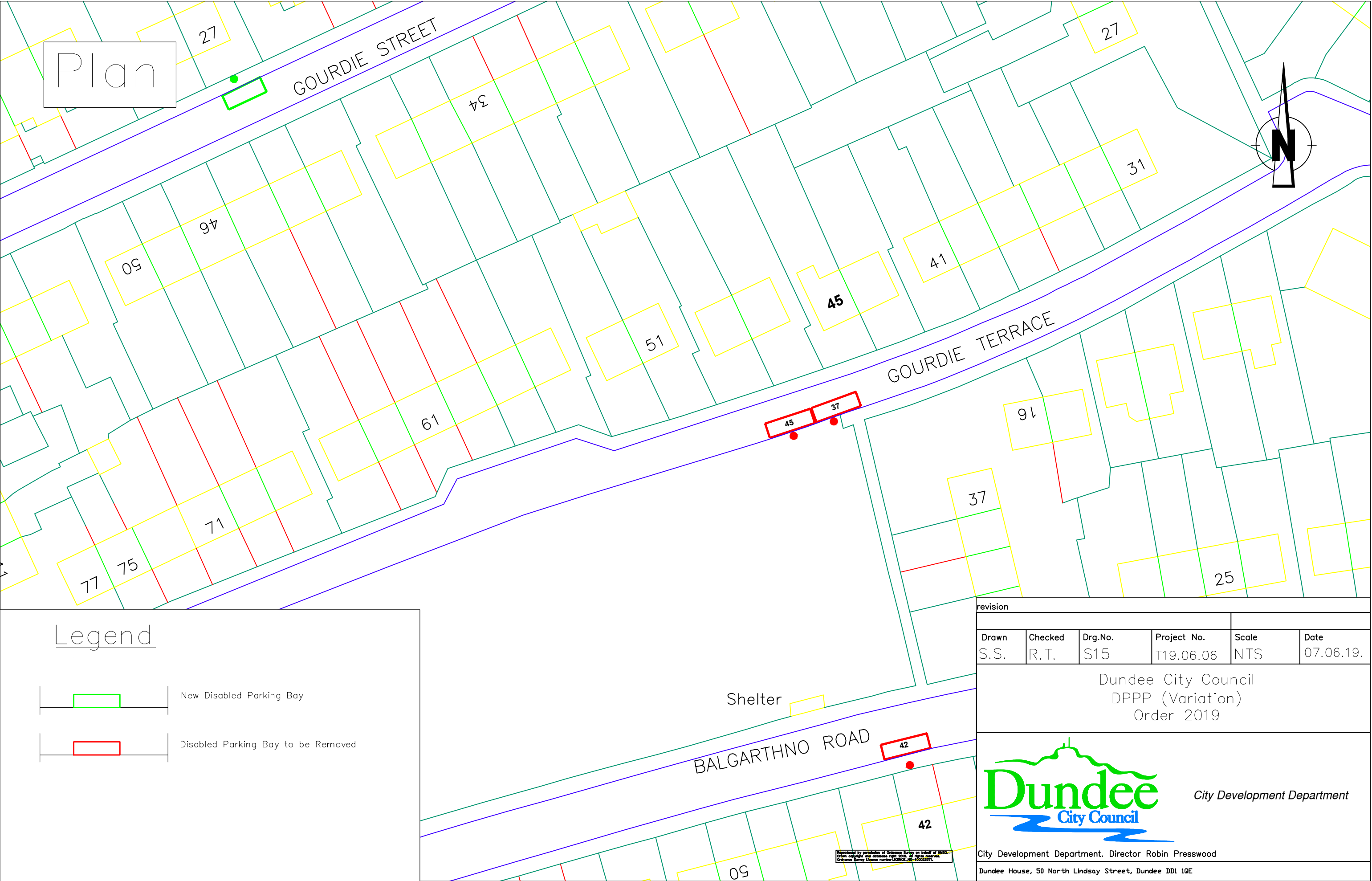
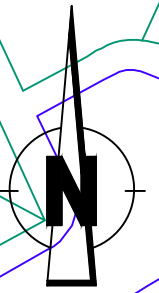


City Development Department



City Development Department, Director Robin Presswood  
Dundee House, 50 North Lindsay Street, Dundee DD1 1QE

Reproduced by permission of Ordnance Survey on behalf of HMSO. Crown copyright and database right 2019. All rights reserved. Ordnance Survey Licence number: 100033371.

Plan



Legend

-  New Disabled Parking Bay
-  Disabled Parking Bay to be Removed

revision					
Drawn	Checked	Drg.No.	Project No.	Scale	Date
S.S.	R.T.	S15	T19.06.06	NTS	07.06.19.

Dundee City Council  
DPPP (Variation)  
Order 2019

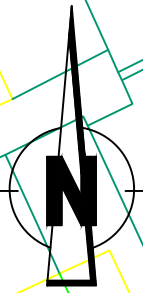
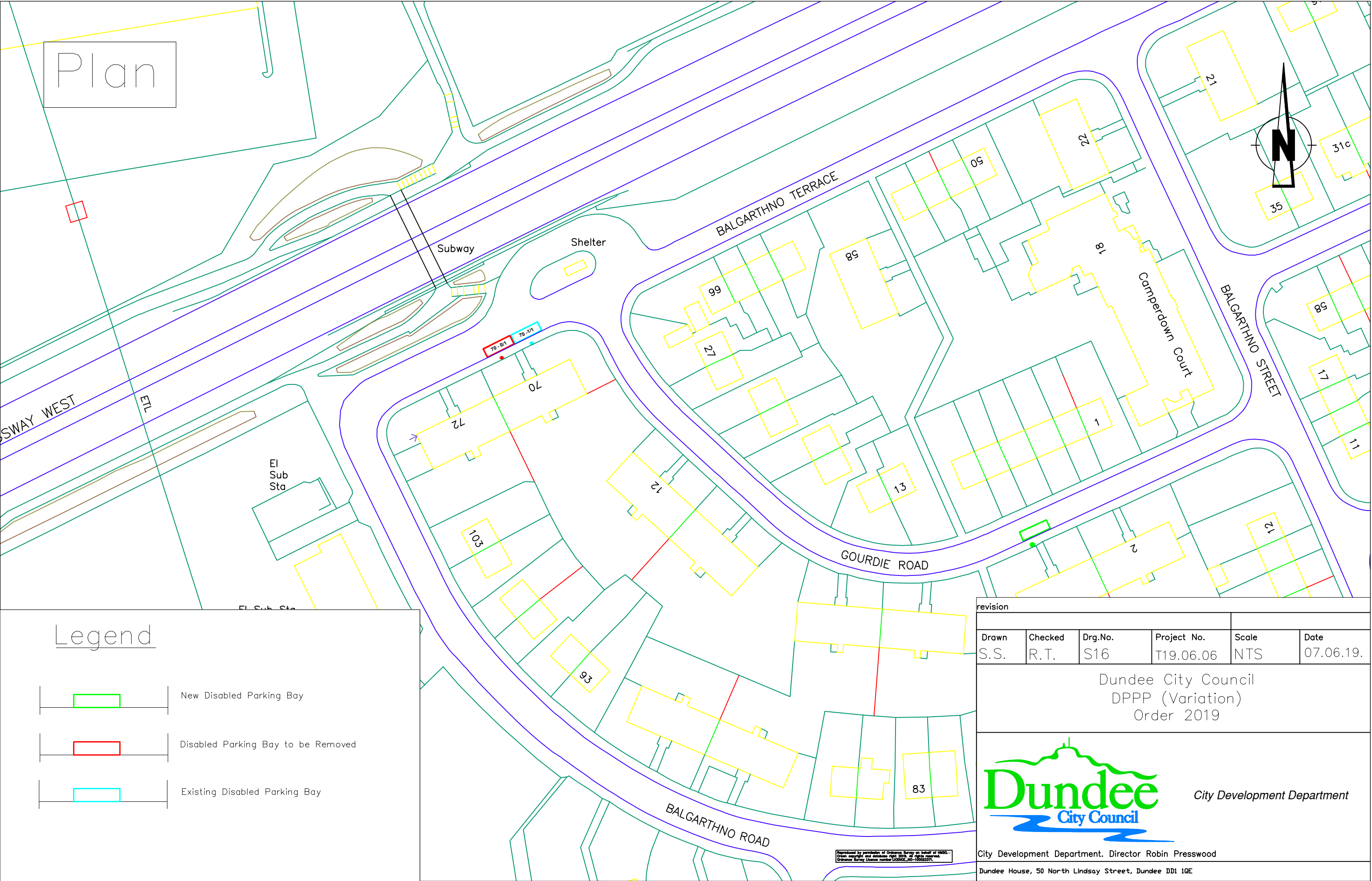


City Development Department




City Development Department, Director Robin Presswood  
Dundee House, 50 North Lindsay Street, Dundee DD1 1QE

Reproduced by permission of Ordnance Survey on behalf of HMSO. Crown copyright and database right 2019. All rights reserved. Ordnance Survey Licence number: 100033371.

Plan



Legend

-  New Disabled Parking Bay
-  Disabled Parking Bay to be Removed
-  Existing Disabled Parking Bay

revision					
Drawn	Checked	Drw.No.	Project No.	Scale	Date
S.S.	R.T.	S16	T19.06.06	NTS	07.06.19.

Dundee City Council  
DPPP (Variation)  
Order 2019



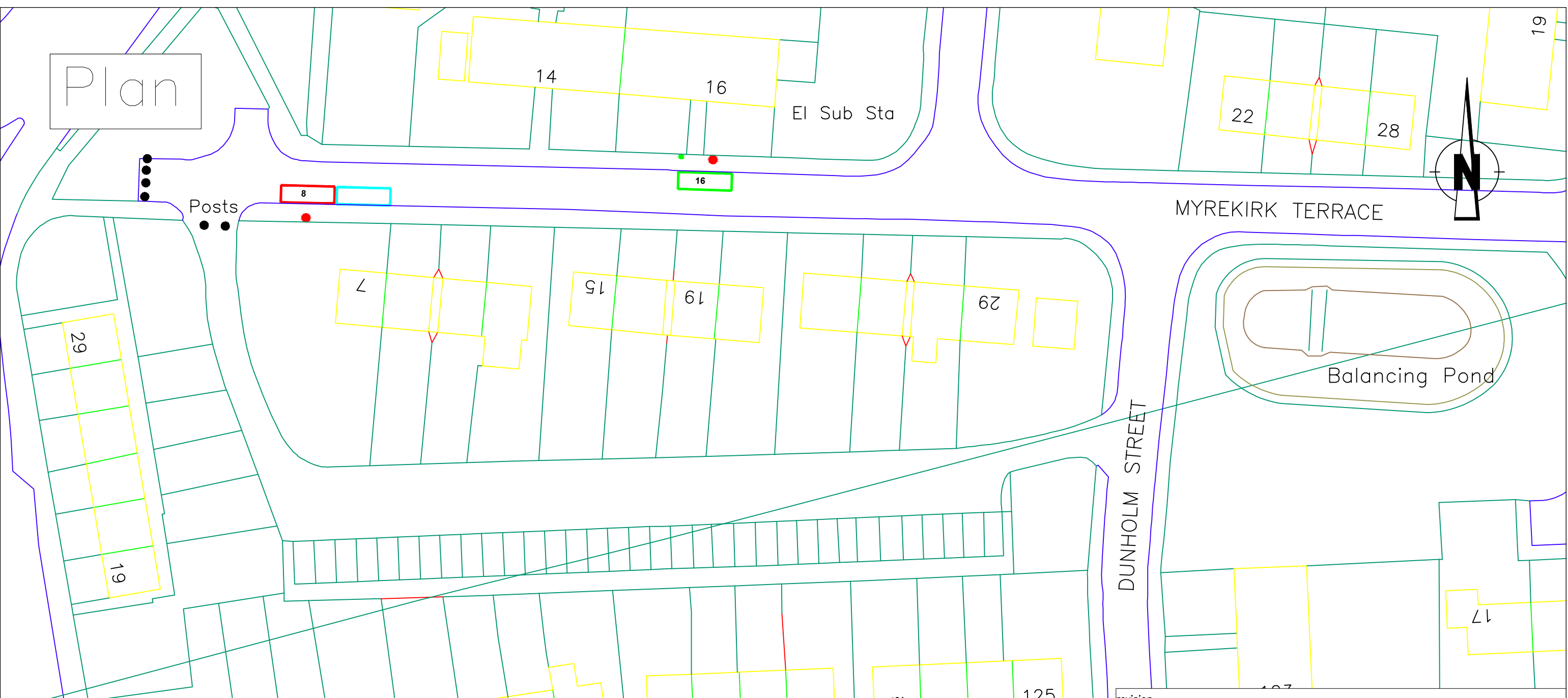
City Development Department

City Development Department, Director Robin Presswood  
Dundee House, 50 North Lindsay Street, Dundee DD1 1QE




Reproduced by permission of Ordnance Survey on behalf of HMSO. Crown copyright and database right 2019. All rights reserved. Ordnance Survey Licence number: 100033371.



Plan



Legend

-  New Disabled Parking Bay
-  Disabled Parking Bay to be Removed
-  Existing Disabled Parking Bay

revision					
Drawn	Checked	Drq.No.	Project No.	Scale	Date
S.S.	R.T.	S17	T19.06.06	NTS	07.06.19.

Dundee City Council  
DPPP (Variation)  
Order 2019

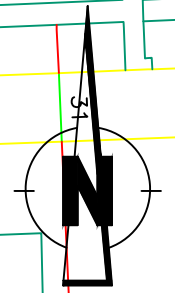
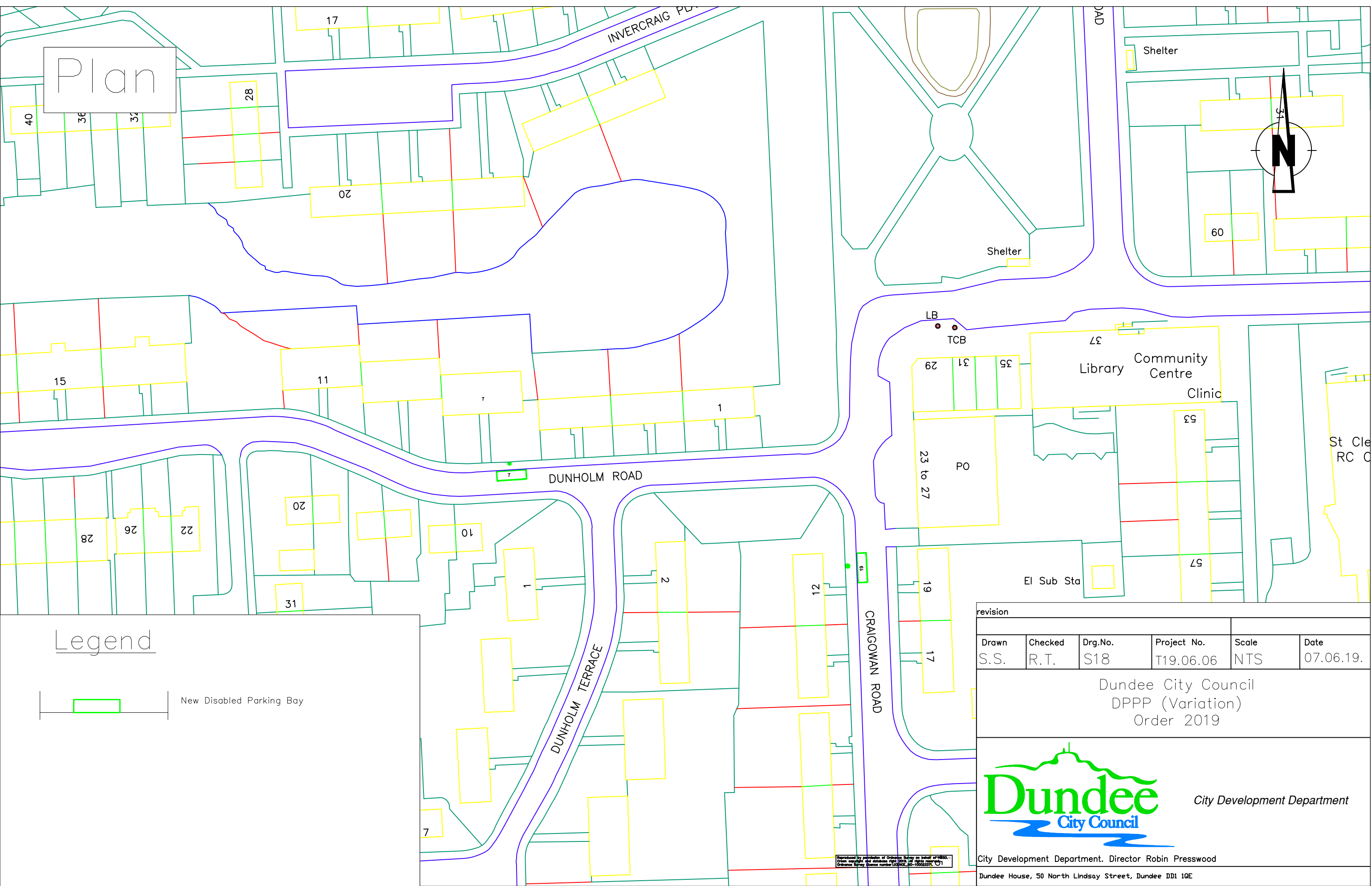


*City Development Department*

City Development Department, Director Robin Presswood  
Dundee House, 50 North Lindsay Street, Dundee DD1 1QE

Reproduced by permission of Ordnance Survey on behalf of HMSO. Crown copyright and database right 2019. All rights reserved. Ordnance Survey Licence number: 100033371.

Plan




Legend



revision					
Drawn	Checked	Drg.No.	Project No.	Scale	Date
S.S.	R.T.	S18	T19.06.06	NTS	07.06.19.

Dundee City Council  
DPPP (Variation)  
Order 2019



City Development Department

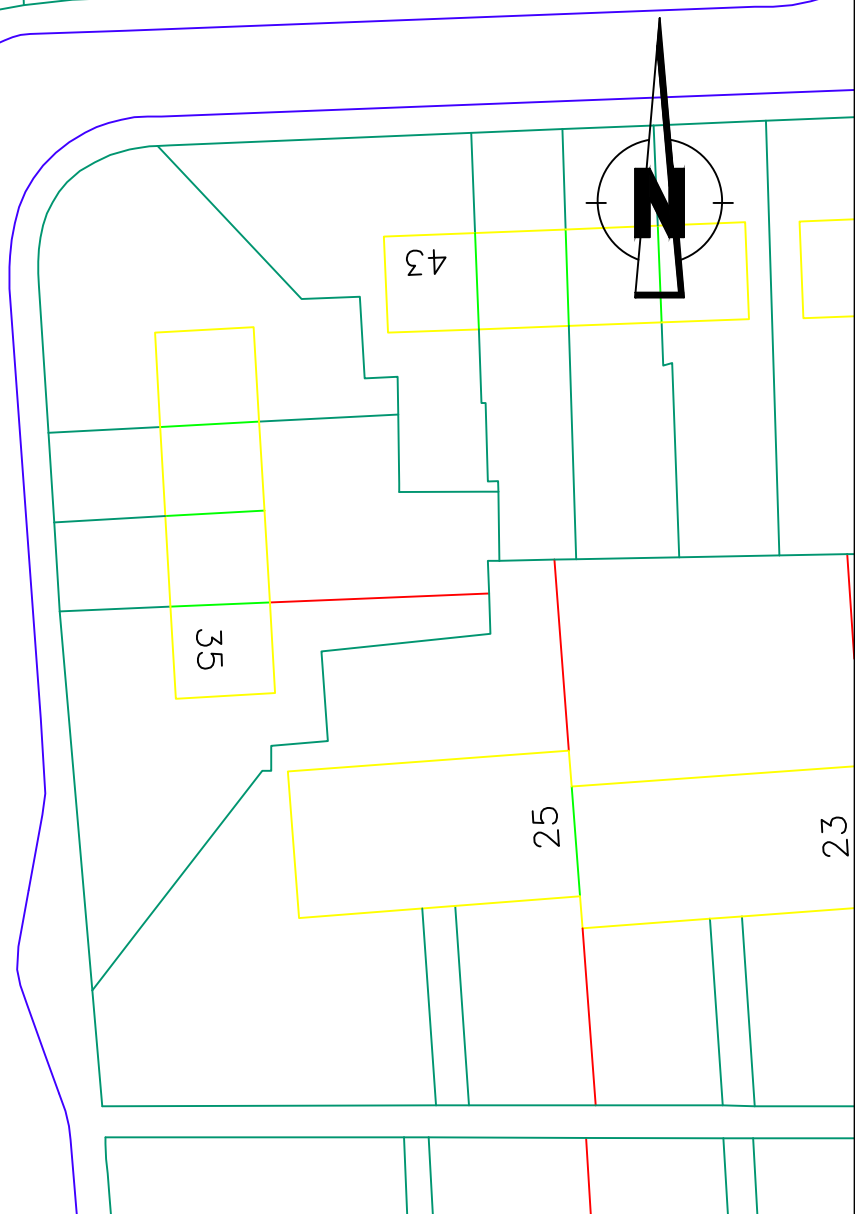
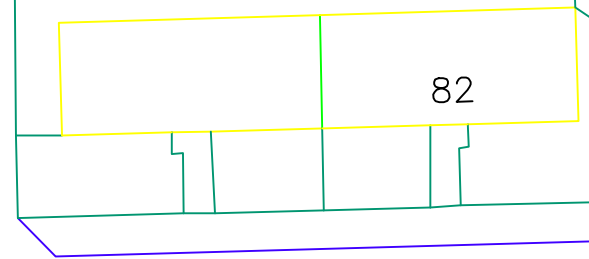
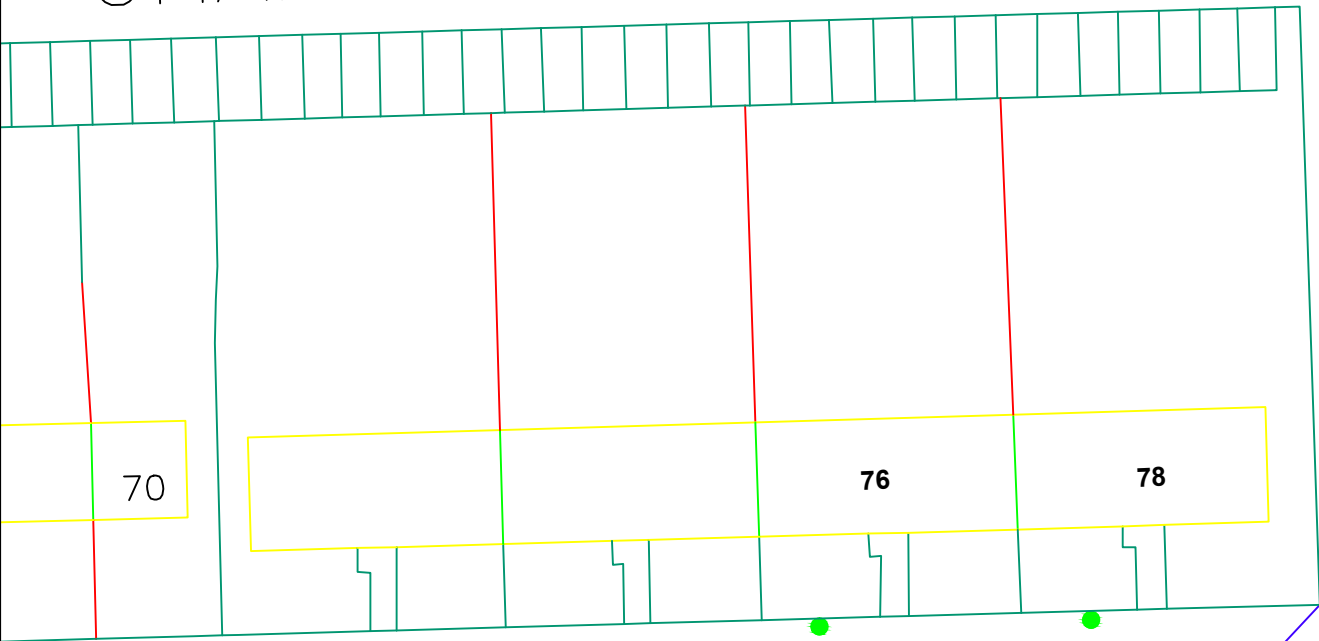
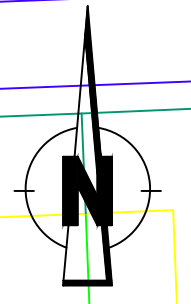
City Development Department, Director Robin Presswood  
Dundee House, 50 North Lindsay Street, Dundee DD1 1QE

Reproduced by permission of Ordnance Survey on behalf of HMSO. Crown copyright and database right 2019. All rights reserved. Ordnance Survey licence number 100033377, 01.


Plan

Tank

CHARLESTON



CRAIGOWAN ROAD




Legend



revision					
Drawn	Checked	Drg.No.	Project No.	Scale	Date
S.S.	R.T.	S19	T19.06.06	NTS	07.06.19.

Dundee City Council  
DPPP (Variation)  
Order 2019

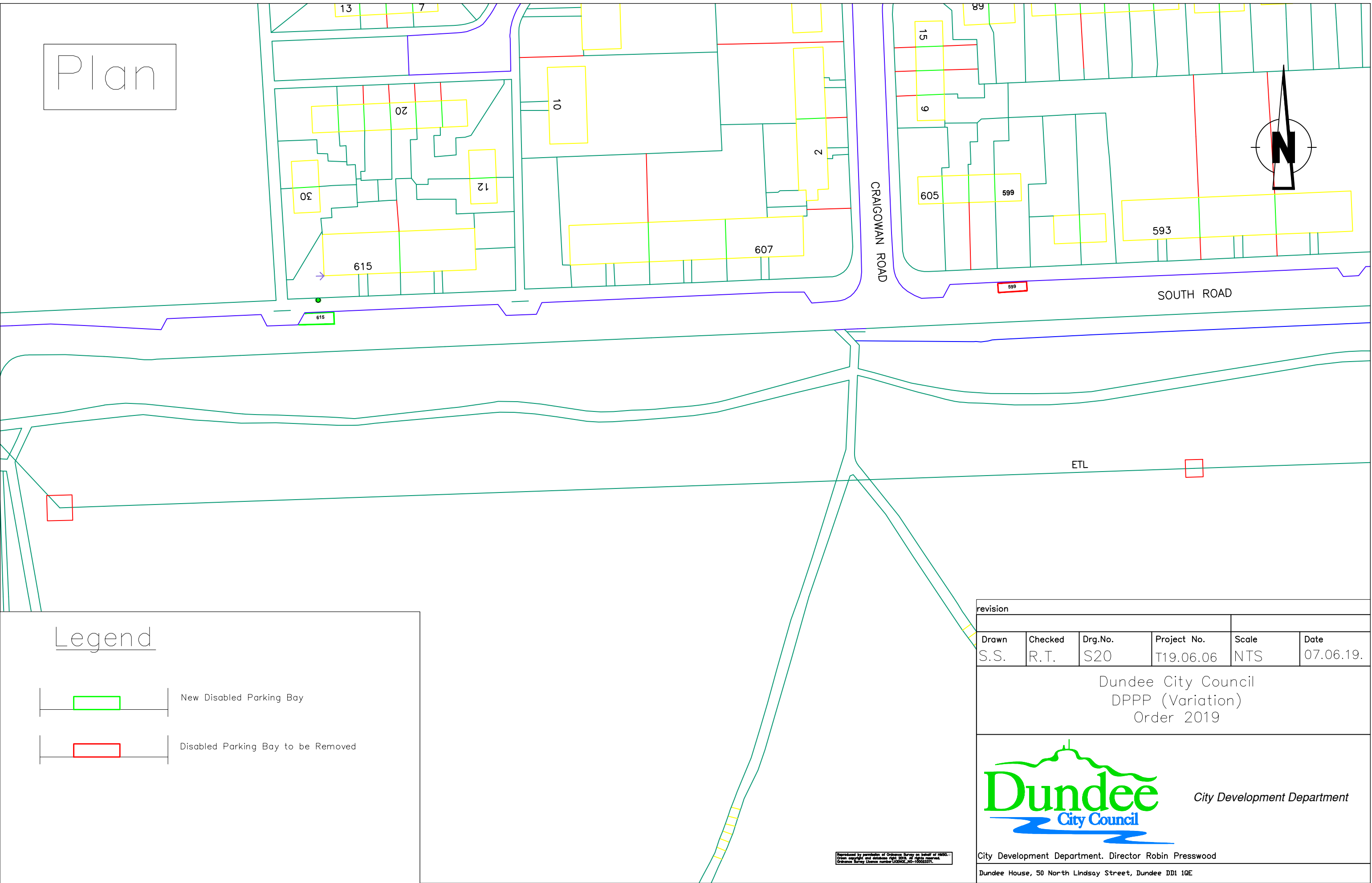


City Development Department

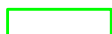

Reproduced by permission of Ordnance Survey on behalf of HMSO. Crown copyright and database right 2019. All rights reserved. Ordnance Survey Licence number: 100033371.

City Development Department, Director Robin Presswood  
Dundee House, 50 North Lindsay Street, Dundee DD1 1QE

# Plan



## Legend

-  New Disabled Parking Bay
-  Disabled Parking Bay to be Removed

revision					
Drawn	Checked	Drq.No.	Project No.	Scale	Date
S.S.	R.T.	S20	T19.06.06	NTS	07.06.19.

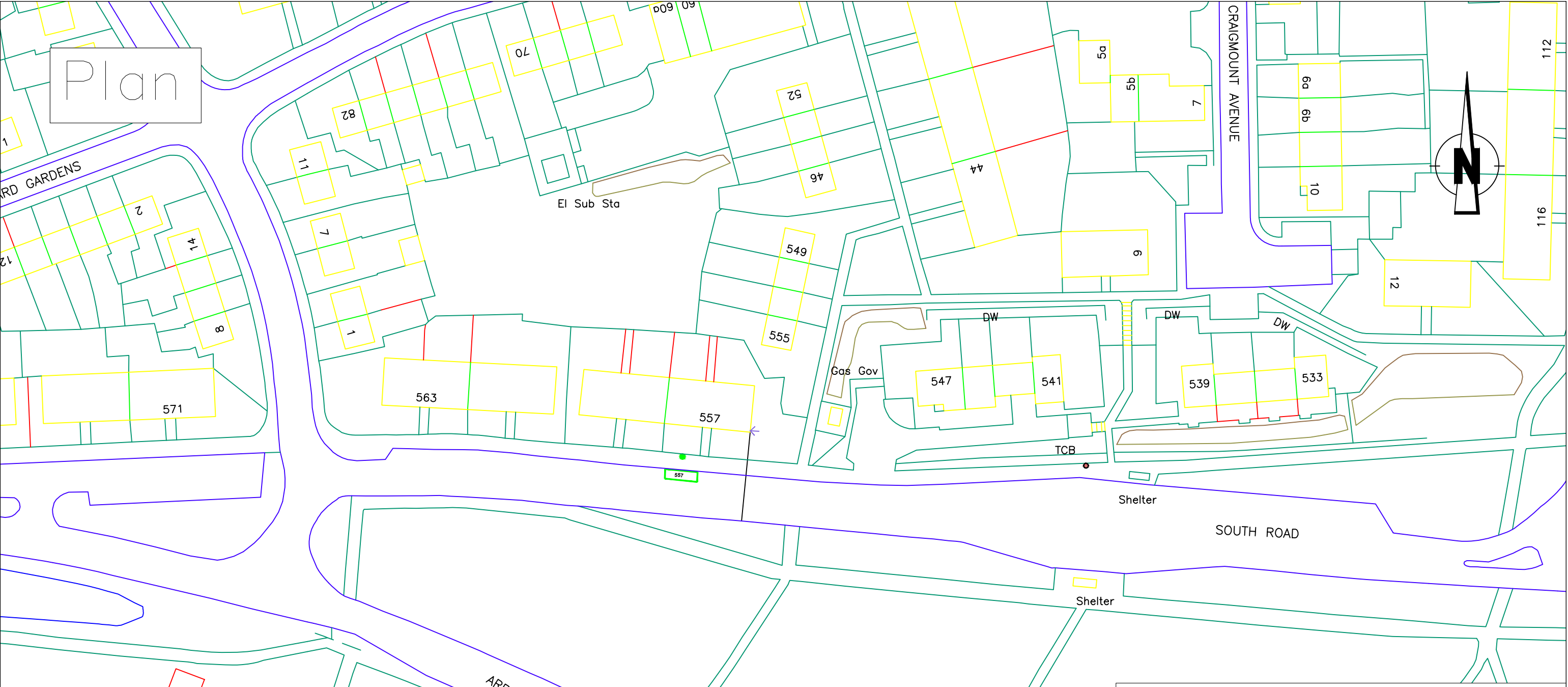
Dundee City Council  
DPPP (Variation)  
Order 2019



City Development Department, Director Robin Presswood  
Dundee House, 50 North Lindsay Street, Dundee DD1 1QE

Reproduced by permission of Ordnance Survey on behalf of HMSO. Crown copyright and database right 2019. All rights reserved. Ordnance Survey Licence number: 100033371.

Plan



Legend



revision					
Drawn	Checked	Drg.No.	Project No.	Scale	Date
S.S.	R.T.	S21	T19.06.06	NTS	07.06.19.

Dundee City Council  
DPPP (Variation)  
Order 2019

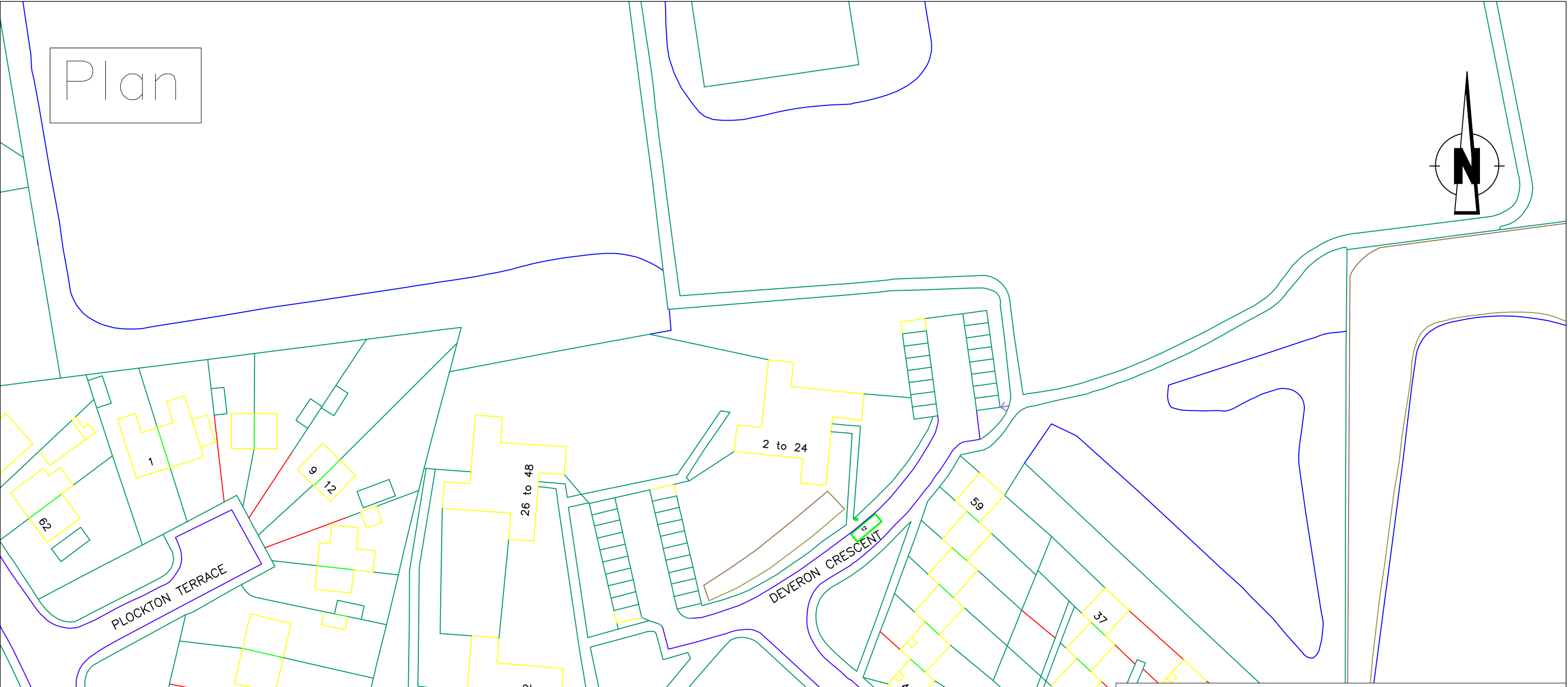
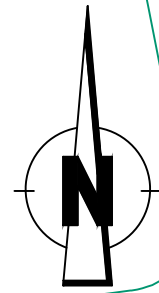


City Development Department

City Development Department, Director Robin Presswood  
Dundee House, 50 North Lindsay Street, Dundee DD1 1QE

Reproduced by permission of Ordnance Survey on behalf of HMRSO. Crown copyright and database right 2019. All rights reserved. Ordnance Survey Licence number: 100033371.

Plan



Legend



revision					
Drawn	Checked	Drg.No.	Project No.	Scale	Date
S.S.	R.T.	S22	T19.06.06	NTS	07.06.19.

Dundee City Council  
DPPP (Variation)  
Order 2019

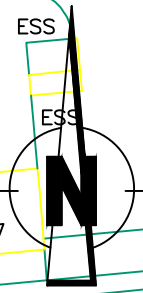
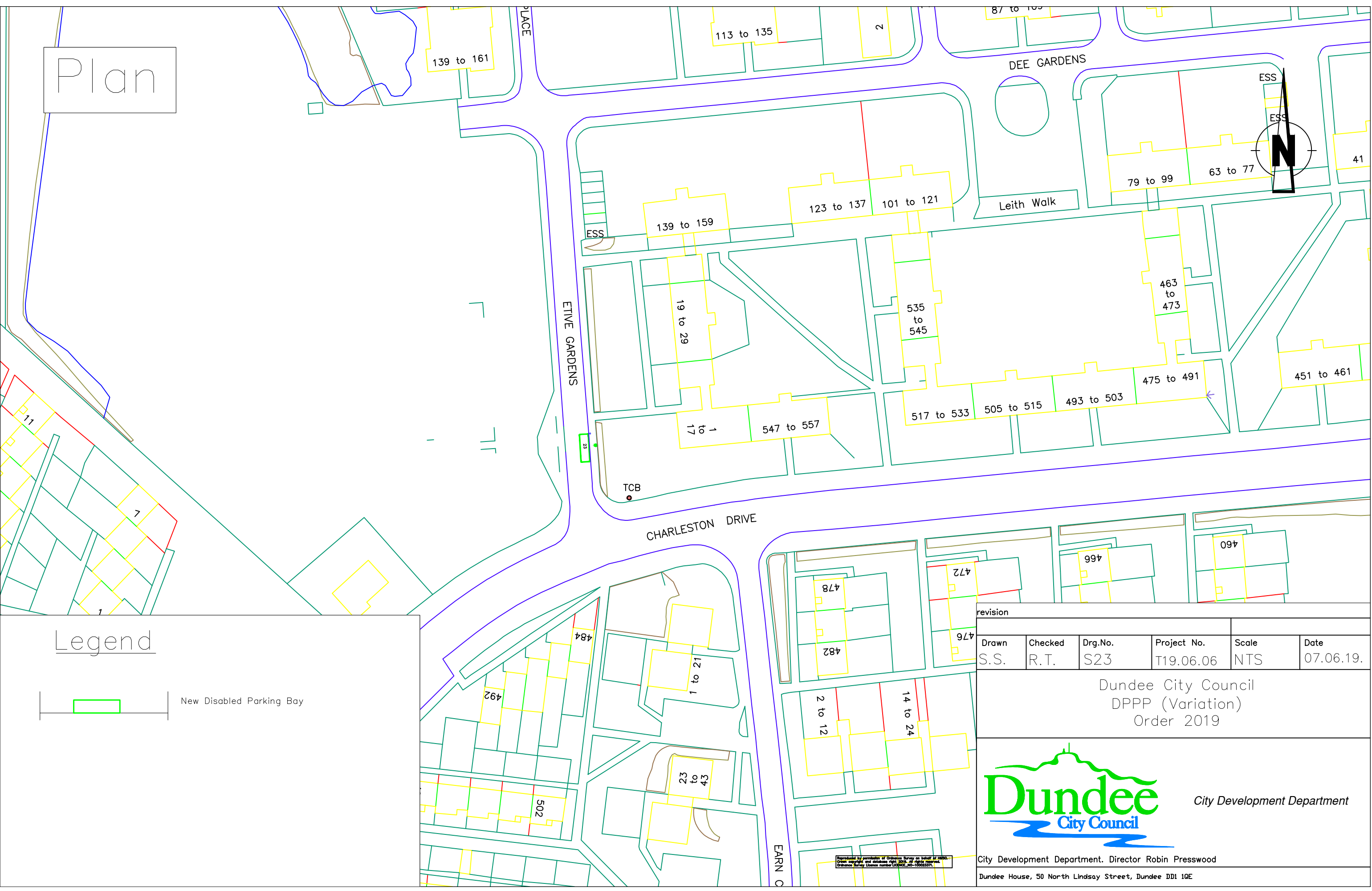


City Development Department

City Development Department, Director Robin Presswood  
Dundee House, 50 North Lindsay Street, Dundee DD1 1QE

Registered by permission of Ordnance Survey on behalf of HMSO.  
© Crown copyright and database right 2019. All rights reserved.  
Ordnance Survey Licence number LC90023371.

Plan



Legend



revision					
Drawn	Checked	Drq.No.	Project No.	Scale	Date
S.S.	R.T.	S23	T19.06.06	NTS	07.06.19.

Dundee City Council  
DPPP (Variation)  
Order 2019

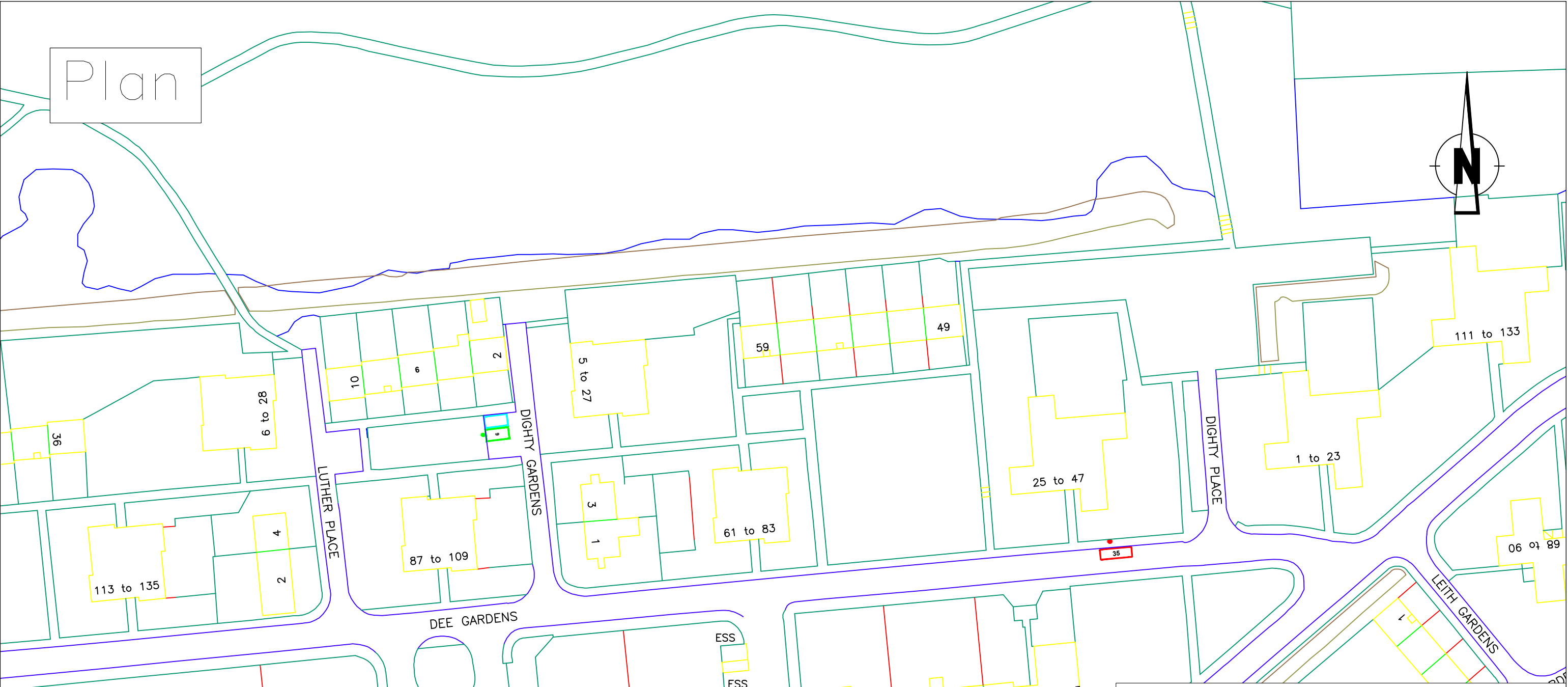
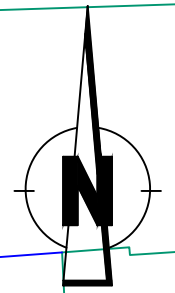


City Development Department




City Development Department, Director Robin Presswood  
Dundee House, 50 North Lindsay Street, Dundee DD1 1QE

Reproduced by permission of Ordnance Survey on behalf of HMSO. Crown copyright and database right 2019. All rights reserved. Ordnance Survey Licence number: 100033377.

Plan



Legend

-  New Disabled Parking Bay
-  Disabled Parking Bay to be Removed
-  Existing Disabled Parking Bay

revision					
Drawn	Checked	Drq.No.	Project No.	Scale	Date
S.S.	R.T.	S24	T19.06.06	NTS	07.06.19.

Dundee City Council  
DPPP (Variation)  
Order 2019



City Development Department

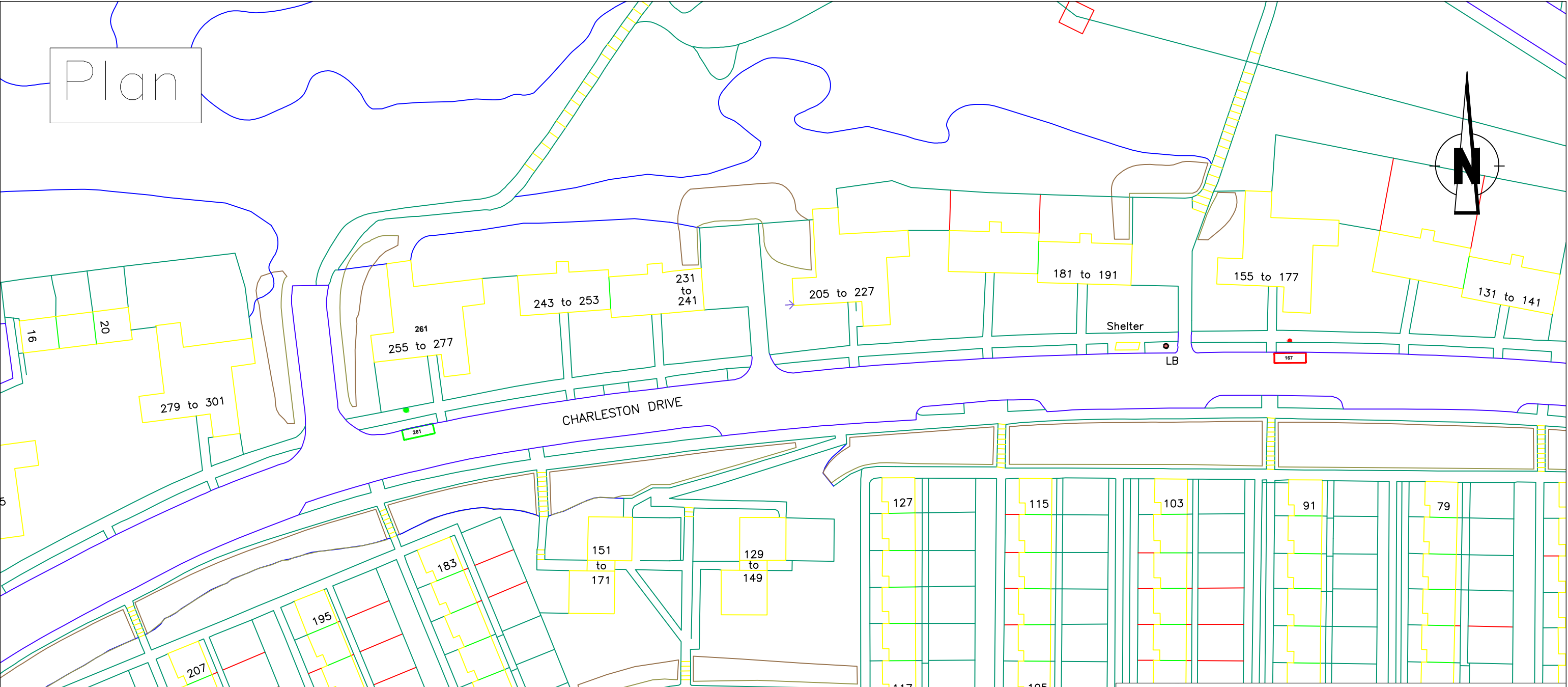
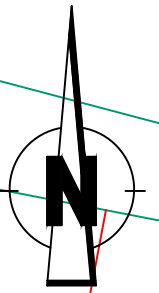
City Development Department, Director Robin Presswood  
Dundee House, 50 North Lindsay Street, Dundee DD1 1QE

Reproduced by permission of Ordnance Survey on behalf of HMGO. Crown copyright and database right 2019. All rights reserved. Ordnance Survey Licence number: 100025271.







Plan



Legend

-  New Disabled Parking Bay
-  Disabled Parking Bay to be Removed

revision					
Drawn	Checked	Drq.No.	Project No.	Scale	Date
S.S.	R.T.	S26	T19.06.06	NTS	07.06.19.

Dundee City Council  
DPPP (Variation)  
Order 2019



City Development Department, Director Robin Presswood  
Dundee House, 50 North Lindsay Street, Dundee DD1 1QE

Reproduced by permission of Ordnance Survey on behalf of HMSO. Crown copyright and database right 2019. All rights reserved. Ordnance Survey Licence number: 100033371.

Plan

Mast (Telecommunication)



The Manse

DICKSON AVENUE

ORRIN PLACE

MENZIESHILL

Library

PO

LB

Shelter

Menzieshill Community Centre

Orleans Place


Car Park

PH

CART PLACE

Legend

 New Disabled Parking Bay

 Existing Disabled Parking Bay

Drawn	Checked	Drq.No.	Project No.	Scale	Date
S.S.	R.T.	S27	T19.06.06	NTS	07.06.19.

Dundee City Council  
DPPP (Variation)  
Order 2019

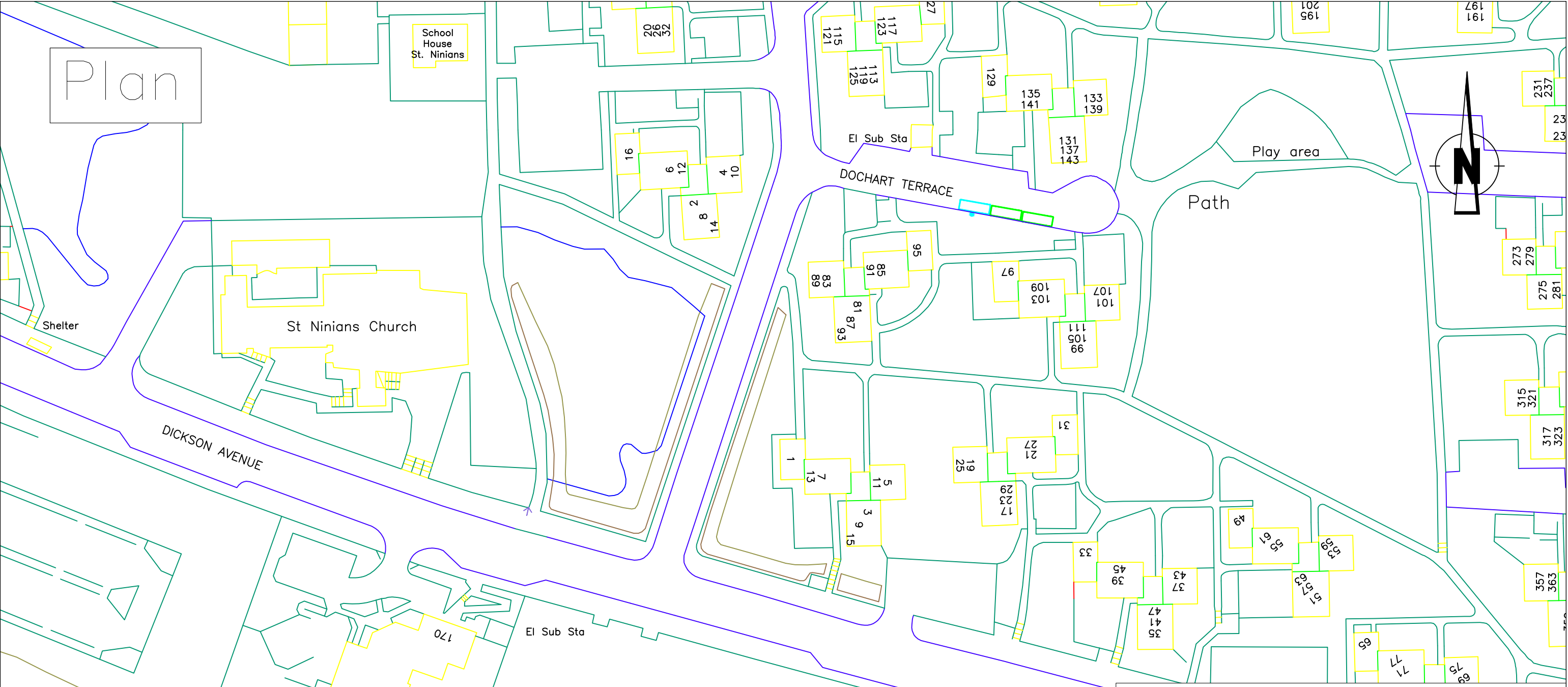


City Development Department




City Development Department, Director Robin Presswood  
Dundee House, 50 North Lindsay Street, Dundee DD1 1QE

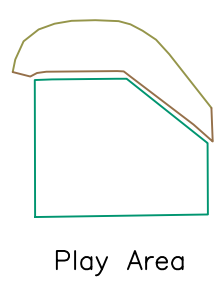
Reproduced by permission of Ordnance Survey on behalf of HMSO. Crown copyright and database right 2019. All rights reserved. Ordnance Survey Licence number: 100033371.

Plan



Legend

-  New Disabled Parking Bay
-  Disabled Parking Bay to be Removed
-  Existing Disabled Parking Bay



revision					
Drawn	Checked	Drng.No.	Project No.	Scale	Date
S.S.	R.T.	S28	T19.06.06	NTS	07.06.19.

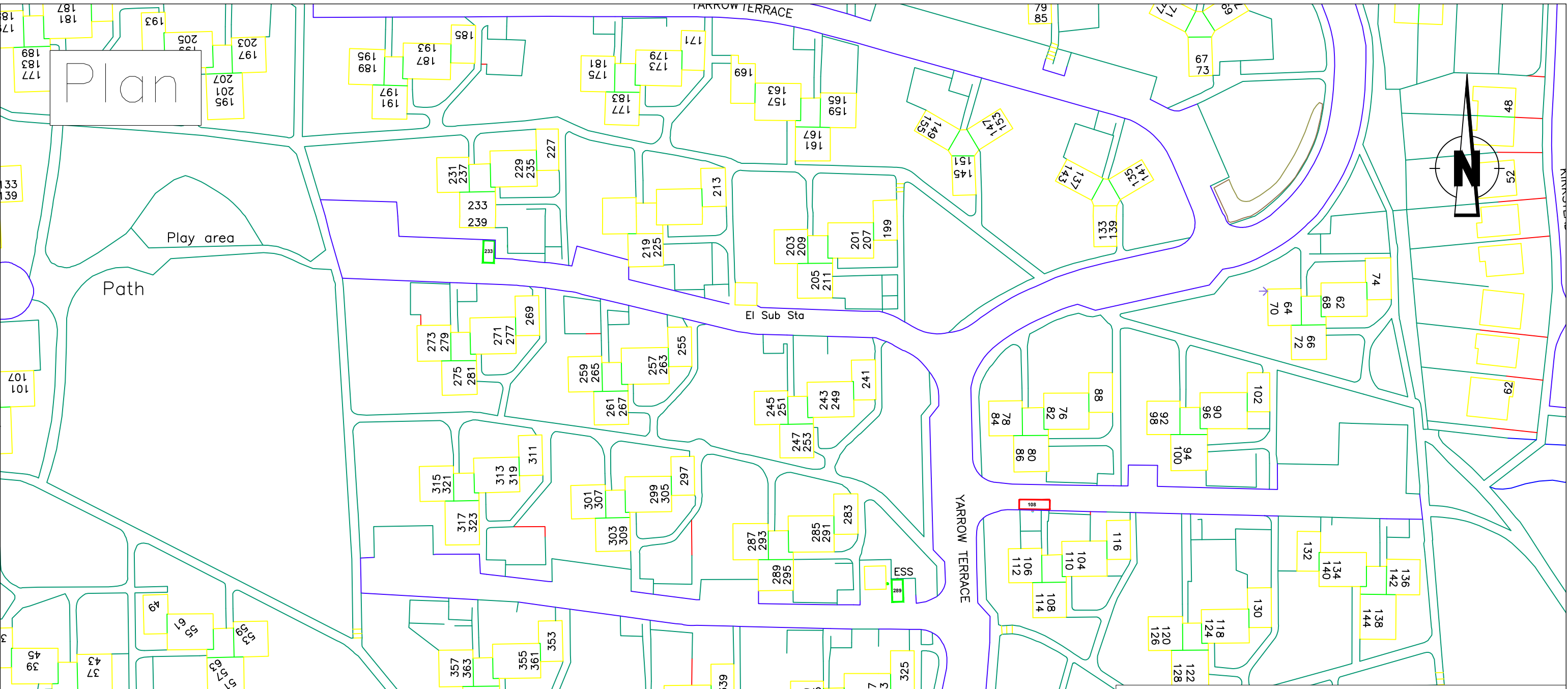
Dundee City Council  
DPPP (Variation)  
Order 2019



City Development Department

City Development Department, Director Robin Presswood  
Dundee House, 50 North Lindsay Street, Dundee DD1 1QE

Reproduced by permission of Ordnance Survey on behalf of HMSO. Crown copyright and database right 2019. All rights reserved. Ordnance Survey Licence number: 100023221.



Plan

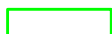

Play area

Path

El Sub Sta

YARROW TERRACE

Legend

-  New Disabled Parking Bay
-  Disabled Parking Bay to be Removed

revision					
Drawn	Checked	Drq.No.	Project No.	Scale	Date
S.S.	R.T.	S29	T19.06.06	NTS	07.06.19.

Dundee City Council  
DPPP (Variation)  
Order 2019

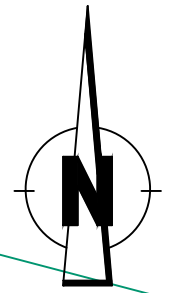


City Development Department

City Development Department, Director Robin Presswood  
Dundee House, 50 North Lindsay Street, Dundee DD1 1QE

Reproduced by permission of Ordnance Survey on behalf of HMSO. Crown copyright and database right 2019. All rights reserved. Ordnance Survey Licence number: 100033371.

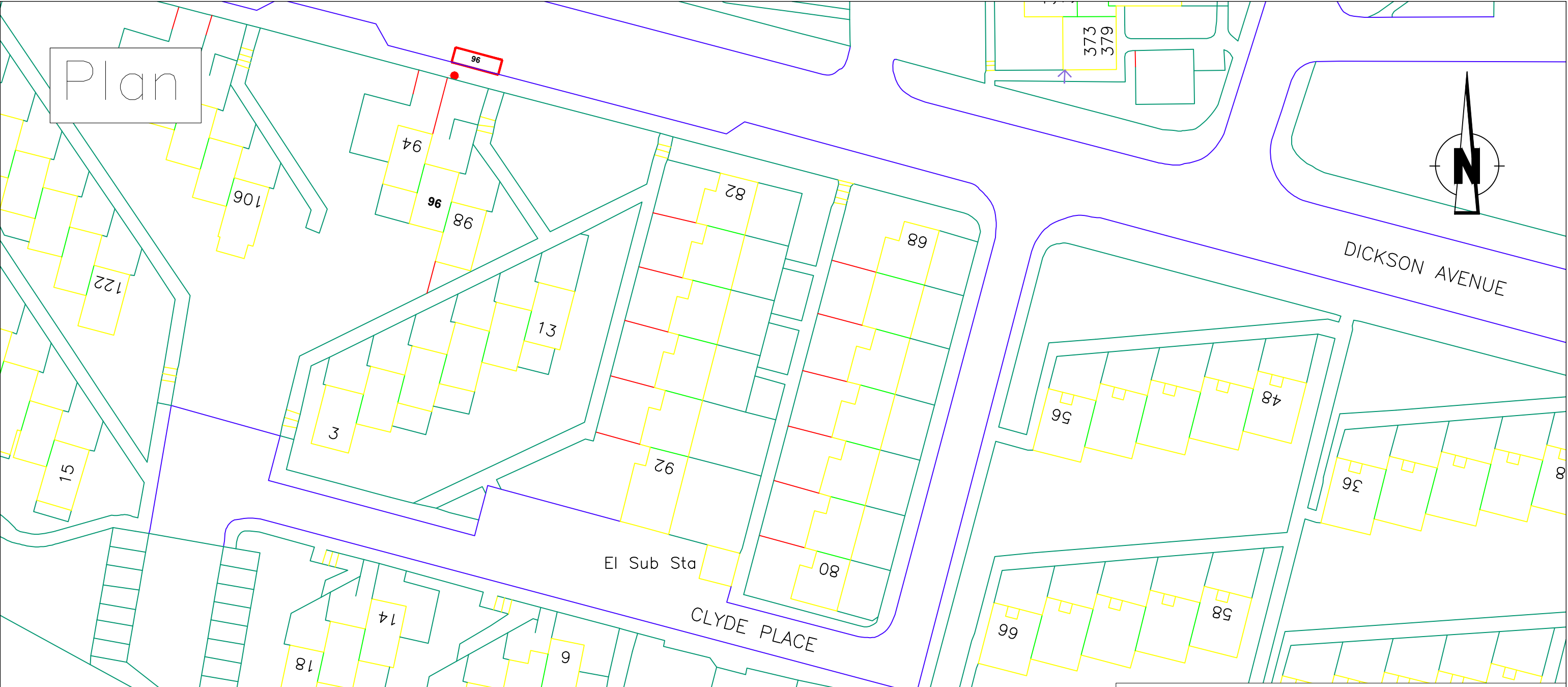
Plan



DICKSON AVENUE

CLYDE PLACE

El Sub Sta



Legend



Disabled Parking Bay to be Removed

revision					
Drawn	Checked	Drng.No.	Project No.	Scale	Date
S.S.	R.T.	S30	T19.06.06	NTS	07.06.19.

Dundee City Council  
DPPP (Variation)  
Order 2019



City Development Department

City Development Department, Director Robin Presswood  
Dundee House, 50 North Lindsay Street, Dundee DD1 1QE

Reproduced by permission of Ordnance Survey on behalf of HMSO. Crown copyright and database right 2019. All rights reserved. Ordnance Survey Licence number: 100033371.