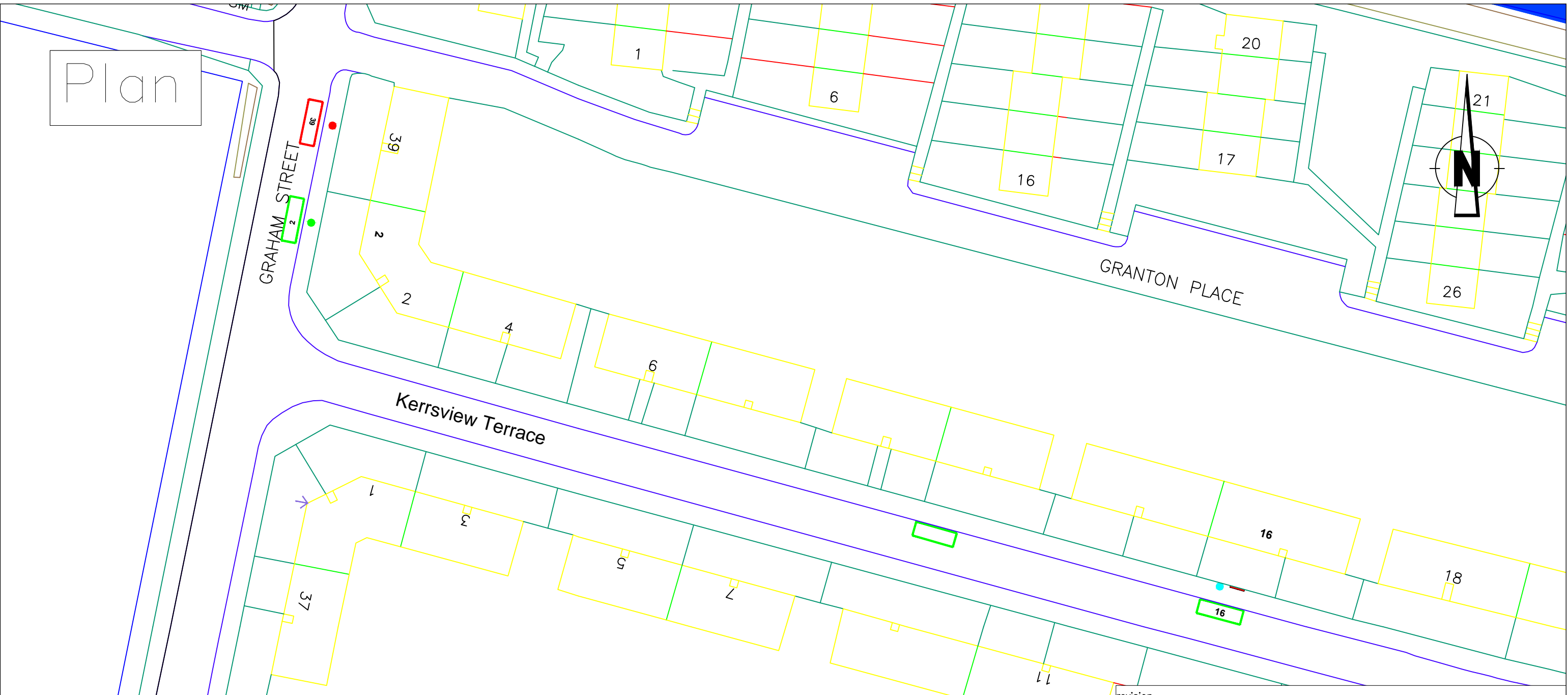




Plan




Legend

-  New Disabled Parking Bay
-  Disabled Parking Bay to be Removed

revision					
Drawn	Checked	Drq.No.	Project No.	Scale	Date
S.S.	R.T.	S1	T19.06.06	NTS	07.06.19.

Dundee City Council
DPPP (Variation)
Order 2019

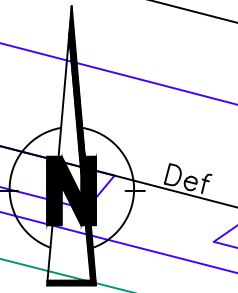
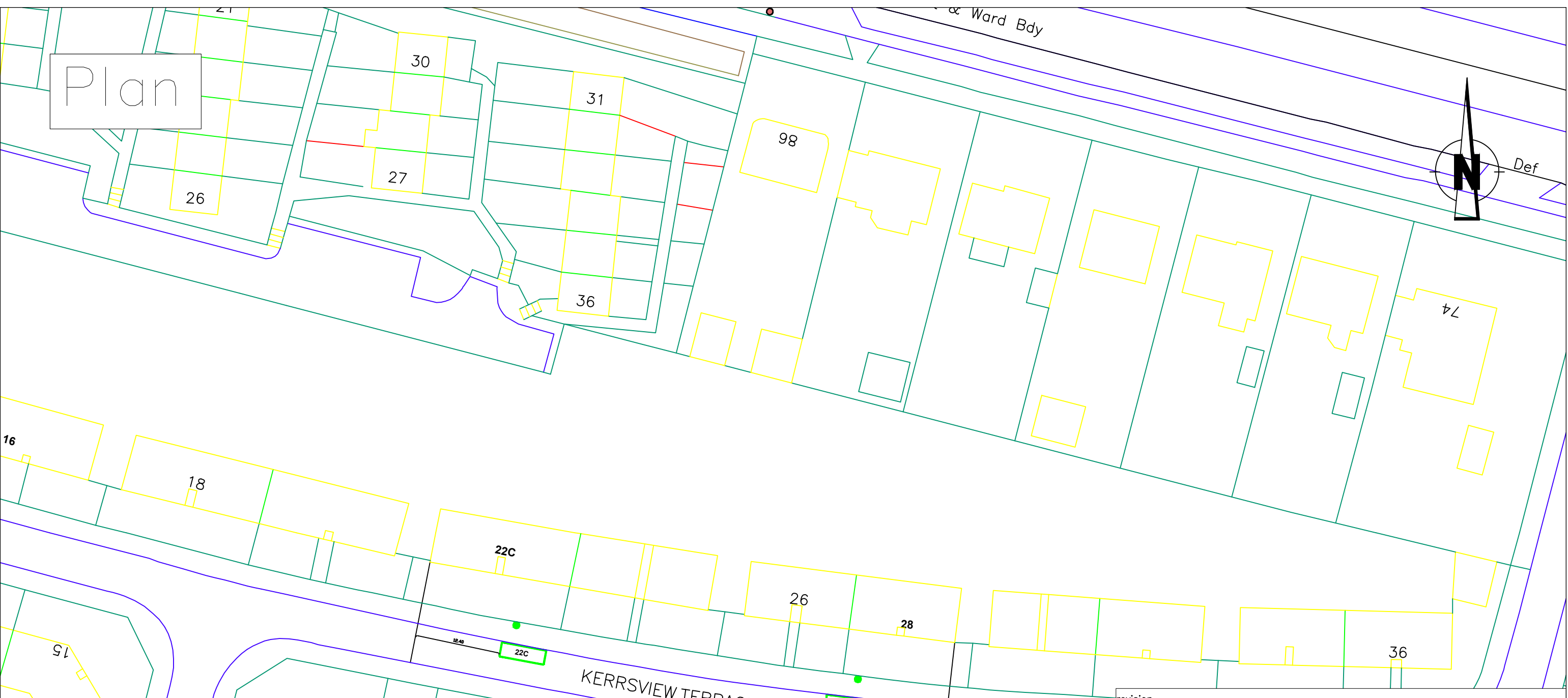


City Development Department

Reproduced by permission of Ordnance Survey on behalf of HMSO. Crown copyright and database right 2019. All rights reserved. Ordnance Survey Licence number: 100033371.

City Development Department, Director Robin Presswood
Dundee House, 50 North Lindsay Street, Dundee DD1 1QE

Plan



Legend



revision					
Drawn	Checked	Drg.No.	Project No.	Scale	Date
S.S.	R.T.	S2	T19.06.06	NTS	07.06.19.

Dundee City Council
DPPP (Variation)
Order 2019

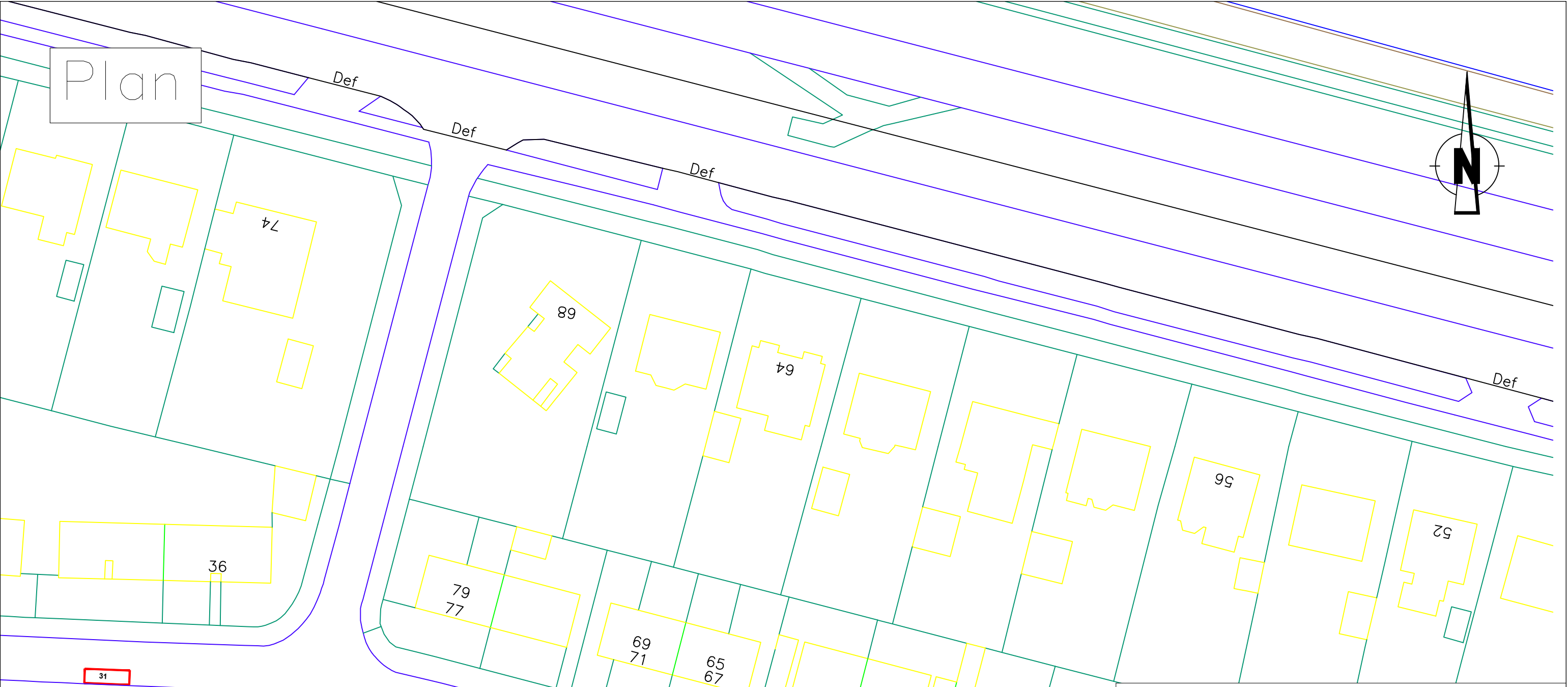
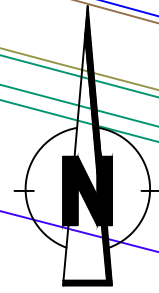


City Development Department

Reproduced by permission of Ordnance Survey on behalf of HMSO. Crown copyright and database right 2019. All rights reserved. Ordnance Survey Licence number: 100033371.

City Development Department, Director Robin Presswood
Dundee House, 50 North Lindsay Street, Dundee DD1 1QE

Plan



Legend



Disabled Parking Bay to be Removed

revision					
Drawn	Checked	Drq.No.	Project No.	Scale	Date
S.S.	R.T.	S3	T19.06.06	NTS	07.06.19.

Dundee City Council
DPPP (Variation)
Order 2019

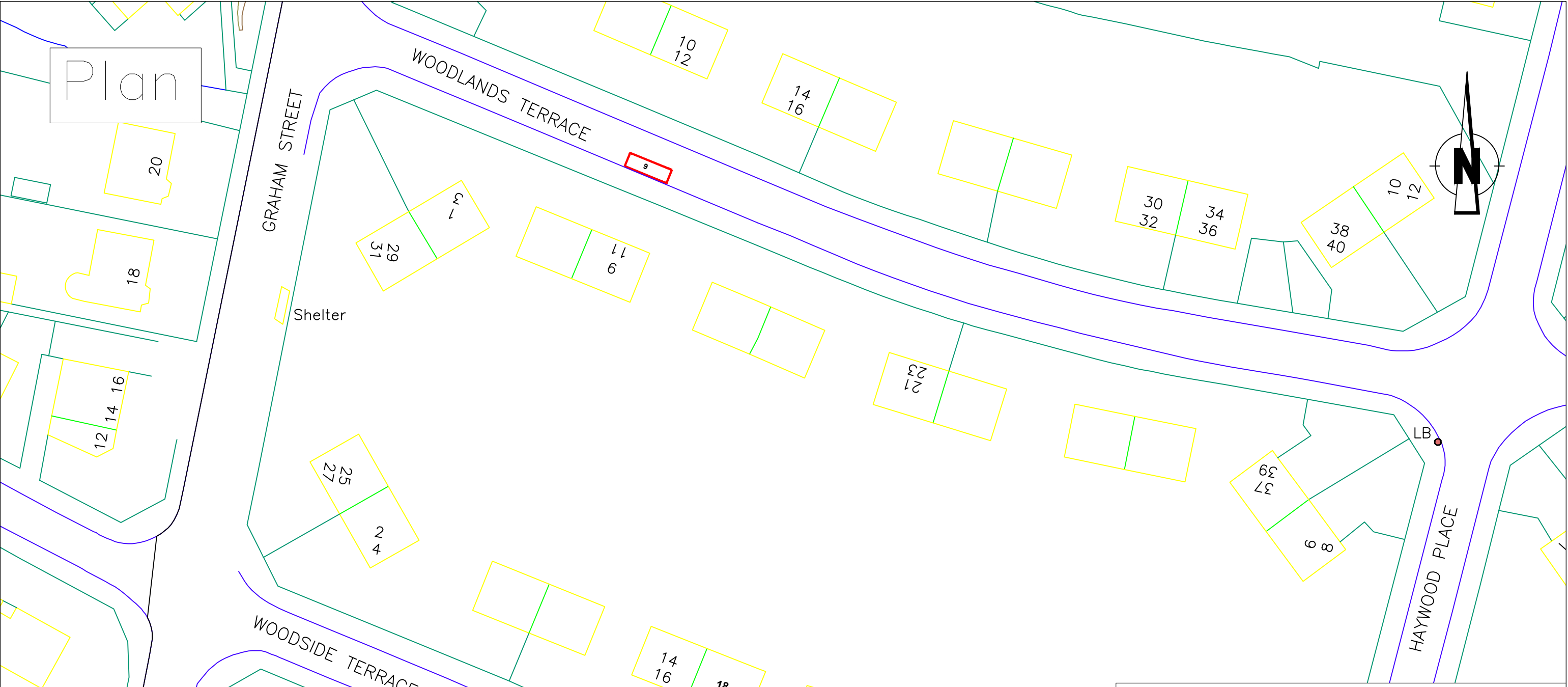


City Development Department



City Development Department, Director Robin Presswood
Dundee House, 50 North Lindsay Street, Dundee DD1 1QE

08/19 released by permission of Ordnance Survey on behalf of HMRS. © Crown copyright and database right 2019. All rights reserved. Ordnance Survey Licence number: 100033371.

Plan



Legend

-  New Disabled Parking Bay
-  Disabled Parking Bay to be Removed

revision					
Drawn	Checked	Drq.No.	Project No.	Scale	Date
S.S.	R.T.	S4	T19.06.06	NTS	07.06.19.

Dundee City Council
DPPP (Variation)
Order 2019

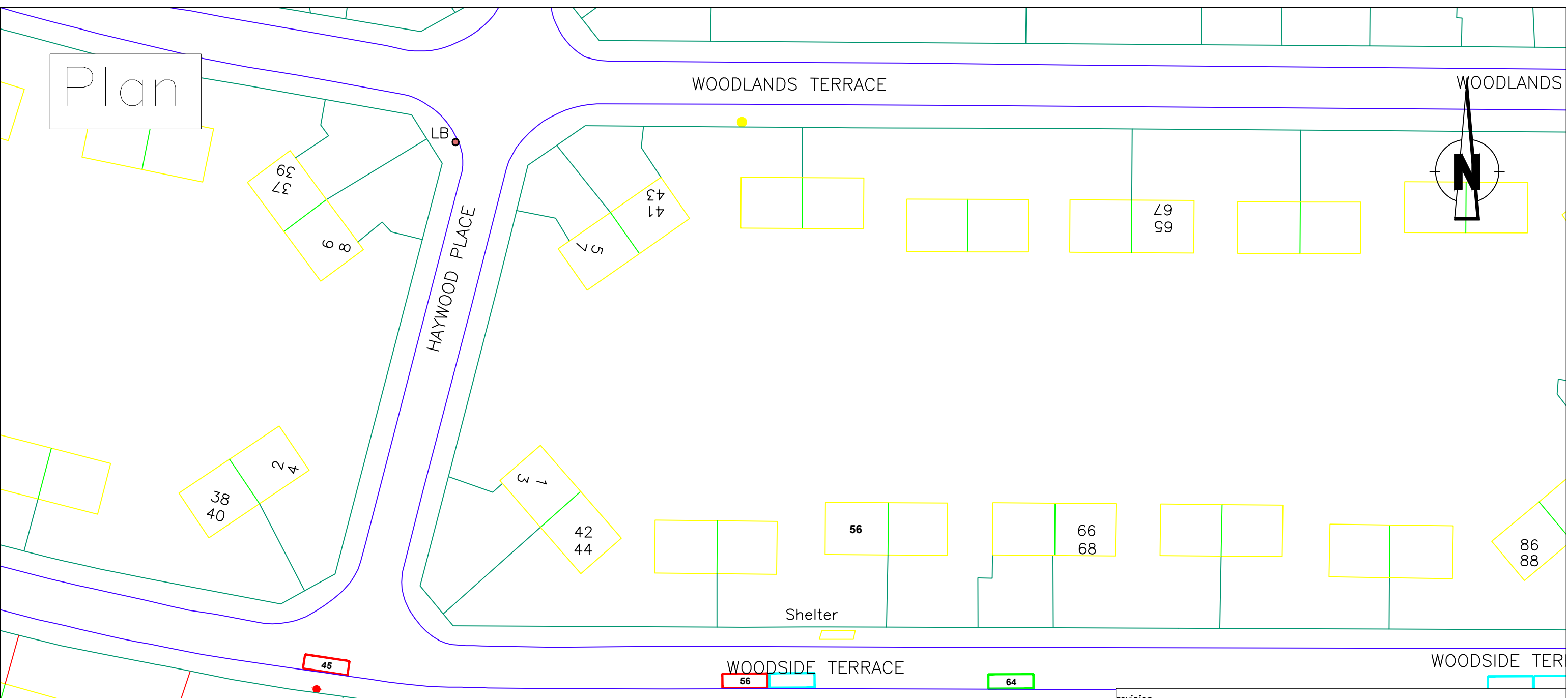


City Development Department

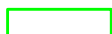


City Development Department, Director Robin Presswood
Dundee House, 50 North Lindsay Street, Dundee DD1 1QE

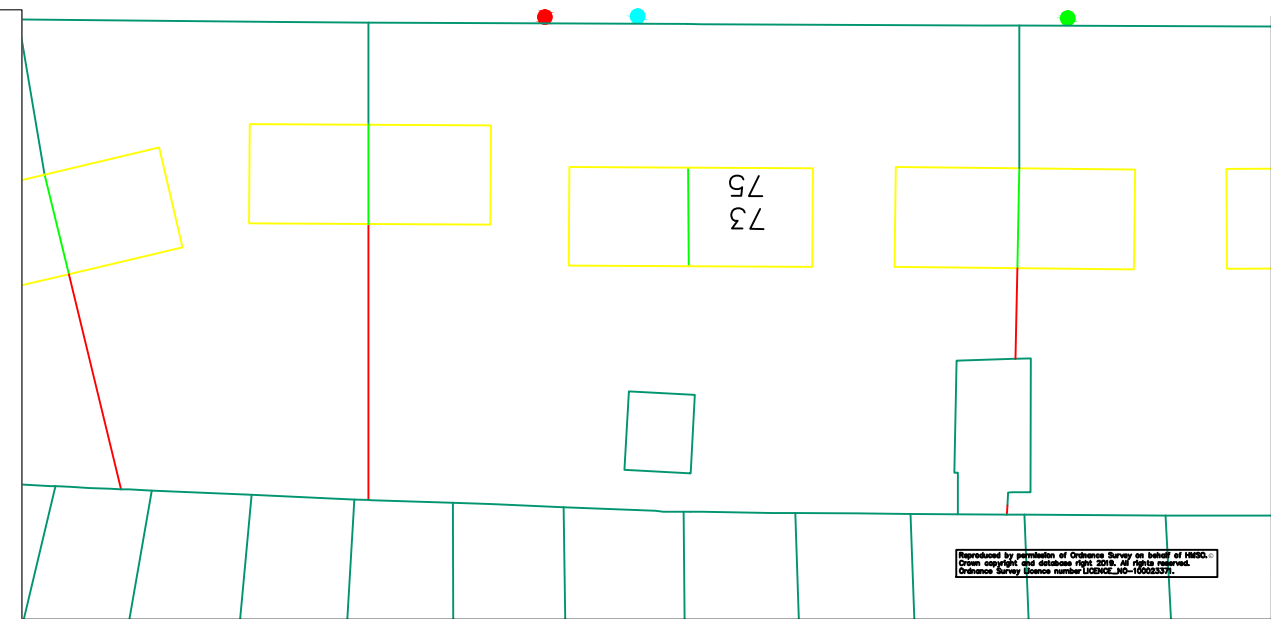
Reproduced by permission of Ordnance Survey on behalf of HMSO. Crown copyright and database right 2019. All rights reserved. Ordnance Survey Licence number: 100033371.

Plan



Legend


-  New Disabled Parking Bay
-  Disabled Parking Bay to be Removed
-  Existing Disabled Parking Bay



Reproduced by permission of Ordnance Survey on behalf of HMSO. Crown copyright and database right 2019. All rights reserved. Ordnance Survey Licence number: 100033379.

revision					
Drawn	Checked	Drw.No.	Project No.	Scale	Date
S.S.	R.T.	S5	T19.06.06	NTS	07.06.19.

Dundee City Council
DPPP (Variation)
Order 2019



City Development Department

City Development Department, Director Robin Presswood
Dundee House, 50 North Lindsay Street, Dundee DD1 1QE

Plan

WOODLANDS TERRACE

WOODSIDE TERRACE

Shelter

ESS

79
59

87
85

17
19

46
48

66
68

21
23

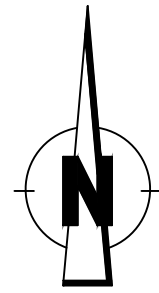
86
88

70
72


111
113
115

86


111




Legend



New Disabled Parking Bay



Disabled Parking Bay to be Removed



Existing Disabled Parking Bay

revision

Drawn	Checked	Drg.No.	Project No.	Scale	Date
S.S.	R.T.	S6	T19.06.06	NTS	07.06.19.

Dundee City Council
DPPP (Variation)
Order 2019



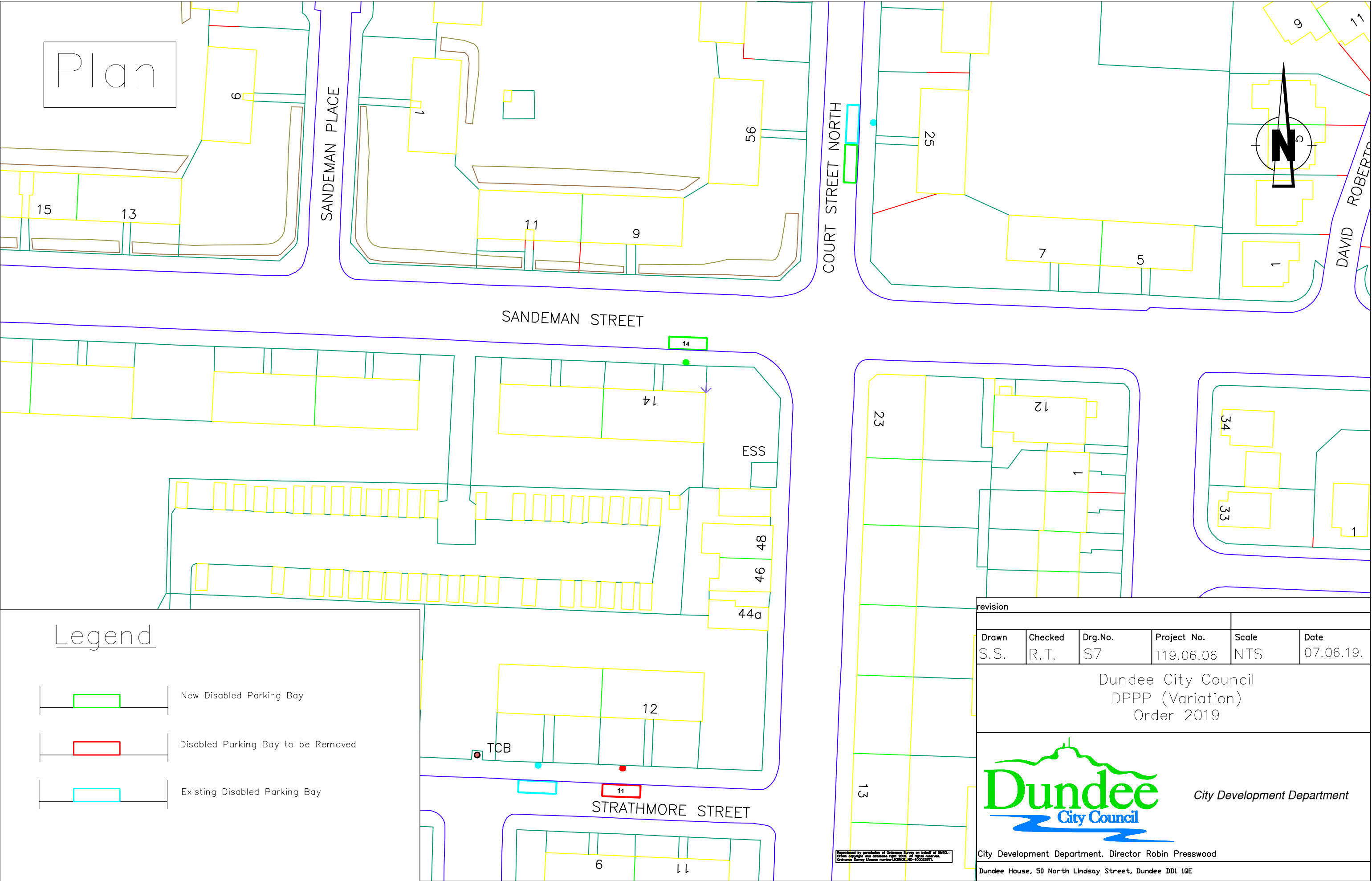
City Development Department

City Development Department, Director Robin Presswood




Dundee House, 50 North Lindsay Street, Dundee DD1 1QE

Reproduced by permission of Ordnance Survey on behalf of HMSO. Crown copyright and database right 2019. All rights reserved. Ordnance Survey Licence number: 100033371.

Plan



Legend

-  New Disabled Parking Bay
-  Disabled Parking Bay to be Removed
-  Existing Disabled Parking Bay

revision					
Drawn	Checked	Drq.No.	Project No.	Scale	Date
S.S.	R.T.	S7	T19.06.06	NTS	07.06.19.

Dundee City Council
DPPP (Variation)
Order 2019

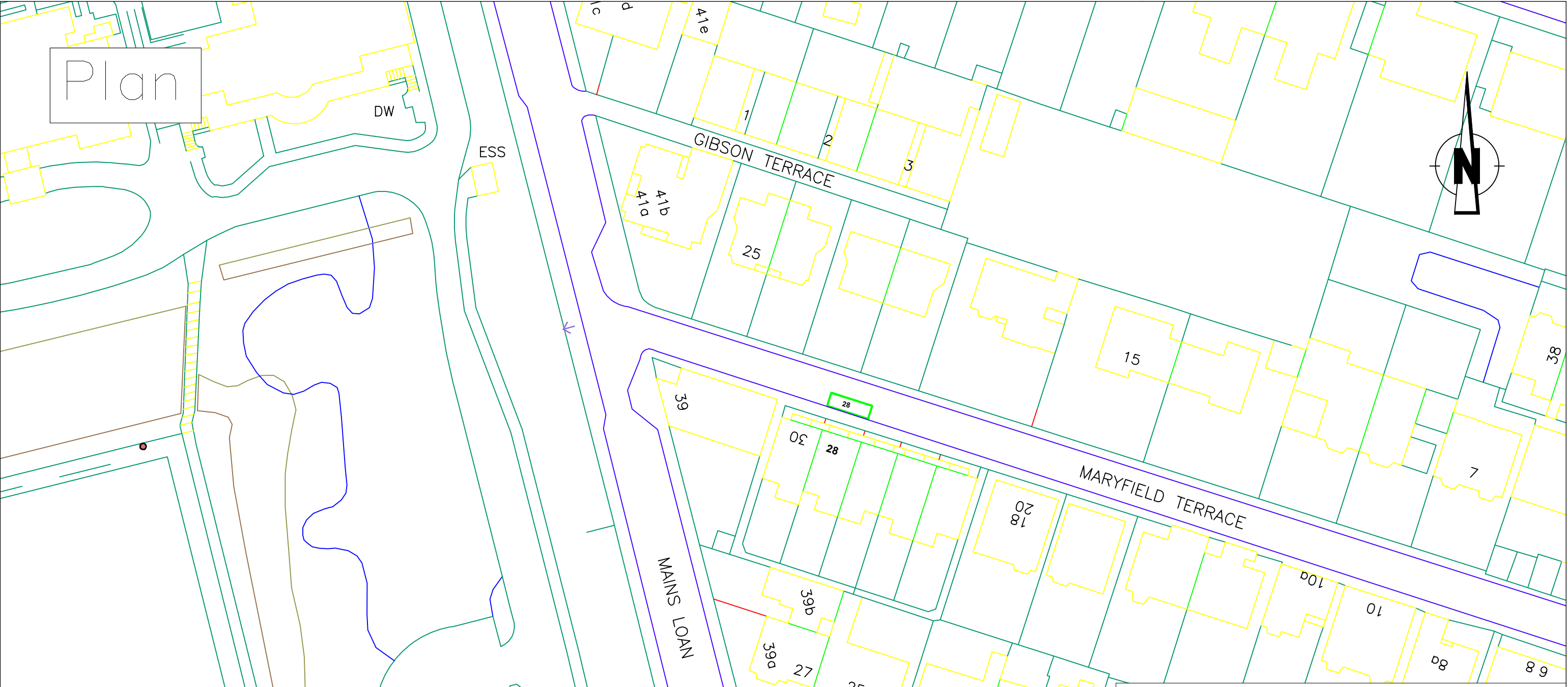
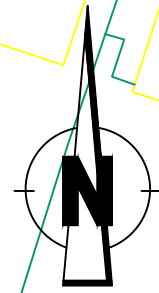


City Development Department

City Development Department, Director Robin Presswood
Dundee House, 50 North Lindsay Street, Dundee DD1 1QE

Reproduced by permission of Ordnance Survey on behalf of HMSO. Crown copyright and database right 2019. All rights reserved. Ordnance Survey Licence number: 100033371.

Plan



Legend

 New Disabled Parking Bay

revision					
Drawn	Checked	Drg.No.	Project No.	Scale	Date
S.S.	R.T.	S8	T19.06.06	NTS	07.06.19.

Dundee City Council
DPPP (Variation)
Order 2019

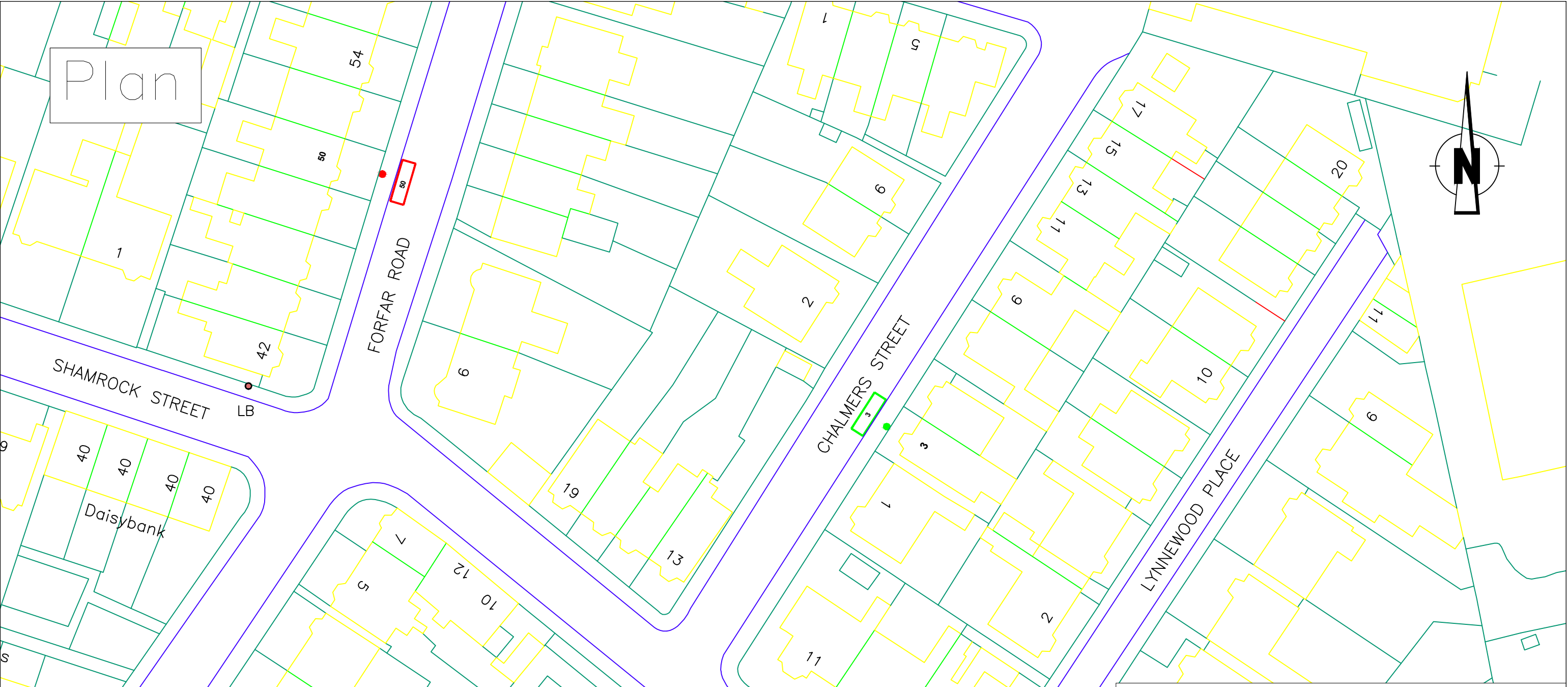
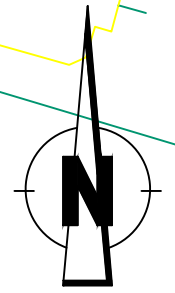


City Development Department



City Development Department, Director Robin Presswood
Dundee House, 50 North Lindsay Street, Dundee DD1 1QE

Reproduced by permission of Ordnance Survey on behalf of HMSO. Crown copyright and database right 2019. All rights reserved. Ordnance Survey Licence number: 100033371.

Plan



Legend

-  New Disabled Parking Bay
-  Disabled Parking Bay to be Removed

revision					
Drawn	Checked	Drg.No.	Project No.	Scale	Date
S.S.	R.T.	S9	T19.06.06	NTS	07.06.19.

Dundee City Council
DPPP (Variation)
Order 2019



City Development Department

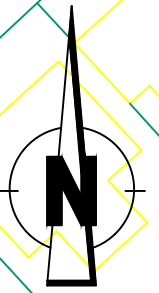
City Development Department, Director Robin Presswood
Dundee House, 50 North Lindsay Street, Dundee DD1 1QE

Reproduced by permission of Ordnance Survey on behalf of HMRS. Crown copyright and database right 2019. All rights reserved. Ordnance Survey Licence Number: 100033371.

Plan

Stobsmuir Park

Pond

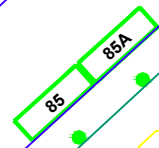


Legend



PITKERRO ROAD

ANSTRUTHER ROAD



86

85A

CB
CT
85A

18

CL

LB

16

601

34

revision					
Drawn	Checked	Drg.No.	Project No.	Scale	Date
S.S.	R.T.	S10	T19.06.06	NTS	07.06.19.

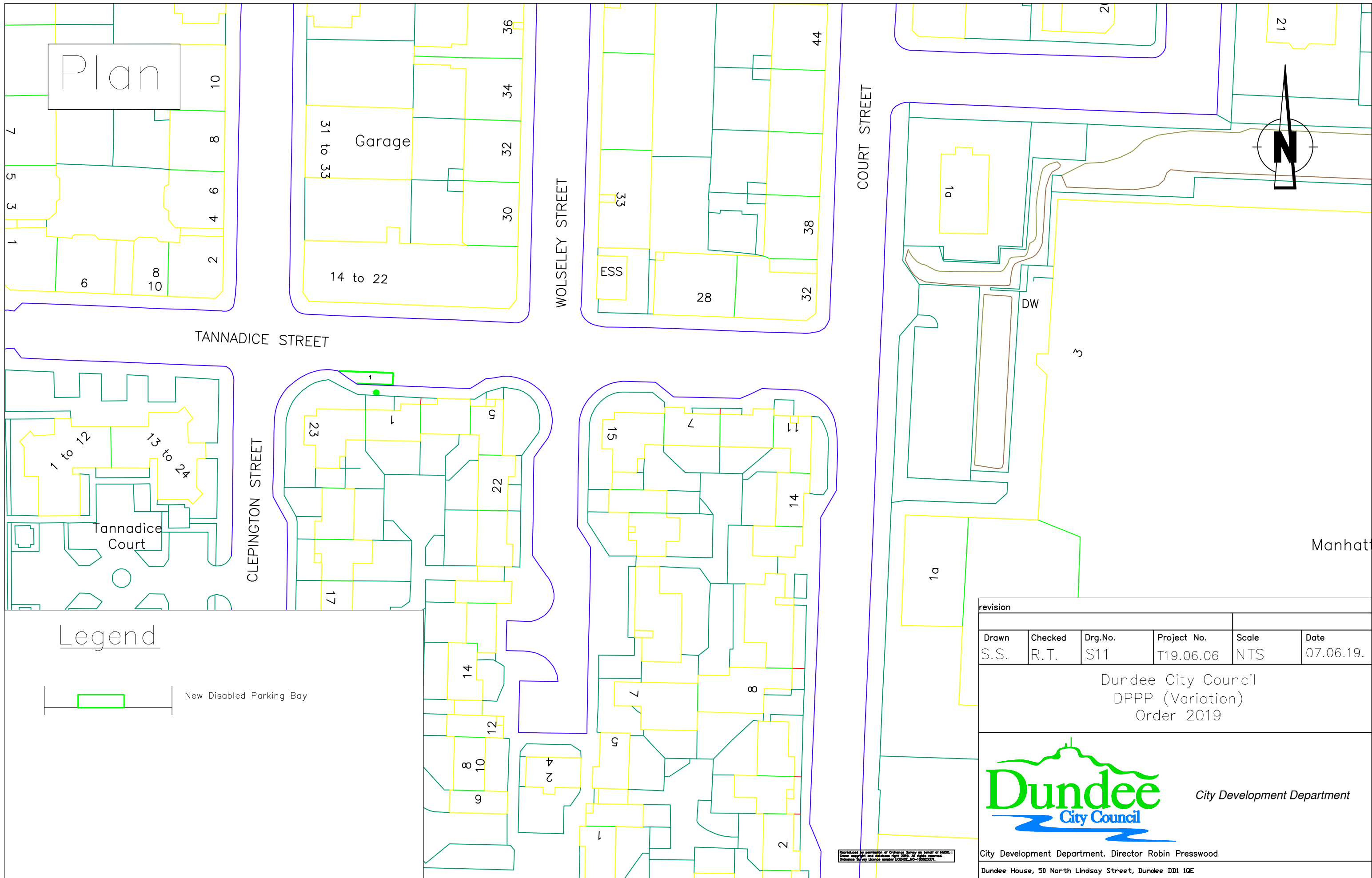
Dundee City Council
DPPP (Variation)
Order 2019



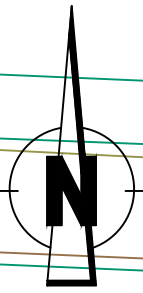
City Development Department

City Development Department, Director Robin Presswood
Dundee House, 50 North Lindsay Street, Dundee DD1 1QE

Reproduced by permission of Ordnance Survey on behalf of HMSO. Crown copyright and database right 2019. All rights reserved. Ordnance Survey Licence number: 100033371.



Plan



TANNADICE STREET

CLEPINGTON STREET

WOLSELEY STREET

COURT STREET

Tannadice Court

Manhattan

Legend



New Disabled Parking Bay

Reproduced by permission of Ordnance Survey on behalf of HMSO. Crown copyright and database right 2019. All rights reserved. Ordnance Survey Licence number: 100033371.

revision					
Drawn	Checked	Drg.No.	Project No.	Scale	Date
S.S.	R.T.	S11	T19.06.06	NTS	07.06.19.

Dundee City Council
DPPP (Variation)
Order 2019

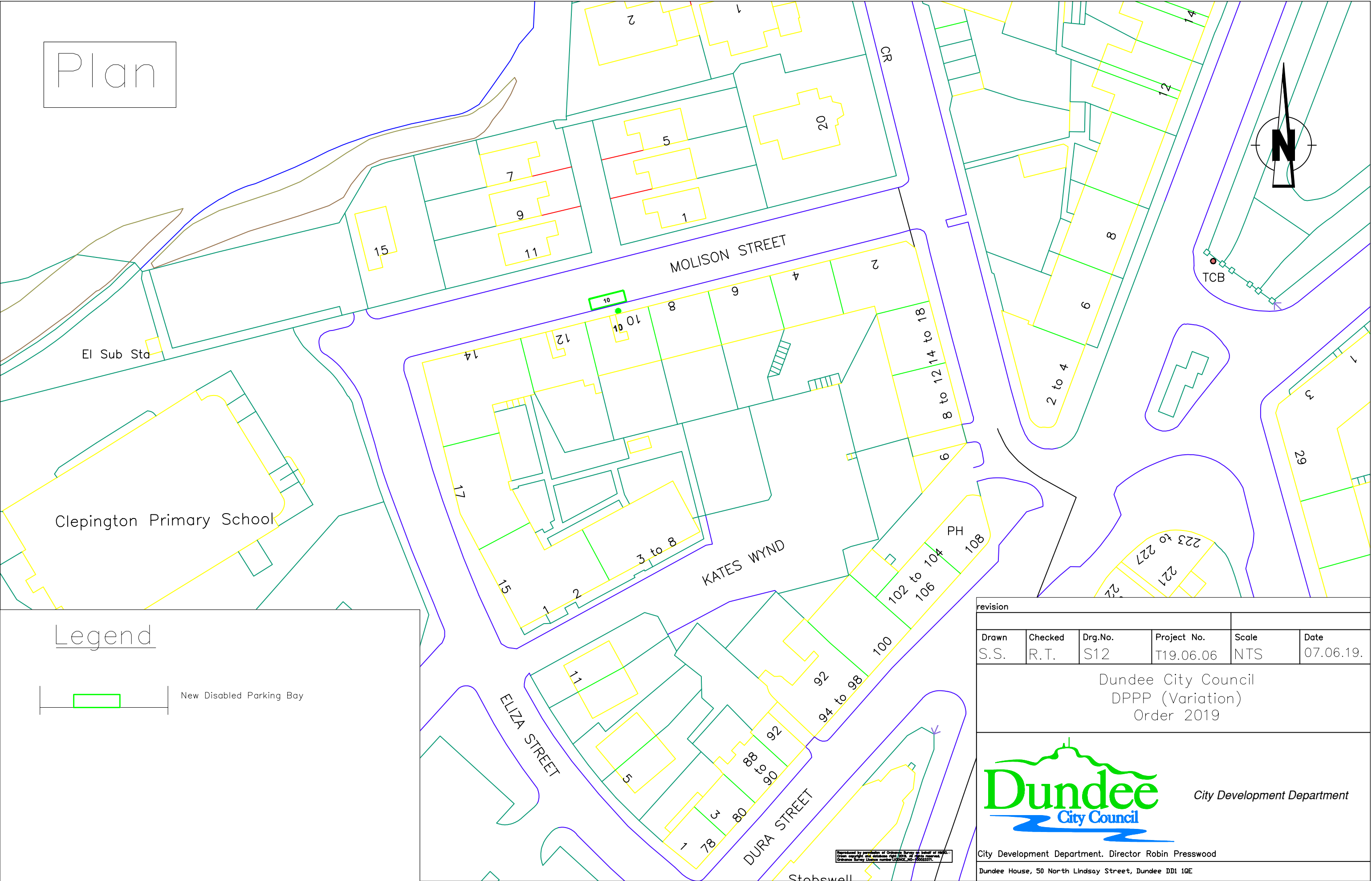


City Development Department

City Development Department, Director Robin Presswood

Dundee House, 50 North Lindsay Street, Dundee DD1 1QE

Plan



Legend

 New Disabled Parking Bay

revision					
Drawn	Checked	Drg.No.	Project No.	Scale	Date
S.S.	R.T.	S12	T19.06.06	NTS	07.06.19.

Dundee City Council
DPPP (Variation)
Order 2019

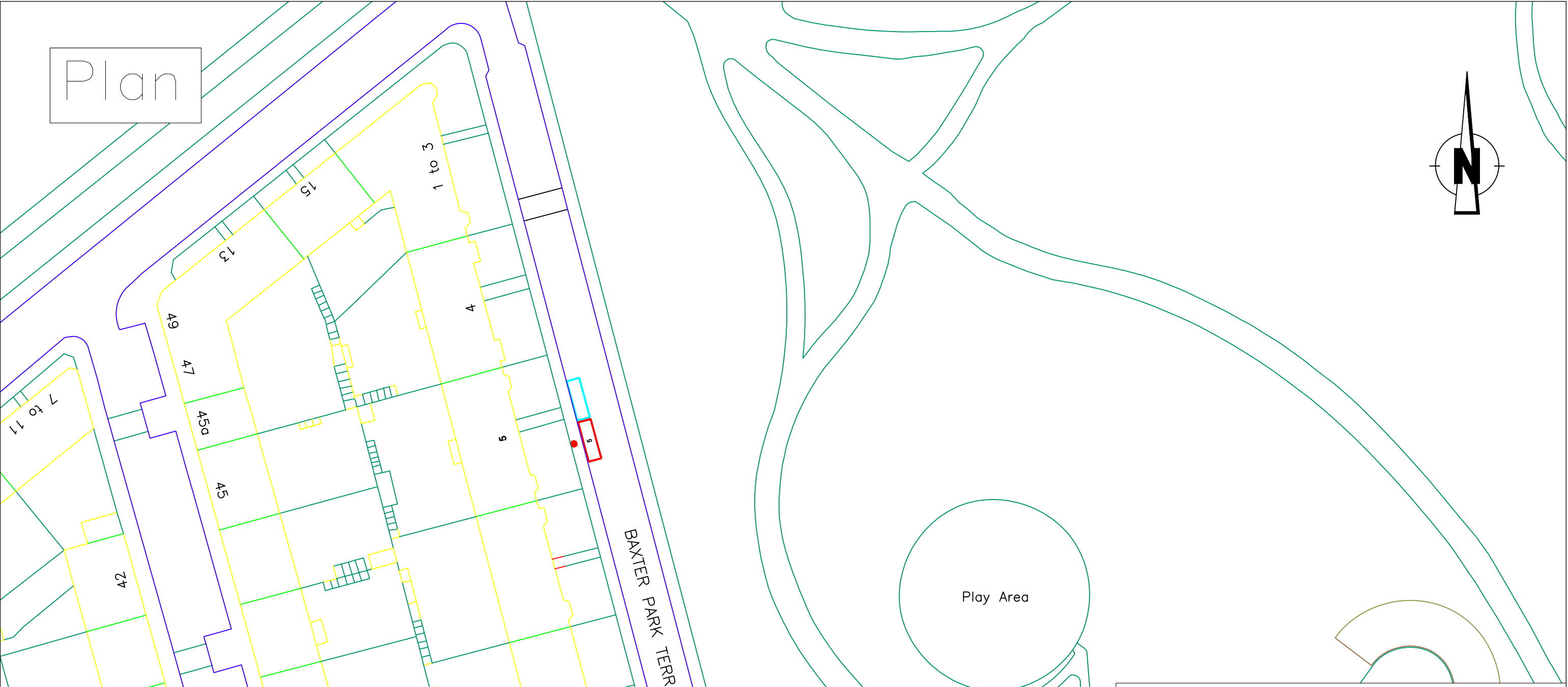
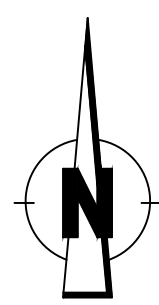


City Development Department



City Development Department, Director Robin Presswood
Dundee House, 50 North Lindsay Street, Dundee DD1 1QE

Reproduced by permission of Ordnance Survey on behalf of HM Government. Crown copyright and database right 2019. All rights reserved. Ordnance Survey Licence number: 100033371.

Plan



Legend

-  Disabled Parking Bay to be Removed
-  Existing Disabled Parking Bay

Reproduced by permission of Ordnance Survey on behalf of HMSO. From copyright material © Crown Copyright 2019. All rights reserved. Ordnance Survey Licence number: 100033371.

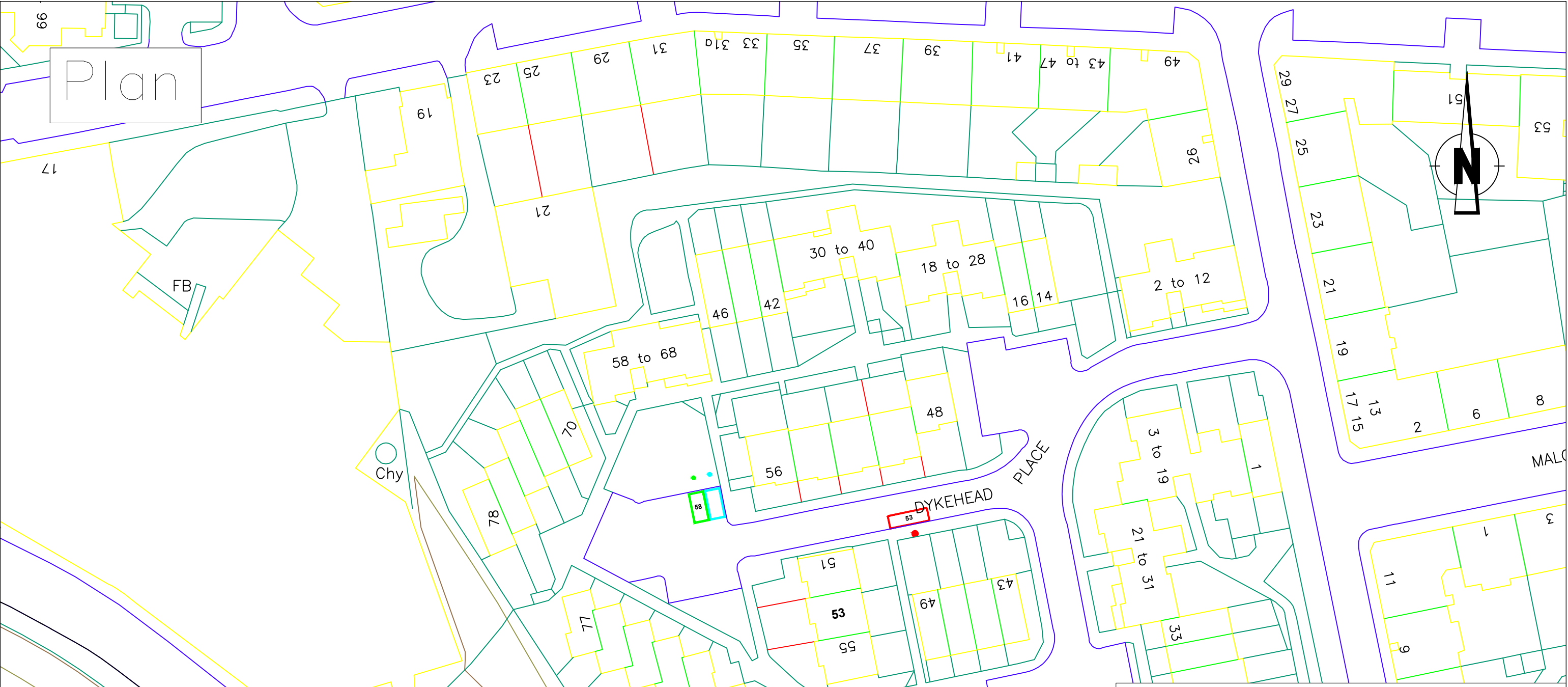
revision					
Drawn	Checked	Drw.No.	Project No.	Scale	Date
S.S.	R.T.	S13	T19.06.06	NTS	07.06.19.

Dundee City Council
DPPP (Variation)
Order 2019






City Development Department, Director Robin Presswood
Dundee House, 50 North Lindsay Street, Dundee DD1 1QE

Plan



Legend

-  New Disabled Parking Bay
-  Disabled Parking Bay to be Removed
-  Existing Disabled Parking Bay

revision					
Drawn	Checked	Drq.No.	Project No.	Scale	Date
S.S.	R.T.	S14	T19.06.06	NTS	07.06.19.

Dundee City Council
DPPP (Variation)
Order 2019

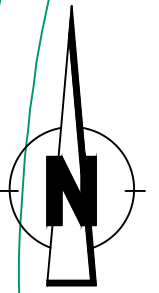
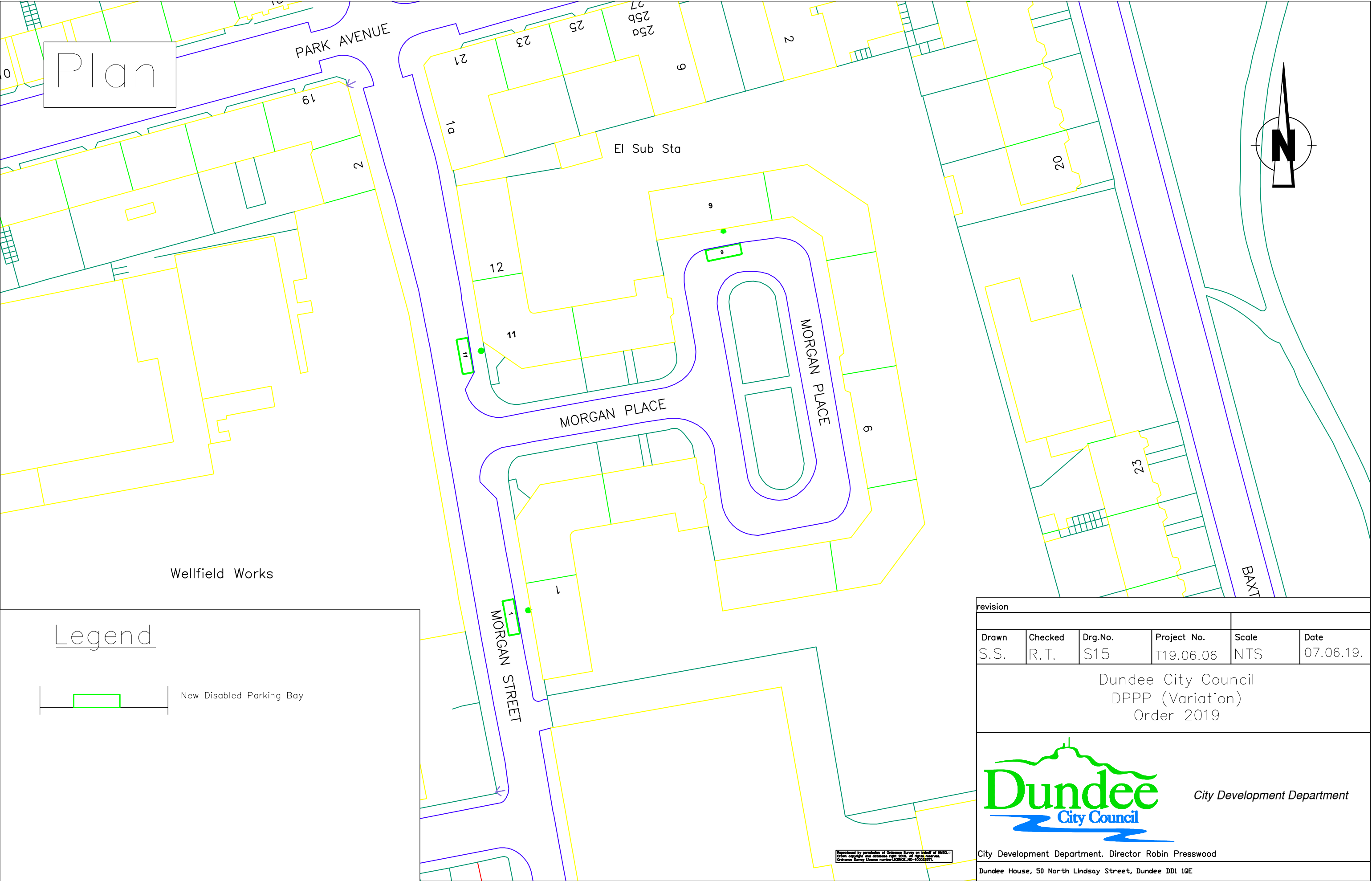


City Development Department

City Development Department, Director Robin Presswood
Dundee House, 50 North Lindsay Street, Dundee DD1 1QE

Reproduced by permission of Ordnance Survey on behalf of HMSO. Crown copyright and database right 2019. Ordnance Survey Licence number: 100033371.

Plan



Wellfield Works

Legend



revision					
Drawn	Checked	Drng.No.	Project No.	Scale	Date
S.S.	R.T.	S15	T19.06.06	NTS	07.06.19.

Dundee City Council
 DPPP (Variation)
 Order 2019




City Development Department

City Development Department, Director Robin Presswood

Dundee House, 50 North Lindsay Street, Dundee DD1 1QE

Reproduced by permission of Ordnance Survey on behalf of HMSO.
 Crown copyright and database right 2019. All rights reserved.
 Ordnance Survey Licence number: 100025371.

Plan



Legend



revision					
Drawn	Checked	Drq.No.	Project No.	Scale	Date
S.S.	R.T.	S16	T19.06.06	NTS	07.06.19.

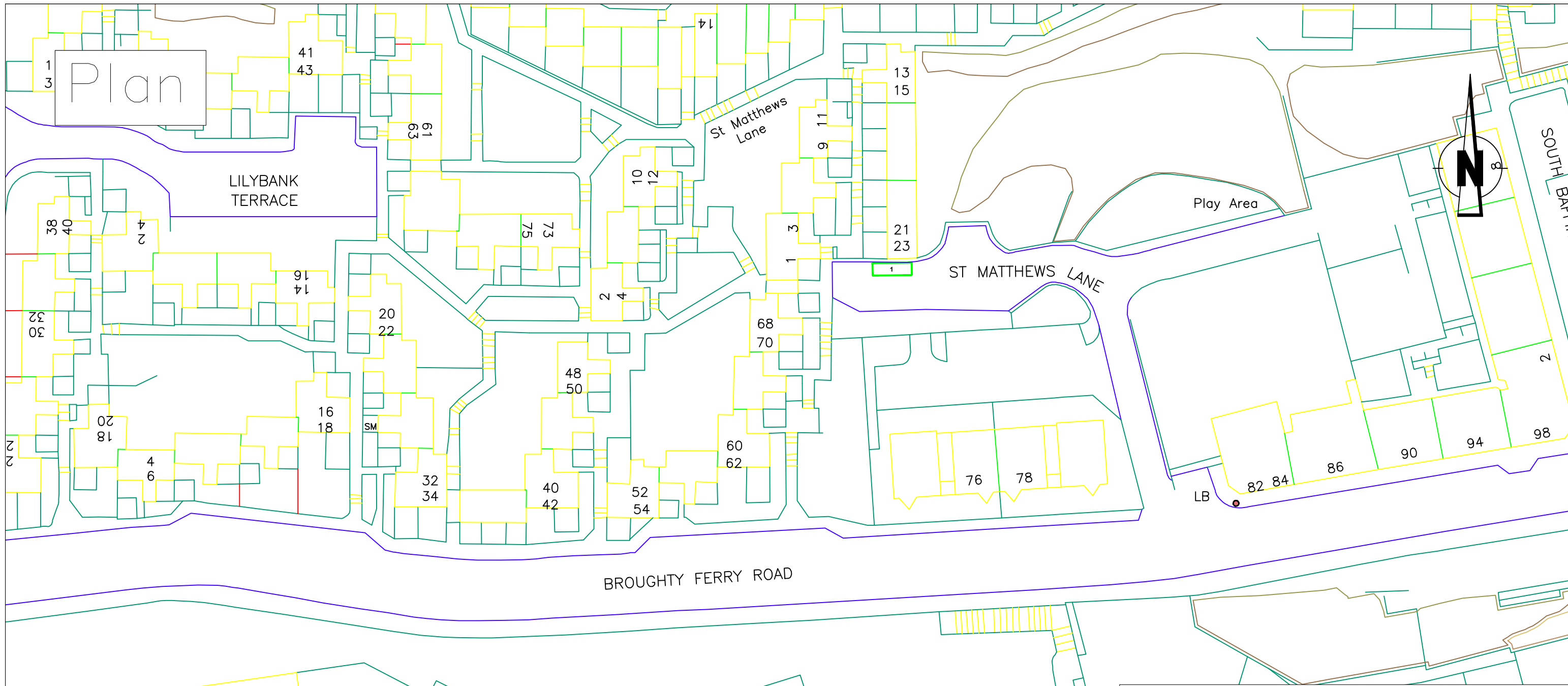
Dundee City Council
DPPP (Variation)
Order 2019



City Development Department

City Development Department, Director Robin Presswood
Dundee House, 50 North Lindsay Street, Dundee DD1 1QE

Reproduced by permission of Ordnance Survey on behalf of HMSO. Crown copyright and database right 2019. All rights reserved. Ordnance Survey Licence number: 100033371.



Plan



Legend



revision					
Drawn	Checked	Drng.No.	Project No.	Scale	Date
S.S.	R.T.	S17	T19.06.06	NTS	07.06.19.

Dundee City Council
DPPP (Variation)
Order 2019



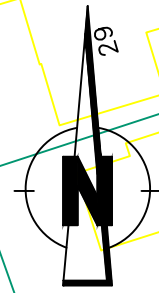
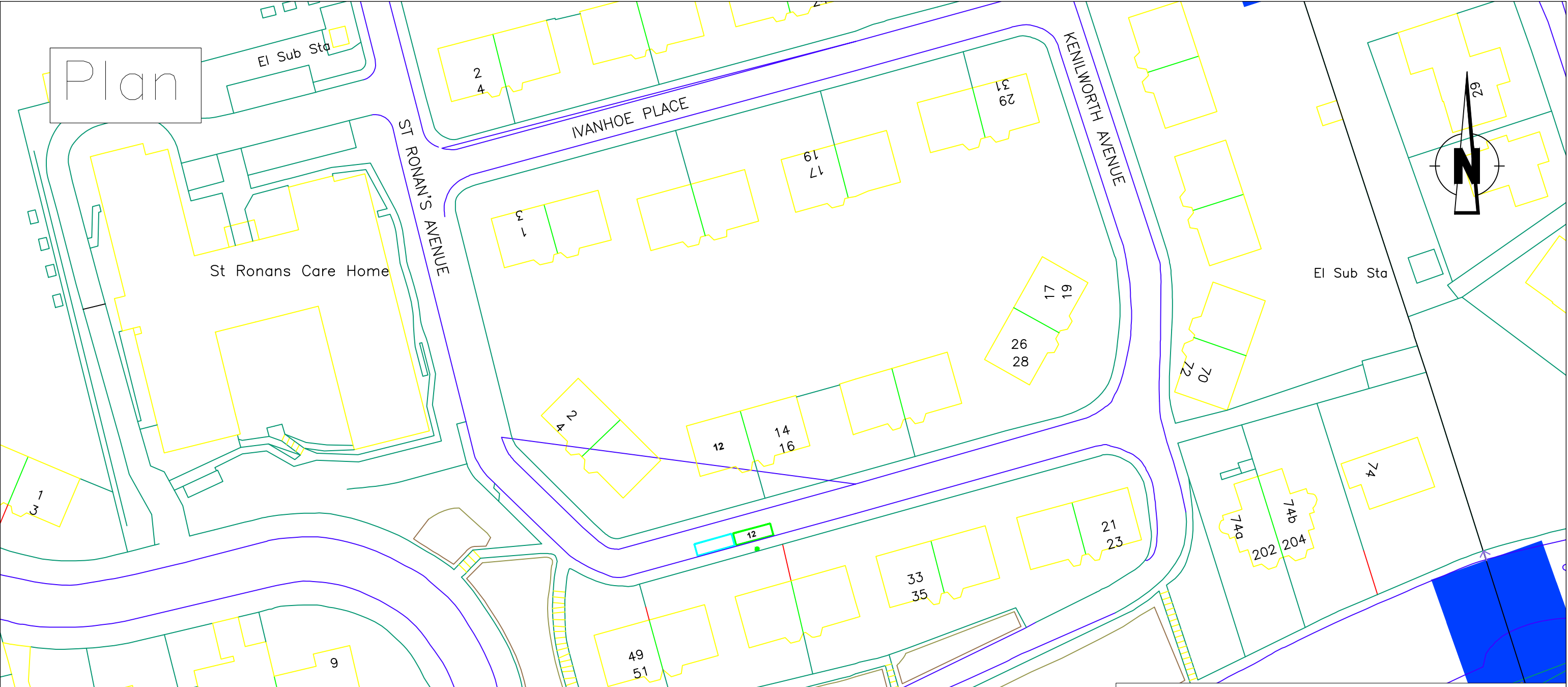
City Development Department

Reproduced by permission of Ordnance Survey on behalf of HMSO. Crown copyright and database right 2019. All rights reserved. Ordnance Survey Licence number: 100033371.



City Development Department, Director Robin Presswood

Dundee House, 50 North Lindsay Street, Dundee DD1 1QE

Plan




Legend

-  New Disabled Parking Bay
-  Existing Disabled Parking Bay

revision					
Drawn	Checked	Drg.No.	Project No.	Scale	Date
S.S.	R.T.	S18	T19.06.06	NTS	07.06.19.

Dundee City Council
DPPP (Variation)
Order 2019



City Development Department

Reproduced by permission of Ordnance Survey on behalf of HMSO. Crown copyright and database right 2019. All rights reserved. Ordnance Survey Licence number: 100019371.

City Development Department, Director Robin Presswood
Dundee House, 50 North Lindsay Street, Dundee DD1 1QE