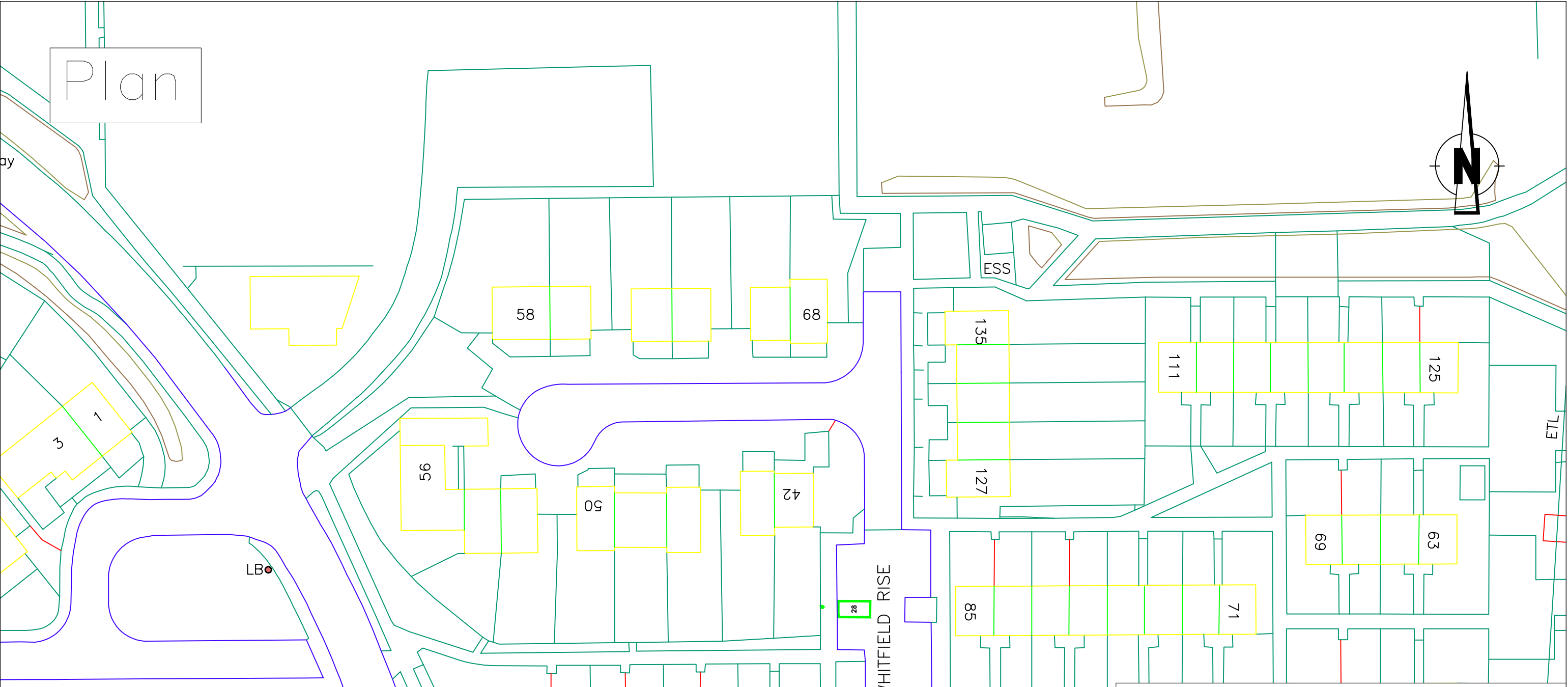
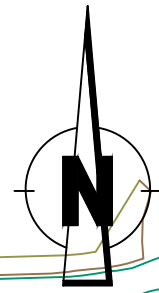


Plan



Legend



revision					
Drawn	Checked	Drq.No.	Project No.	Scale	Date
S.S.	R.T.	S1	T19.06.06	NTS	07.06.19.

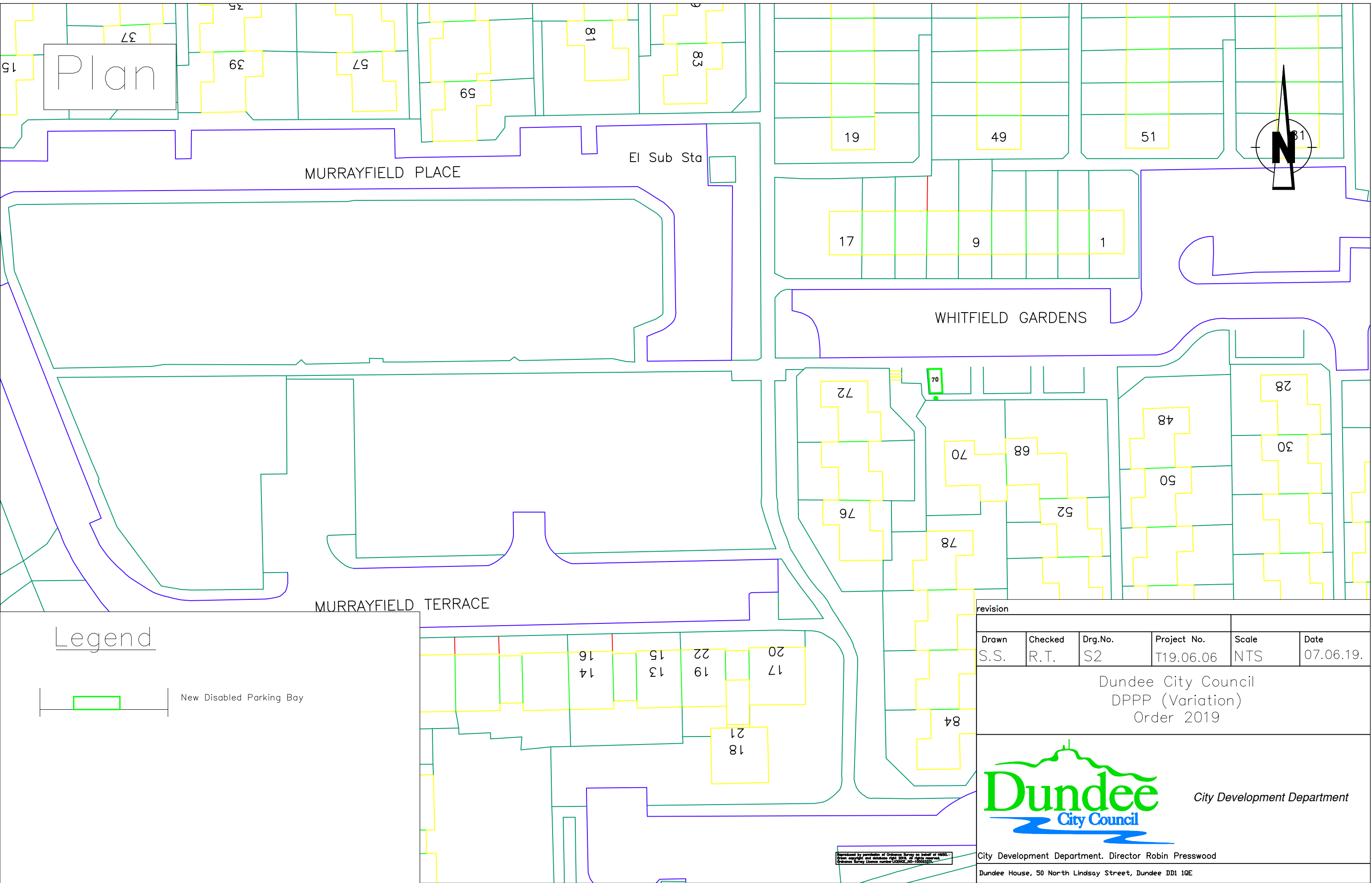
Dundee City Council  
DPPP (Variation)  
Order 2019



City Development Department

City Development Department, Director Robin Presswood  
Dundee House, 50 North Lindsay Street, Dundee DD1 1QE

Reproduced by permission of Ordnance Survey on behalf of HMSO.  
© Crown copyright and database right 2019. All rights reserved.  
Ordnance Survey Licence number: 100033371



Plan

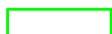
MURRAYFIELD PLACE

El Sub Sta

WHITFIELD GARDENS

MURRAYFIELD TERRACE

Legend

 New Disabled Parking Bay

revision					
Drawn	Checked	Drg.No.	Project No.	Scale	Date
S.S.	R.T.	S2	T19.06.06	NTS	07.06.19.

Dundee City Council  
DPPP (Variation)  
Order 2019

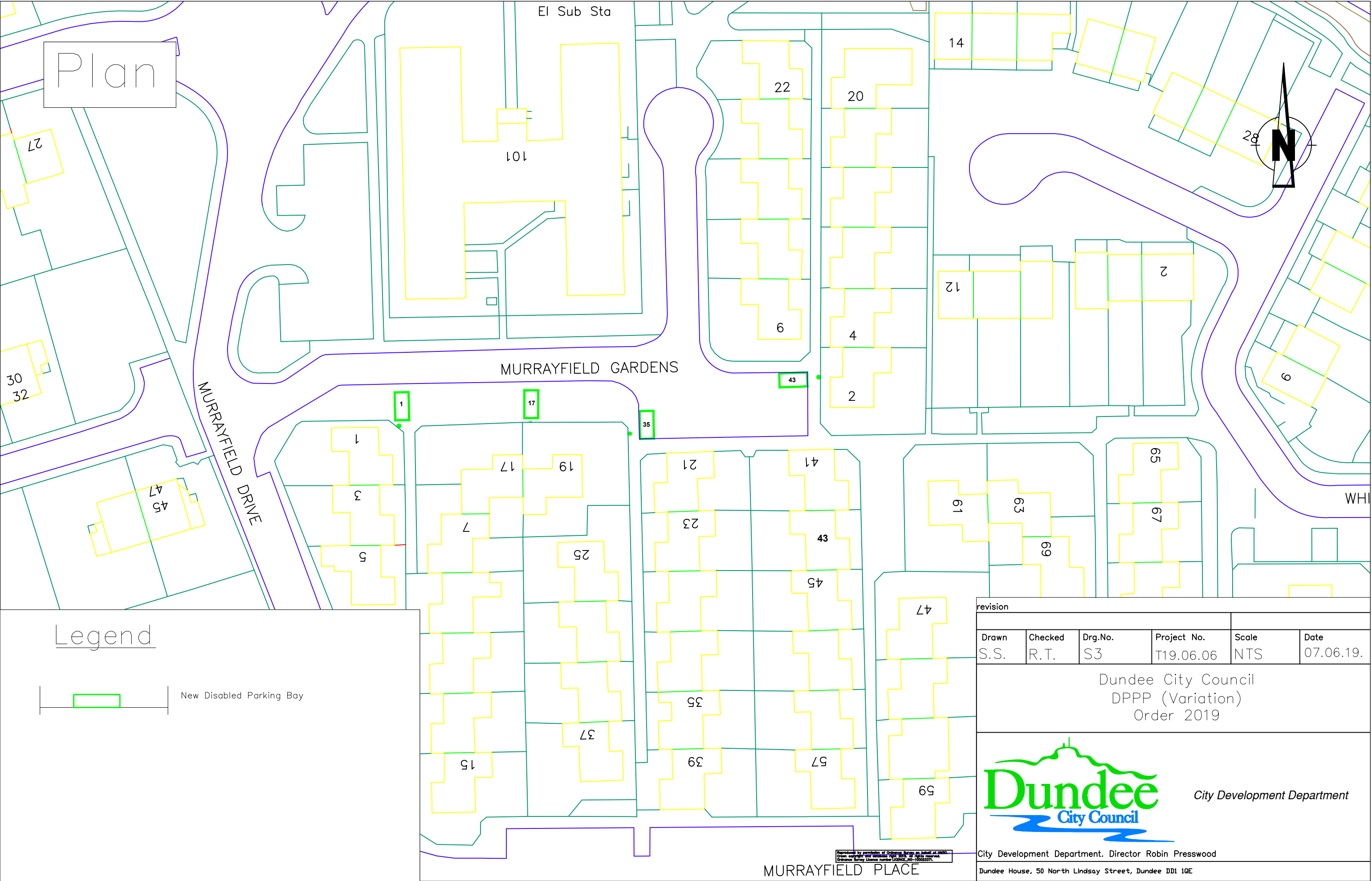
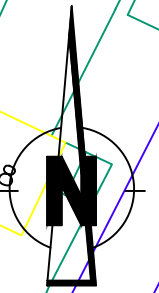


City Development Department

Reproduced by permission of Ordnance Survey on behalf of HMSO. Crown copyright and database right 2019. All rights reserved. Ordnance Survey Licence number: 100033321.

City Development Department, Director Robin Presswood  
Dundee House, 50 North Lindsay Street, Dundee DD1 1QE

Plan



Legend



New Disabled Parking Bay

revision					
Drawn	Checked	Drng.No.	Project No.	Scale	Date
S.S.	R.T.	S3	T19.06.06	NTS	07.06.19.

Dundee City Council  
DPPP (Variation)  
Order 2019

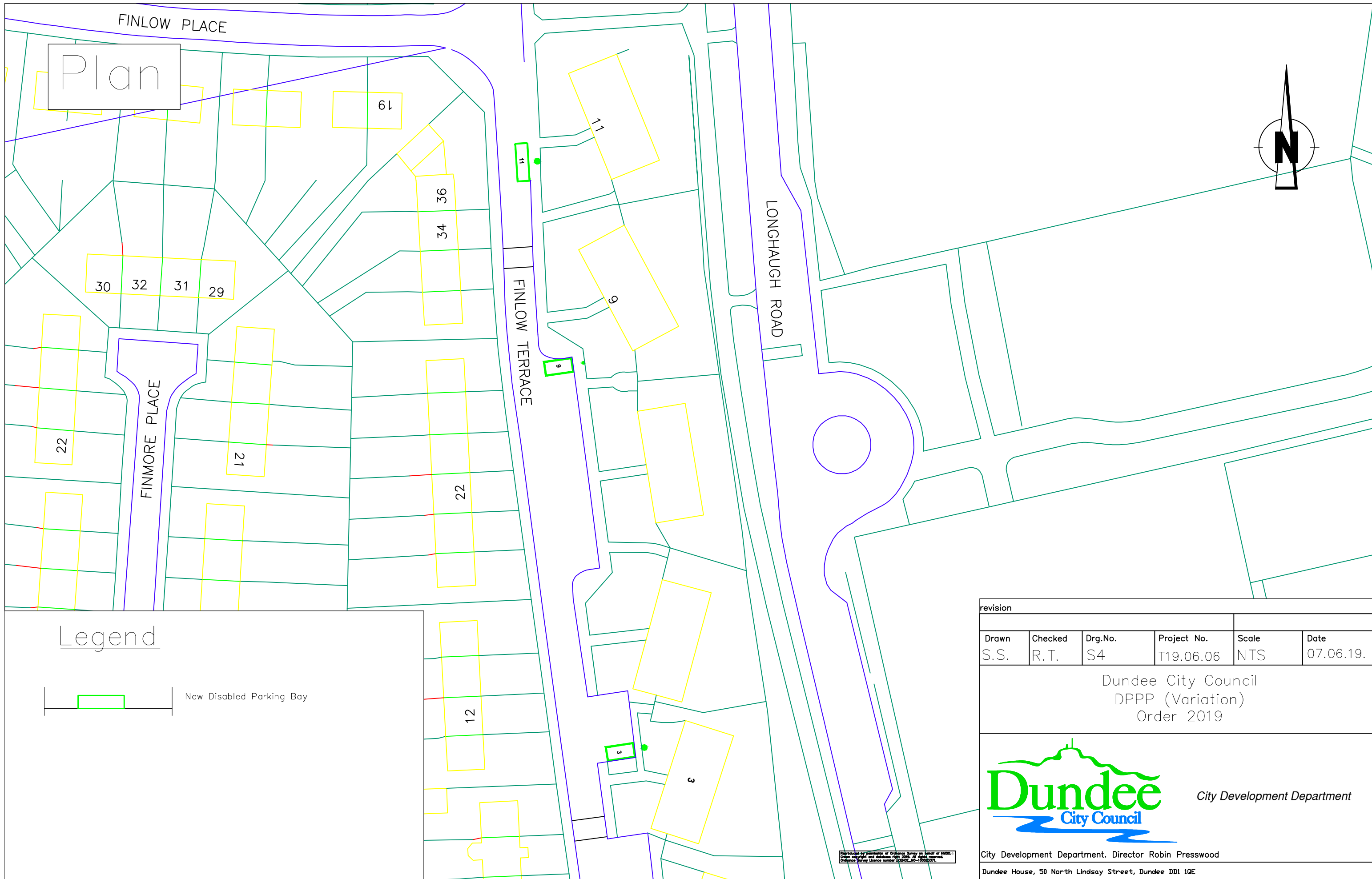


City Development Department

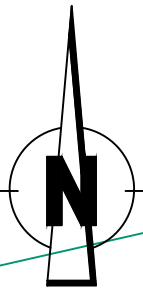
City Development Department, Director Robin Presswood  
Dundee House, 50 North Lindsay Street, Dundee DD1 1QE

Reproduced by permission of Ordnance Survey on behalf of HMSO.  
© Crown copyright and database right 2019. All rights reserved.  
Ordnance Survey Licence number LC900023371.

MURRAYFIELD PLACE



Plan



Legend

 New Disabled Parking Bay

revision					
Drawn	Checked	Drg.No.	Project No.	Scale	Date
S.S.	R.T.	S4	T19.06.06	NTS	07.06.19.

Dundee City Council  
DPPP (Variation)  
Order 2019



City Development Department

City Development Department, Director Robin Presswood



Dundee House, 50 North Lindsay Street, Dundee DD1 1QE

Reproduced by permission of Ordnance Survey on behalf of HMSO. Crown copyright and database right 2019. All rights reserved. Ordnance Survey Licence number: 100035371.

# Plan



## Legend

-  New Disabled Parking Bay
-  Disabled Parking Bay to be Removed

revision					
Drawn	Checked	Drq.No.	Project No.	Scale	Date
S.S.	R.T.	S5	T19.06.06	NTS	07.06.19.

Dundee City Council  
DPPP (Variation)  
Order 2019



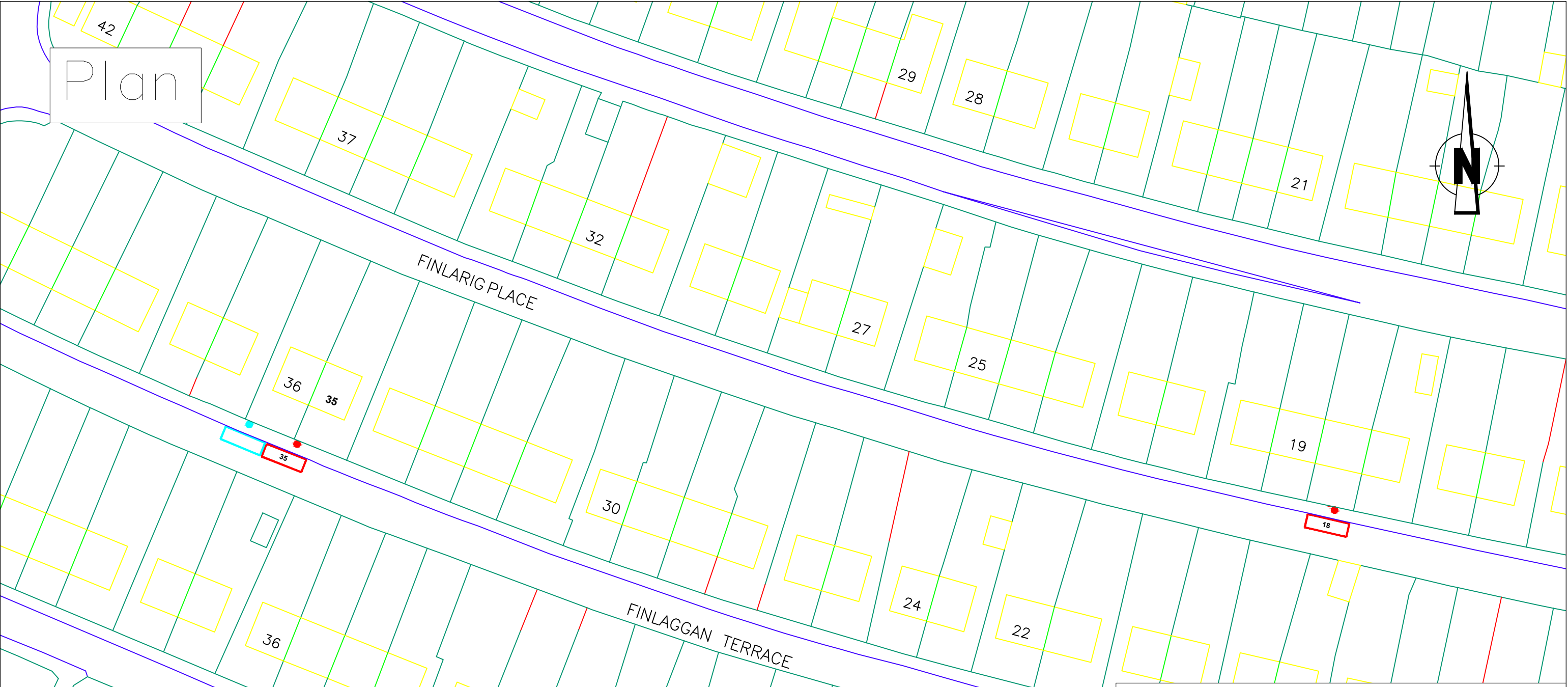
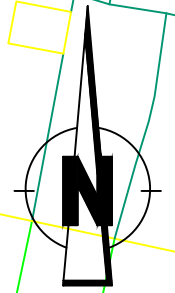
City Development Department

City Development Department, Director Robin Presswood  
Dundee House, 50 North Lindsay Street, Dundee DD1 1QE



Reproduced by permission of Ordnance Survey on behalf of HMSO. Crown copyright and database right 2019. All rights reserved. Ordnance Survey Licence number: 100033371.



Plan



Legend

-  Disabled Parking Bay to be Removed
-  Existing Disabled Parking Bay

revision					
Drawn	Checked	Drq.No.	Project No.	Scale	Date
S.S.	R.T.	S6	T19.06.06	NTS	07.06.19.

Dundee City Council  
DPPP (Variation)  
Order 2019

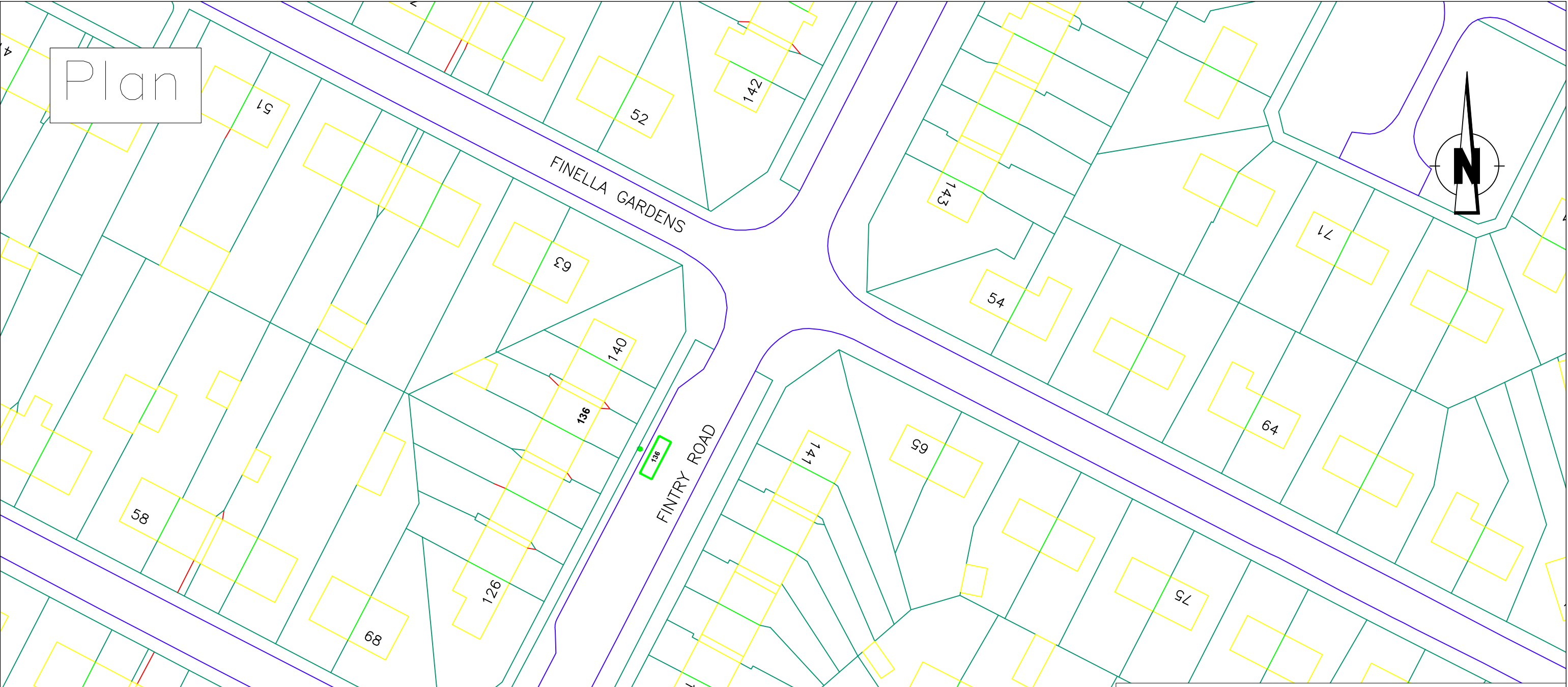
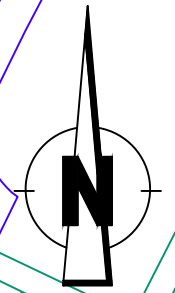


City Development Department

Reproduced by permission of Ordnance Survey on behalf of HMSO. Crown copyright and database right 2019. All rights reserved. Ordnance Survey Licence number: 100033371.

City Development Department, Director Robin Presswood  
Dundee House, 50 North Lindsay Street, Dundee DD1 1QE

Plan



Legend

 New Disabled Parking Bay

revision					
Drawn	Checked	Drg.No.	Project No.	Scale	Date
S.S.	R.T.	S7	T19.06.06	NTS	07.06.19.

Dundee City Council  
DPPP (Variation)  
Order 2019



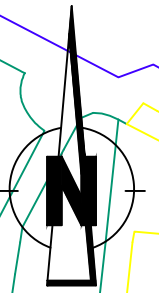
City Development Department

Reproduced by permission of Ordnance Survey on behalf of HMSO. Crown Copyright and database right 2019. All rights reserved. Ordnance Survey Licence number: 100033371.

City Development Department, Director Robin Presswood  
Dundee House, 50 North Lindsay Street, Dundee DD1 1QE

Plan

FINTRY



FINDCASTLE PLACE


FINTRY MAINS

Hall

El Sub Sta

Legend

 New Disabled Parking Bay

 Existing Disabled Parking Bay

revision					
Drawn	Checked	Drw.No.	Project No.	Scale	Date
S.S.	R.T.	S8	T19.06.06	NTS	07.06.19.

Dundee City Council  
DPPP (Variation)  
Order 2019



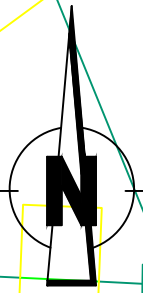
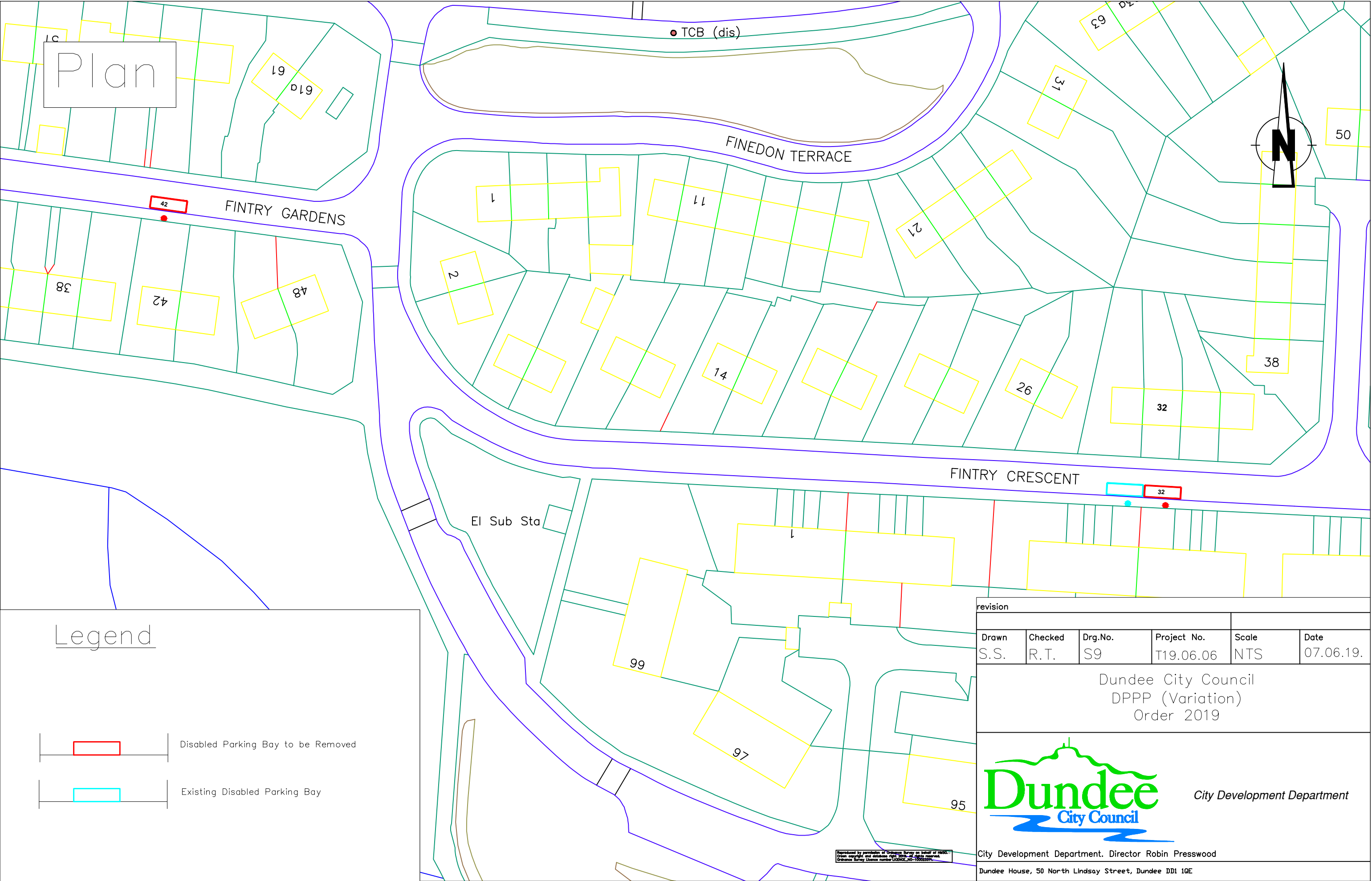
City Development Department

City Development Department, Director Robin Presswood  
Dundee House, 50 North Lindsay Street, Dundee DD1 1QE



Reproduced by permission of Ordnance Survey on behalf of HMSO. Crown copyright and database right 2019. All rights reserved. Ordnance Survey Licence number: 100033371.



Plan



Legend

-  Disabled Parking Bay to be Removed
-  Existing Disabled Parking Bay

revision					
Drawn	Checked	Drg.No.	Project No.	Scale	Date
S.S.	R.T.	S9	T19.06.06	NTS	07.06.19.

Dundee City Council  
DPPP (Variation)  
Order 2019

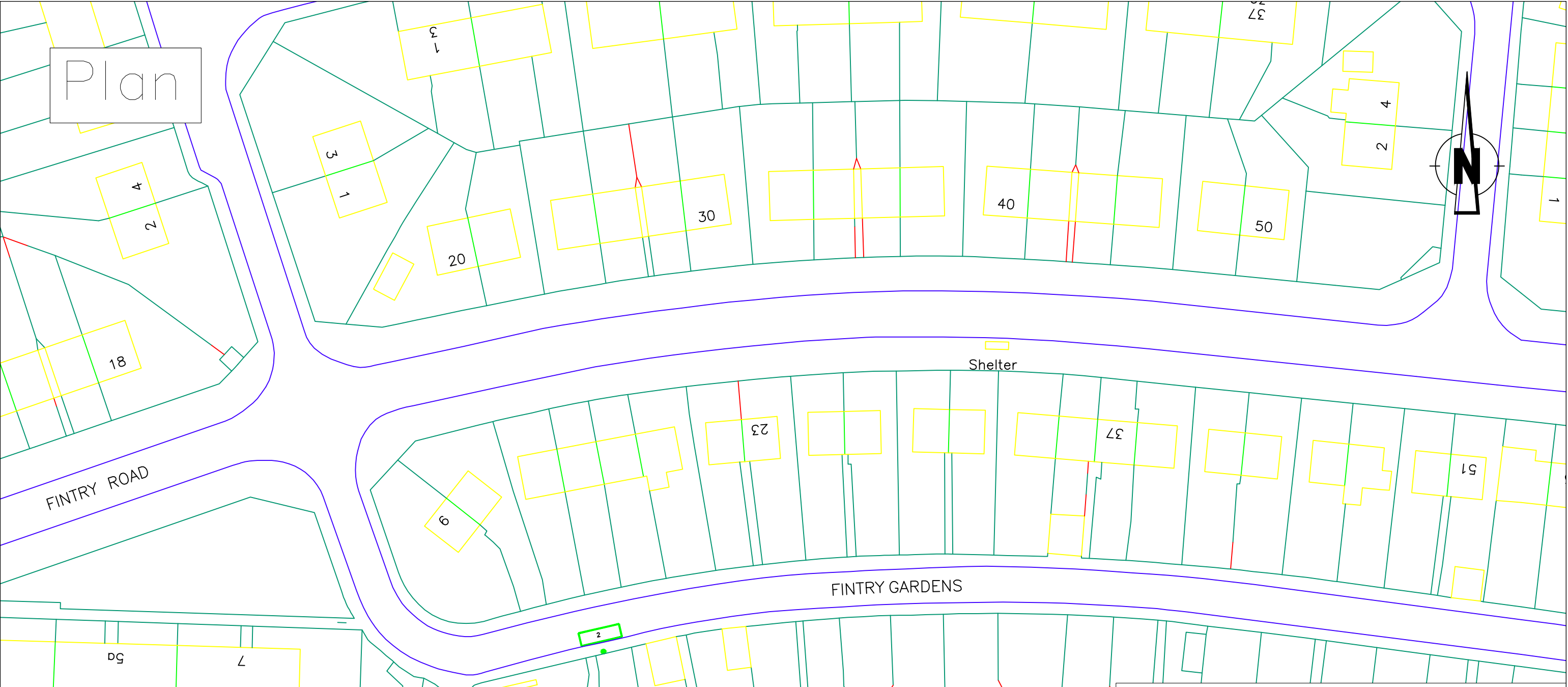


City Development Department

City Development Department, Director Robin Presswood  
Dundee House, 50 North Lindsay Street, Dundee DD1 1QE

Reproduced by permission of Ordnance Survey on behalf of HMSO. Crown copyright and database right 2019. All rights reserved. Ordnance Survey Licence number: 100025271.

# Plan



## Legend



revision					
Drawn	Checked	Drg.No.	Project No.	Scale	Date
S.S.	R.T.	S10	T19.06.06	NTS	07.06.19.

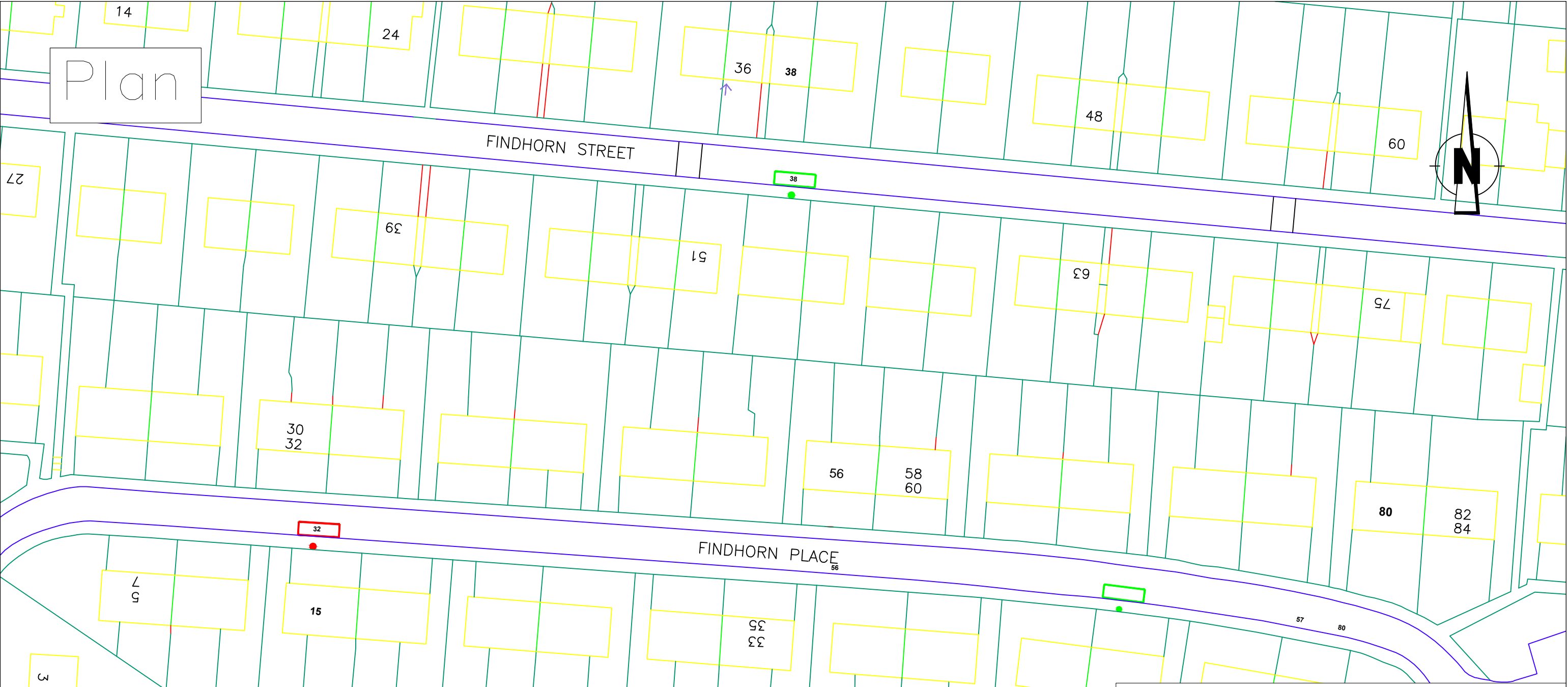
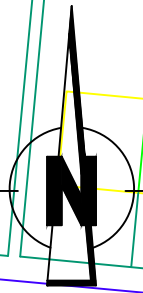
Dundee City Council  
 DPPP (Variation)  
 Order 2019





City Development Department, Director Robin Presswood  
 Dundee House, 50 North Lindsay Street, Dundee DD1 1QE

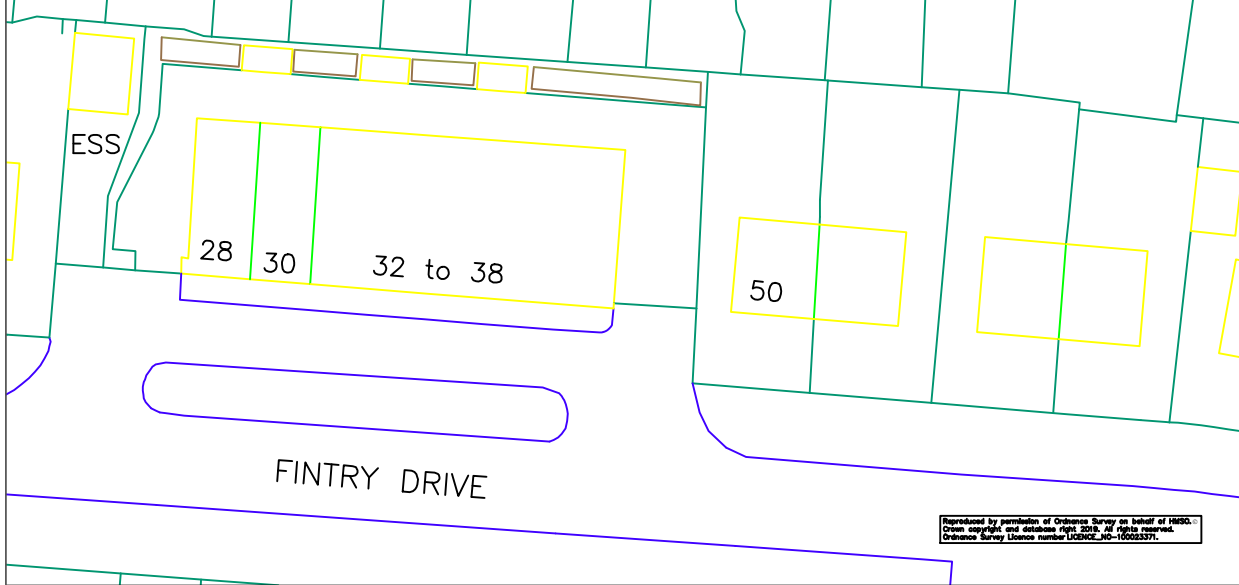
Reproduced by permission of Ordnance Survey on behalf of HMSO. Crown copyright and database right 2019. All rights reserved. Ordnance Survey Licence number: 100033371.

Plan



Legend

-  New Disabled Parking Bay
-  Disabled Parking Bay to be Removed



Reproduced by permission of Ordnance Survey on behalf of HMSO. Crown copyright and database right 2019. All rights reserved. Ordnance Survey Licence number: 100033371.

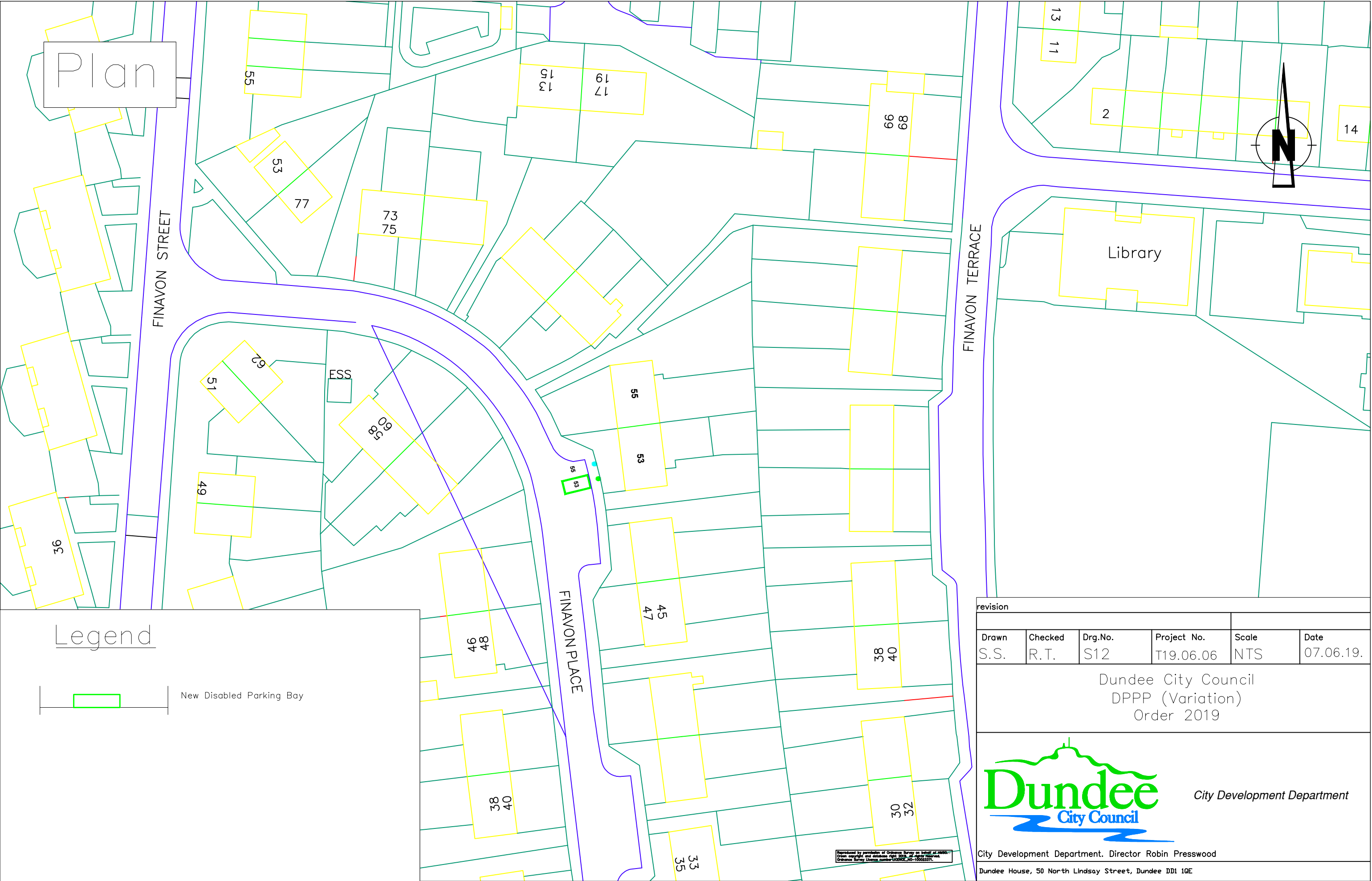
revision					
Drawn	Checked	Drg.No.	Project No.	Scale	Date
S.S.	R.T.	S11	T19.06.06	NTS	07.06.19.

Dundee City Council  
DPPP (Variation)  
Order 2019

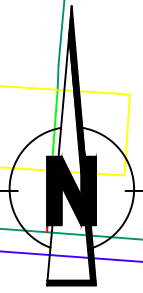


City Development Department

City Development Department, Director Robin Presswood  
Dundee House, 50 North Lindsay Street, Dundee DD1 1QE



Plan



Legend



revision					
Drawn	Checked	Drg.No.	Project No.	Scale	Date
S.S.	R.T.	S12	T19.06.06	NTS	07.06.19.

Dundee City Council  
 DPPP (Variation)  
 Order 2019

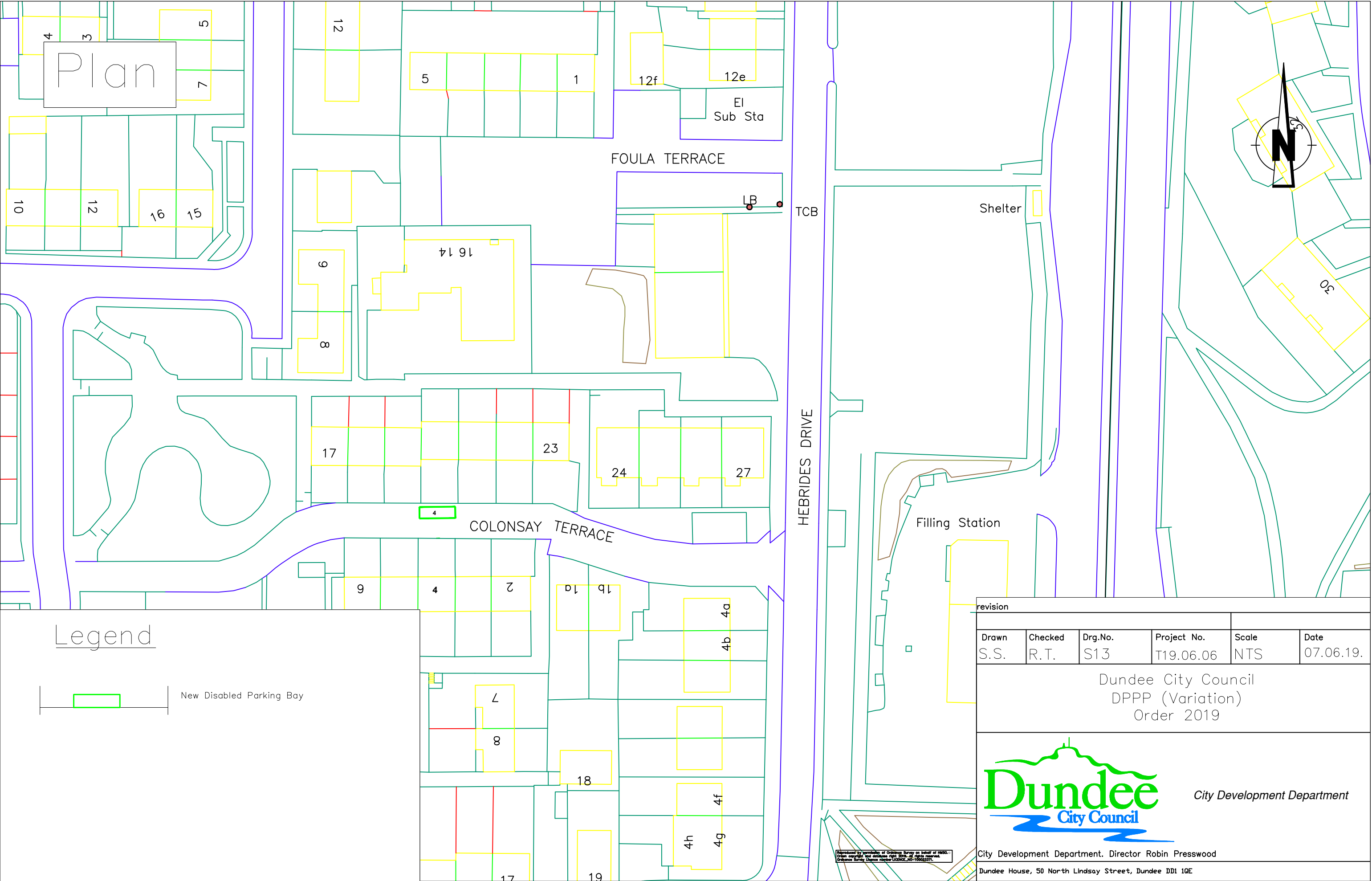


City Development Department

City Development Department, Director Robin Presswood  
 Dundee House, 50 North Lindsay Street, Dundee DD1 1QE

Reproduced by permission of Ordnance Survey on behalf of HMRS. Crown copyright and database right 2019. All rights reserved. Ordnance Survey Licence number: 100033371.





Plan

Legend



revision					
Drawn	Checked	Drg.No.	Project No.	Scale	Date
S.S.	R.T.	S13	T19.06.06	NTS	07.06.19.

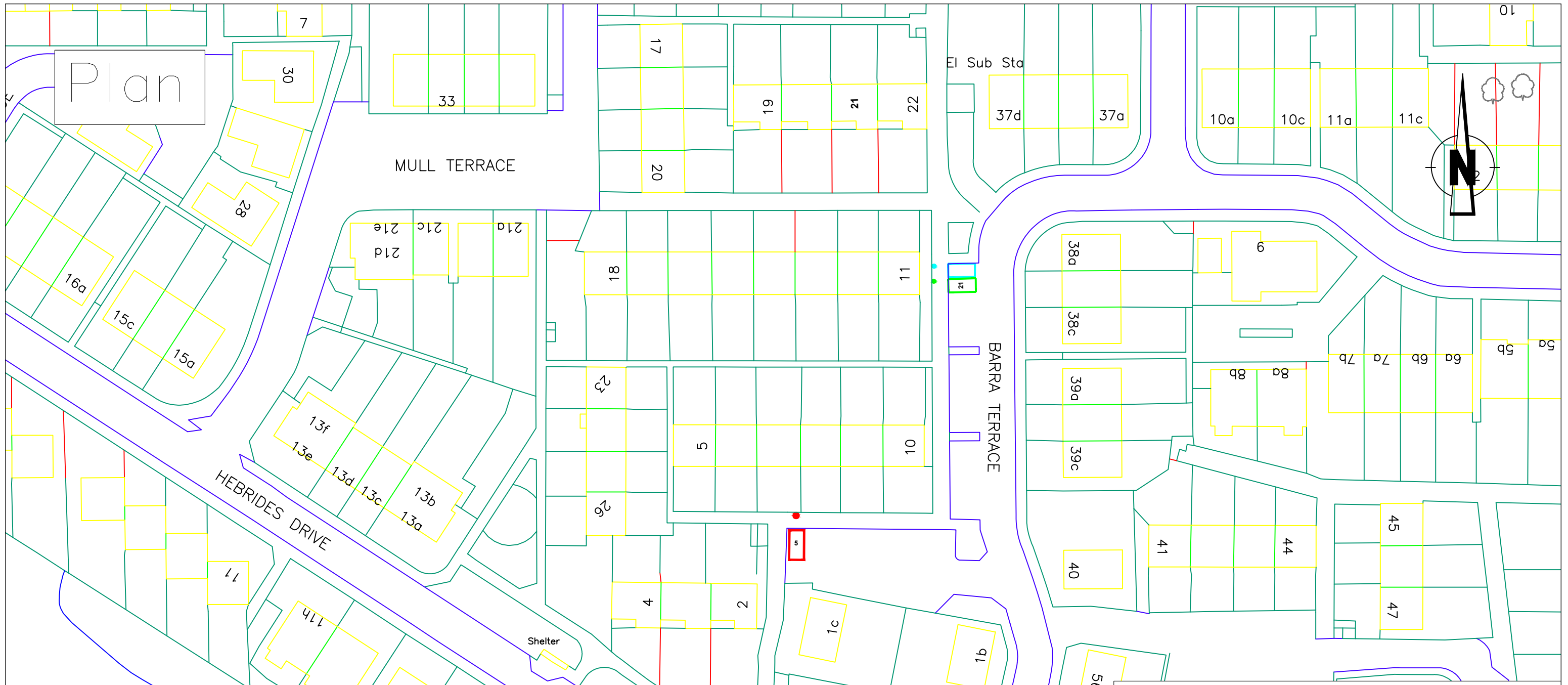
Dundee City Council  
DPPP (Variation)  
Order 2019



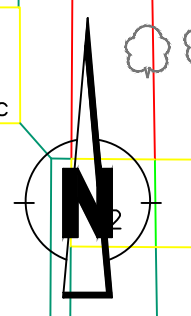
City Development Department

City Development Department, Director Robin Presswood  
Dundee House, 50 North Lindsay Street, Dundee DD1 1QE




Reproduced by permission of Ordnance Survey on behalf of HMSO. Crown copyright and database right 2019. All rights reserved. Ordnance Survey Licence number: 100033371.



Plan




Legend

-  New Disabled Parking Bay
-  Disabled Parking Bay to be Removed
-  Existing Disabled Parking Bay

revision					
Drawn	Checked	Drng.No.	Project No.	Scale	Date
S.S.	R.T.	S14	T19.06.06	NTS	07.06.19.

Dundee City Council  
 DPPP (Variation)  
 Order 2019



City Development Department

Reproduced by permission of Ordnance Survey on behalf of HMSO. Crown copyright and database right 2019. All rights reserved. Ordnance Survey Licence number: 100033371.

City Development Department, Director Robin Presswood  
 Dundee House, 50 North Lindsay Street, Dundee DD1 1QE