


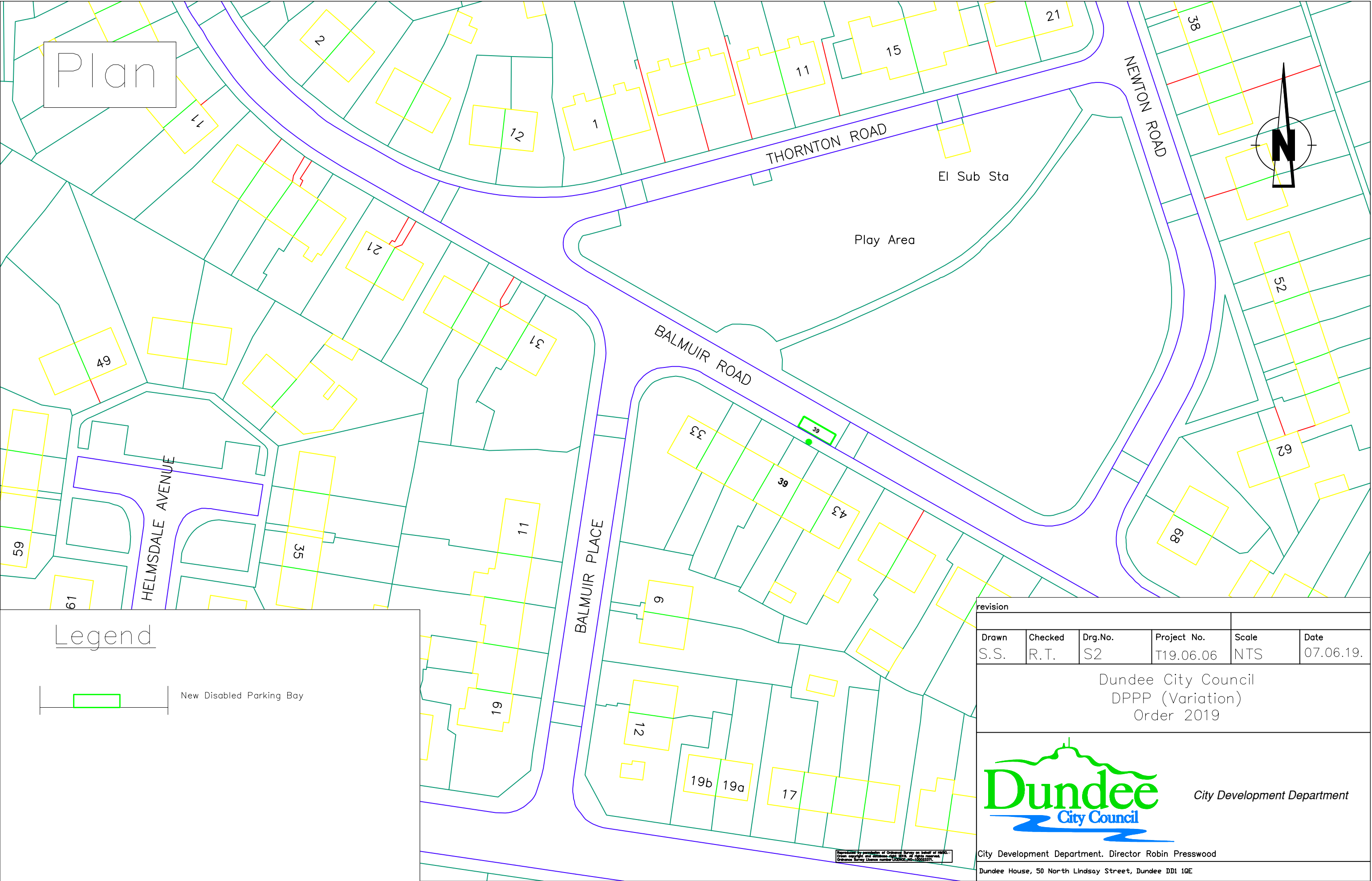



Legend

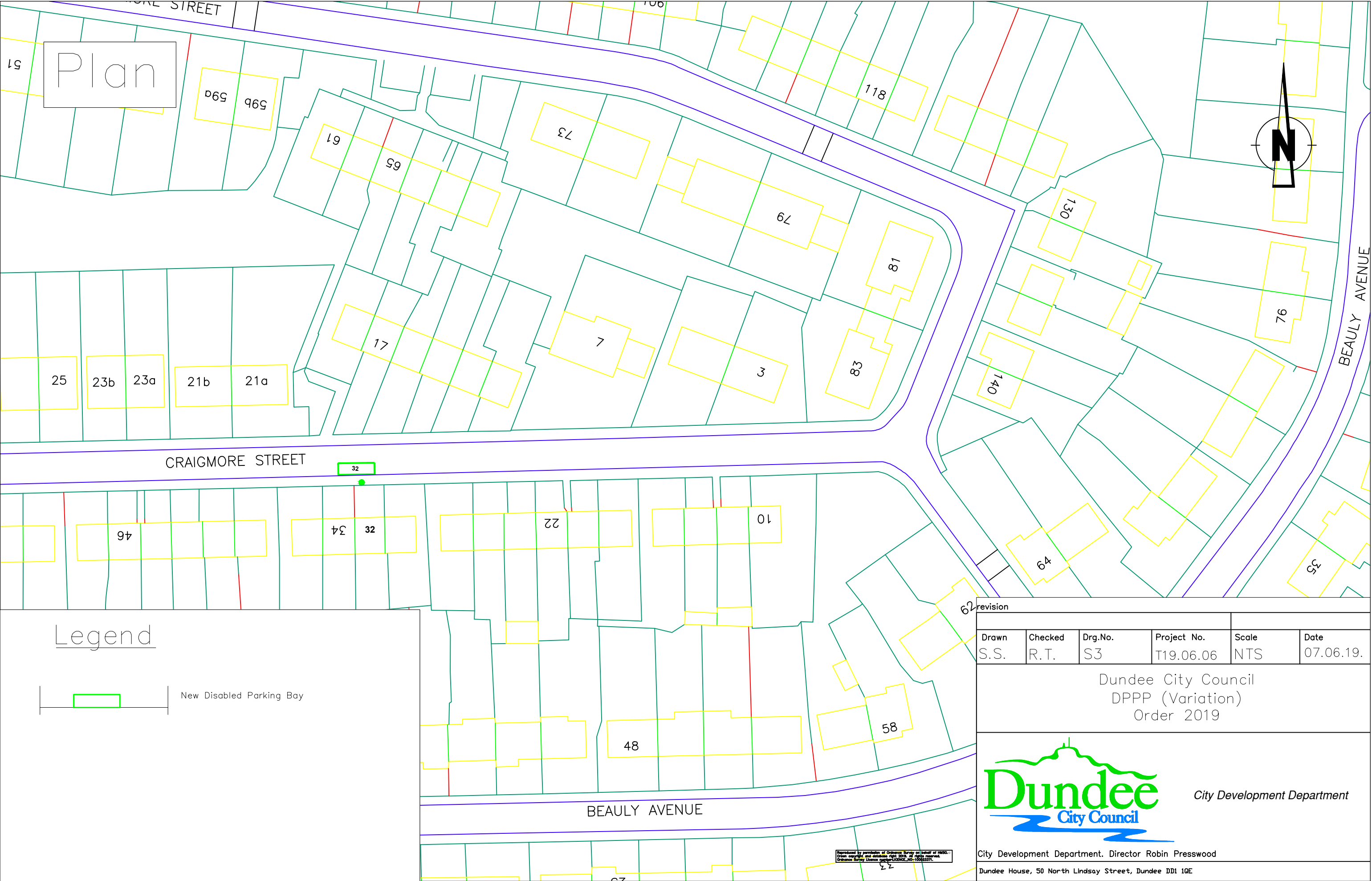
-  New Disabled Parking Bay
-  Disabled Parking Bay to be Removed


revision					
Drawn	Checked	Drg.No.	Project No.	Scale	Date
S.S.	R.T.	S1	T19.06.06	NTS	07.06.19.
Dundee City Council DPPP (Variation) Order 2019					
			City Development Department		
City Development Department. Director Robin Presswood					
Dundee House, 50 North Lindsay Street, Dundee DD1 1QE					

Reproduced by permission of Ordnance Survey on behalf of HMSO.  
Crown copyright and database right 2019. All rights reserved.  
Ordnance Survey Licence number LDNCE\_NC-100033371.

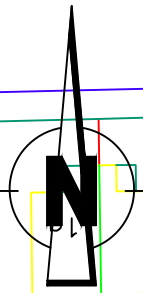


revision					
Drawn	Checked	Drg.No.	Project No.	Scale	Date
S.S.	R.T.	S2	T19.06.06	NTS	07.06.19.
Dundee City Council DPPP (Variation) Order 2019					
			City Development Department		
City Development Department. Director Robin Presswood					
Dundee House, 50 North Lindsay Street, Dundee DD1 1QE					



revision					
Drawn S.S.	Checked R.T.	Drg.No. S3	Project No. T19.06.06	Scale NTS	Date 07.06.19.
Dundee City Council DPPP (Variation) Order 2019					
 City Development Department					
City Development Department. Director Robin Presswood					
Dundee House, 50 North Lindsay Street, Dundee DD1 1QE					

Plan



ULVERSTON TERRACE


AMBLESIDE AVENUE

Kendal Avenue


KENDAL AVE

CONISTON TERRACE

Legend

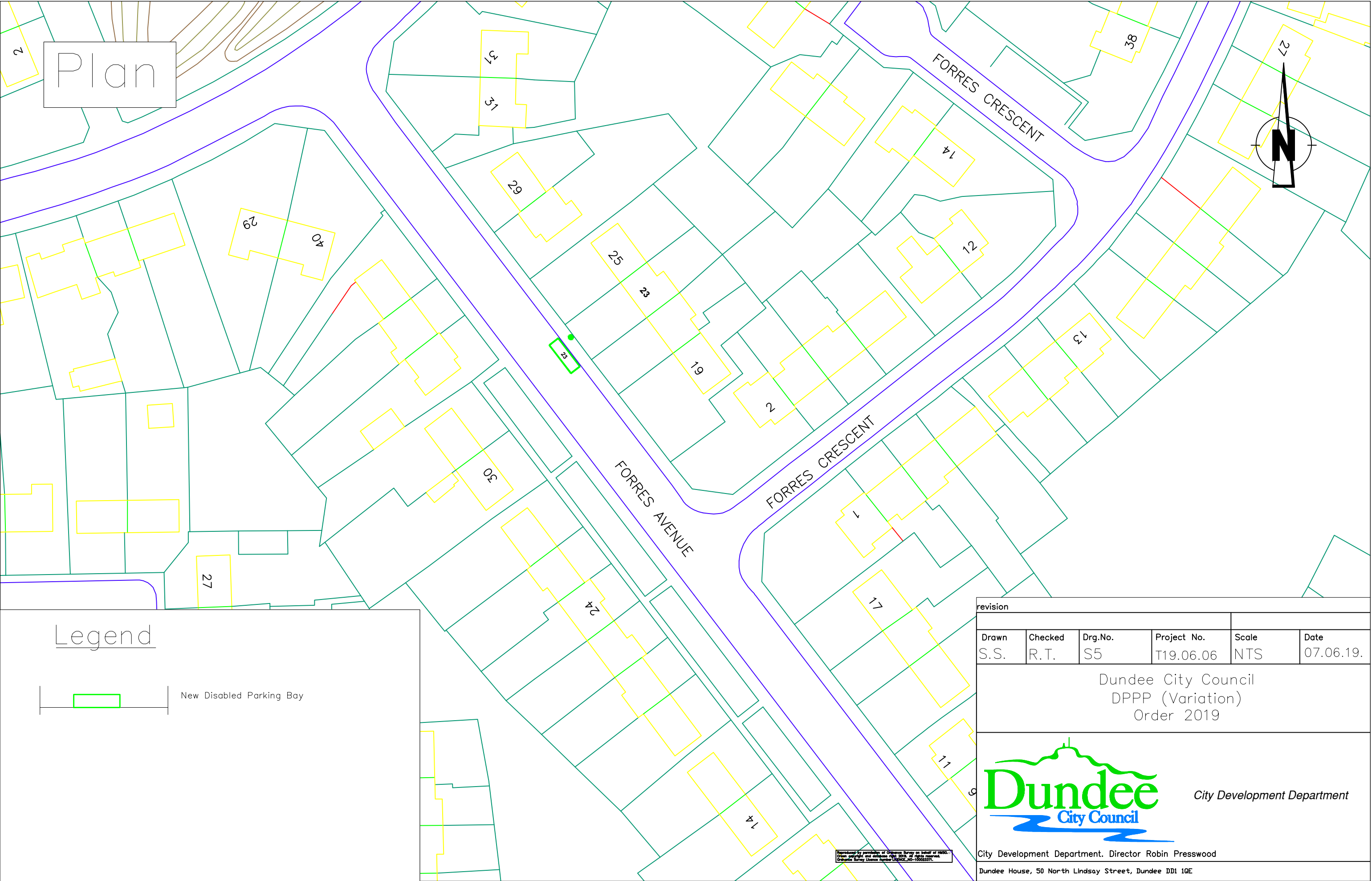


New Disabled Parking Bay

revision					
Drawn	Checked	Drg.No.	Project No.	Scale	Date
S.S.	R.T.	S4	T19.06.06	NTS	07.06.19.
Dundee City Council DPPP (Variation) Order 2019					
 <div>City Development Department</div>					
City Development Department. Director Robin Presswood					
Dundee House, 50 North Lindsay Street, Dundee DD1 1QE					


Represented by permission of Ordnance Survey on behalf of HMSO.  
Crown copyright and database right 2019. All rights reserved.  
Ordnance Survey Licence number 100033371.



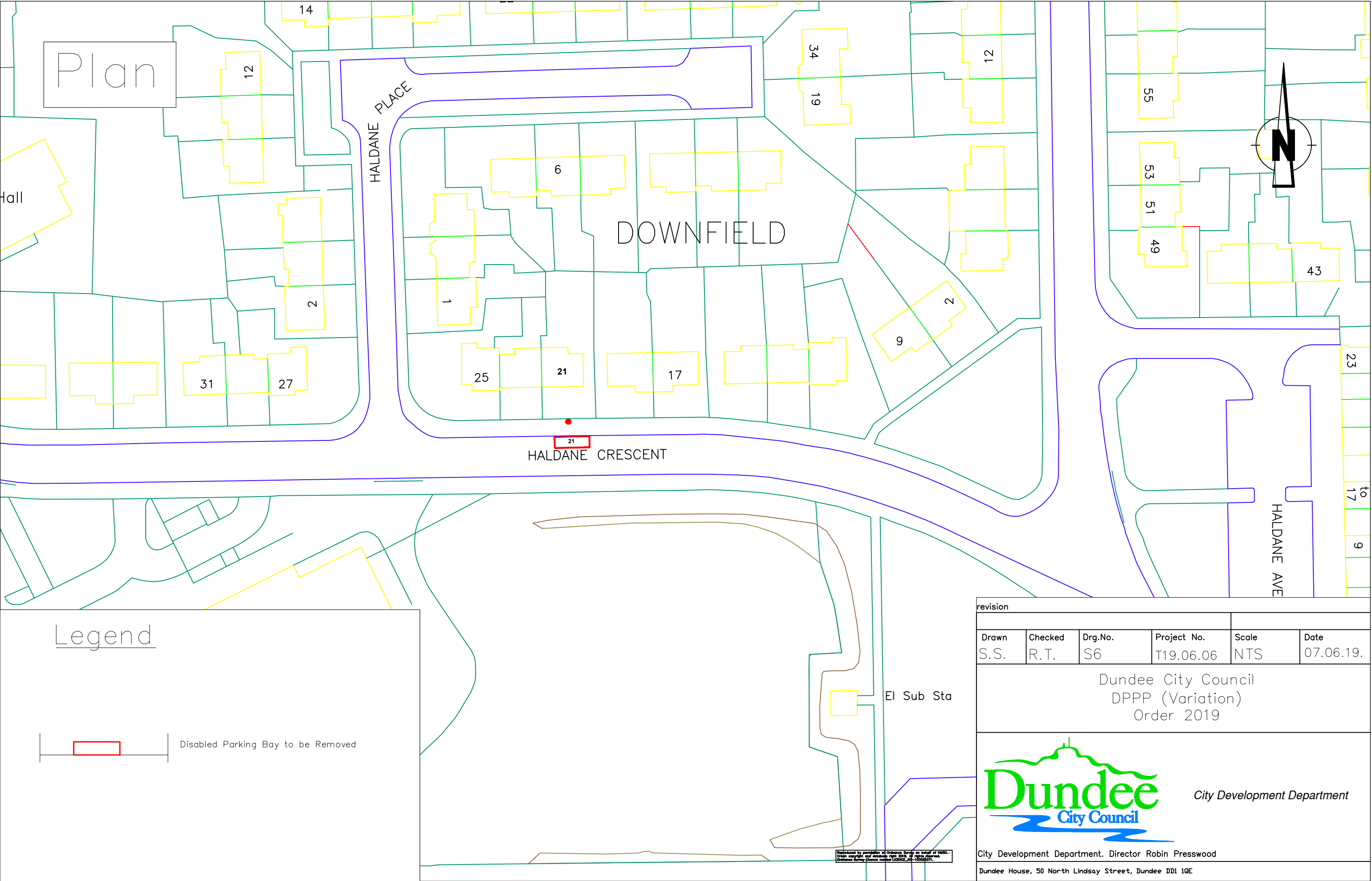


Legend

 New Disabled Parking Bay

revision					
Drawn	Checked	Drg.No.	Project No.	Scale	Date
S.S.	R.T.	S5	T19.06.06	NTS	07.06.19.
Dundee City Council DPPP (Variation) Order 2019					
 <i>City Development Department</i>					
City Development Department. Director Robin Presswood					
Dundee House, 50 North Lindsay Street, Dundee DD1 1QE					

Represented by permission of Ordnance Survey on behalf of HMRS.  
 Crown copyright and database right 2019. All rights reserved.  
 Ordnance Survey Licence Number: 100033371.



Plan

Hall


HALDANE AVE

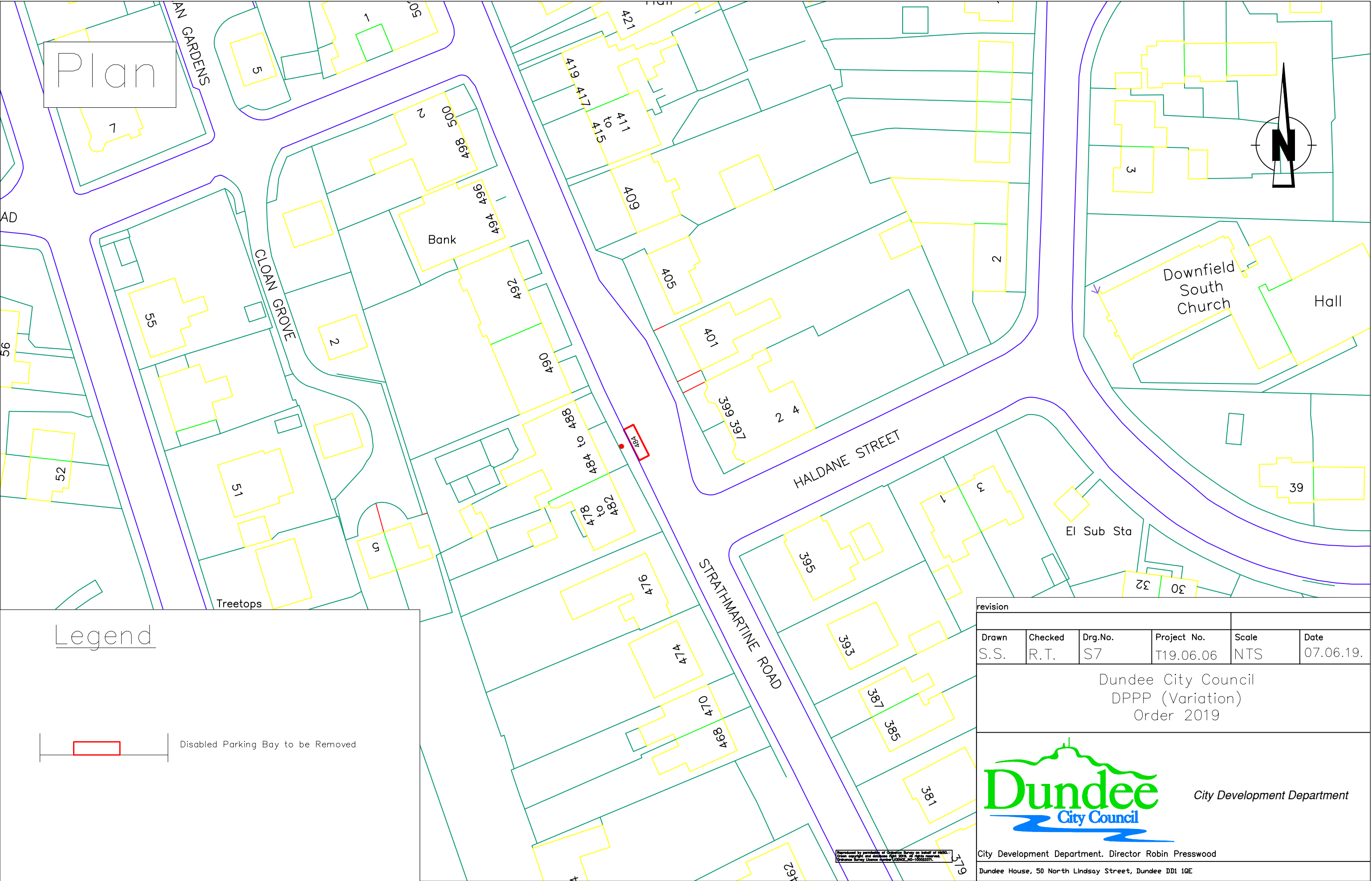
Legend

Disabled Parking Bay to be Removed


El Sub Sta

Revised by permission of Ordnance Survey on behalf of HMSO.  
Crown copyright and database right 2019. All rights reserved.  
Ordnance Survey Licence number: 100005371.


revision					
Drawn S.S.	Checked R.T.	Drg.No. S6	Project No. T19.06.06	Scale NTS	Date 07.06.19.
Dundee City Council DPPP (Variation) Order 2019					
 City Development Department					
City Development Department. Director Robin Presswood					
Dundee House, 50 North Lindsay Street, Dundee DD1 1QE					

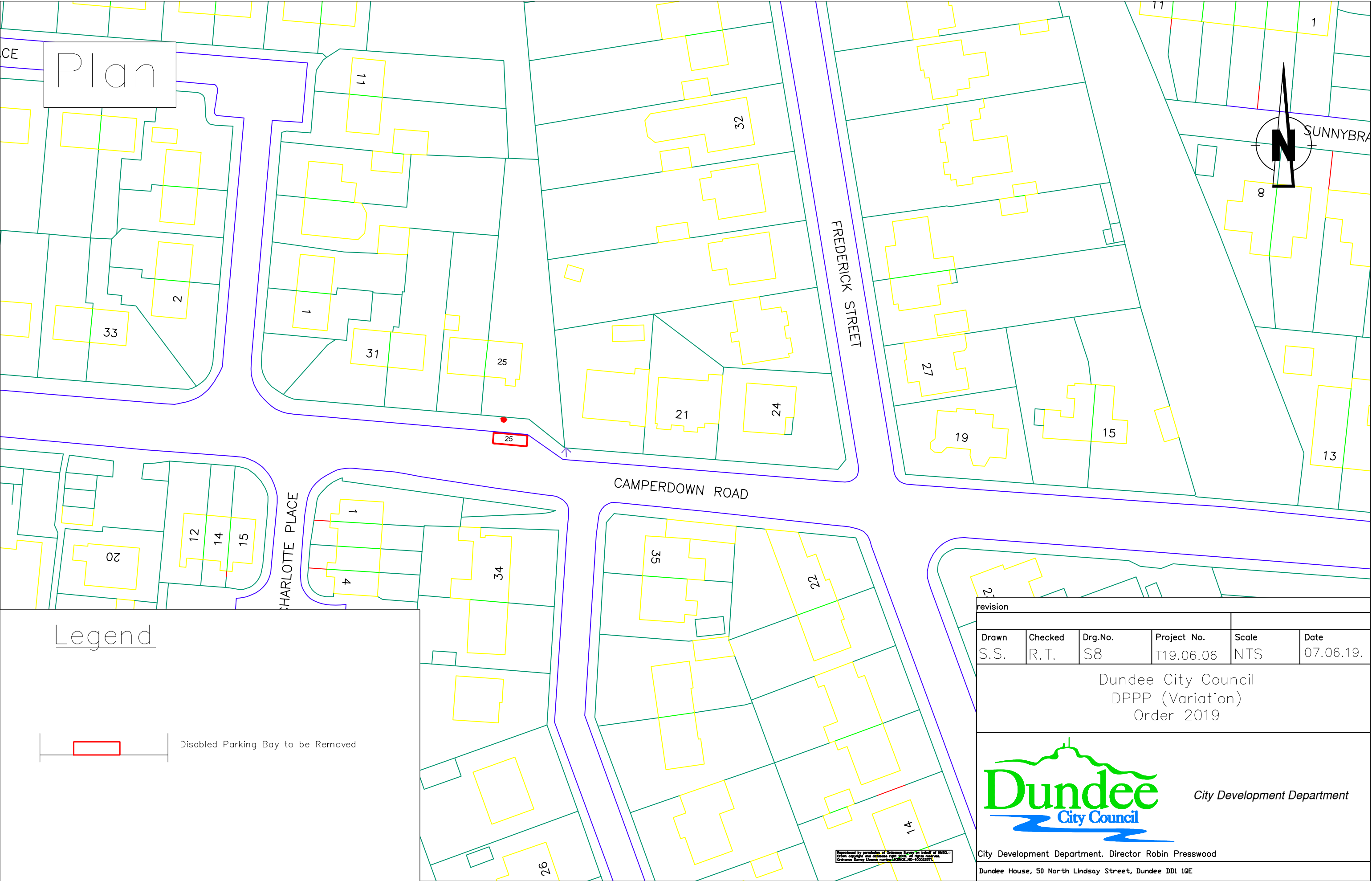


## Legend



Disabled Parking Bay to be Removed


revision					
Drawn	Checked	Drg.No.	Project No.	Scale	Date
S.S.	R.T.	S7	T19.06.06	NTS	07.06.19.
Dundee City Council DPPP (Variation) Order 2019					
 <div>City Development Department</div>					
City Development Department. Director Robin Presswood					
Dundee House, 50 North Lindsay Street, Dundee DD1 1QE					



Legend

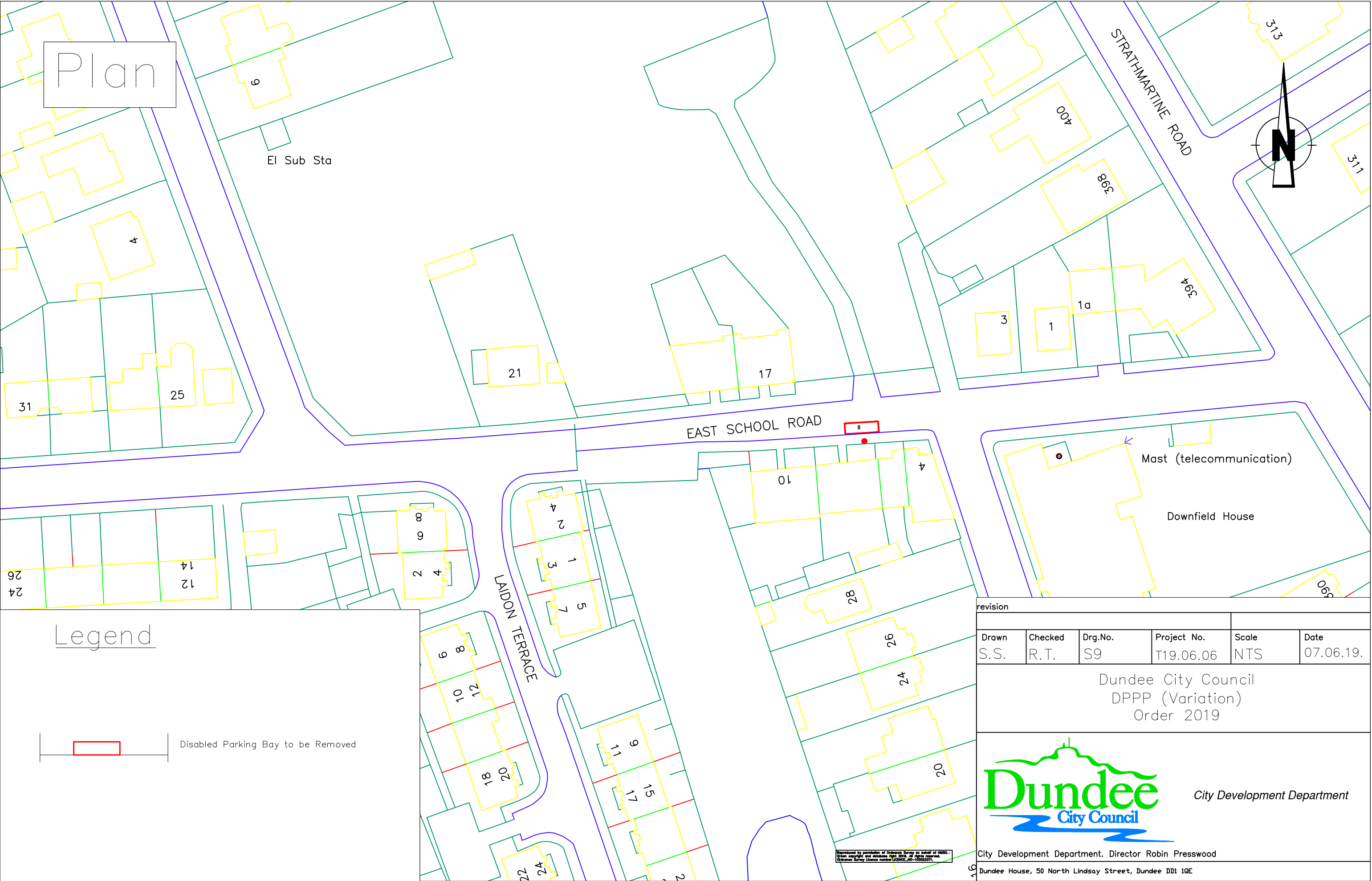


Disabled Parking Bay to be Removed

revision					
Drawn	Checked	Drg.No.	Project No.	Scale	Date
S.S.	R.T.	S8	T19.06.06	NTS	07.06.19.
Dundee City Council DPPP (Variation) Order 2019					
 City Development Department					
City Development Department. Director Robin Presswood					
Dundee House, 50 North Lindsay Street, Dundee DD1 1QE					

Reproduced by permission of Ordnance Survey on behalf of HMSO.  
© Crown copyright and database right 2019. All rights reserved.  
Ordnance Survey Licence number: 100033371.





Plan

El Sub Sta

STRATHMARTINE ROAD


EAST SCHOOL ROAD

LADON TERRACE

Mast (telecommunication)


Downfield House

Legend




Disabled Parking Bay to be Removed

Reproduced by permission of Ordnance Survey on behalf of HMSO.  
© Crown copyright and database right 2019. All rights reserved.  
Ordnance Survey Licence number 100033371.

revision					
Drawn	Checked	Drg.No.	Project No.	Scale	Date
S.S.	R.T.	S9	T19.06.06	NTS	07.06.19.
Dundee City Council DPPP (Variation) Order 2019					
<div><div>Dundee City Council</div></div> <div>City Development Department</div>					
City Development Department. Director Robin Presswood					
Dundee House, 50 North Lindsay Street, Dundee DD1 1QE					

# Plan

## Legend



New Disabled Parking Bay

El Sub Sta

MACALPINE SQUARE

GARRY PLACE


Line Of Posts

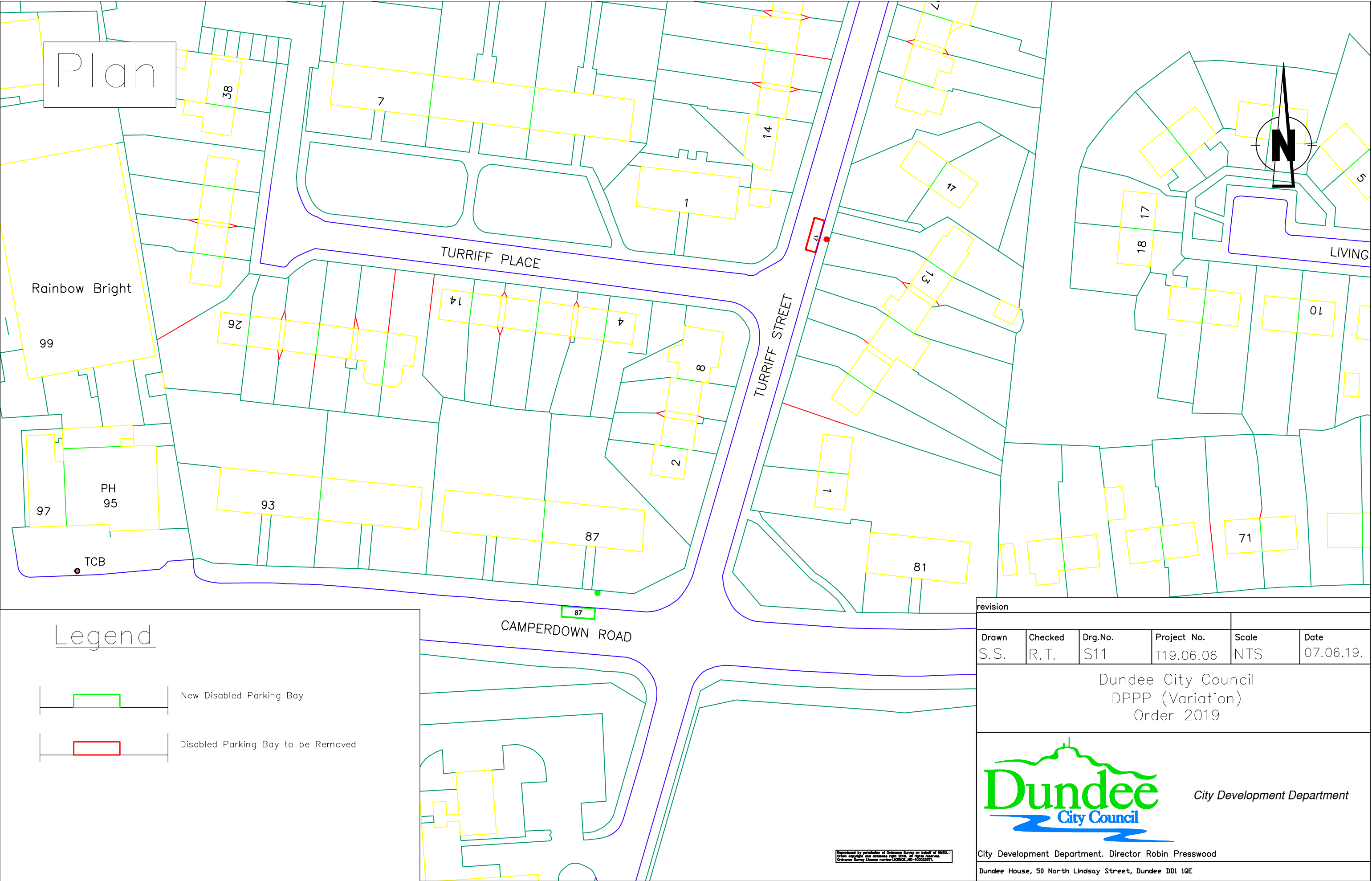
Line Of Posts

Line Of Posts





Reproduced by permission of Ordnance Survey on behalf of HMSO.  
Crown copyright and database right 2019. All rights reserved.  
Ordnance Survey Licence number: 100033371.


revision					
Drawn	Checked	Drg.No.	Project No.	Scale	Date
S.S.	R.T.	S10	T19.06.06	NTS	07.06.19.
Dundee City Council DPPP (Variation) Order 2019					
 City Development Department					
City Development Department. Director Robin Presswood					
Dundee House, 50 North Lindsay Street, Dundee DD1 1QE					

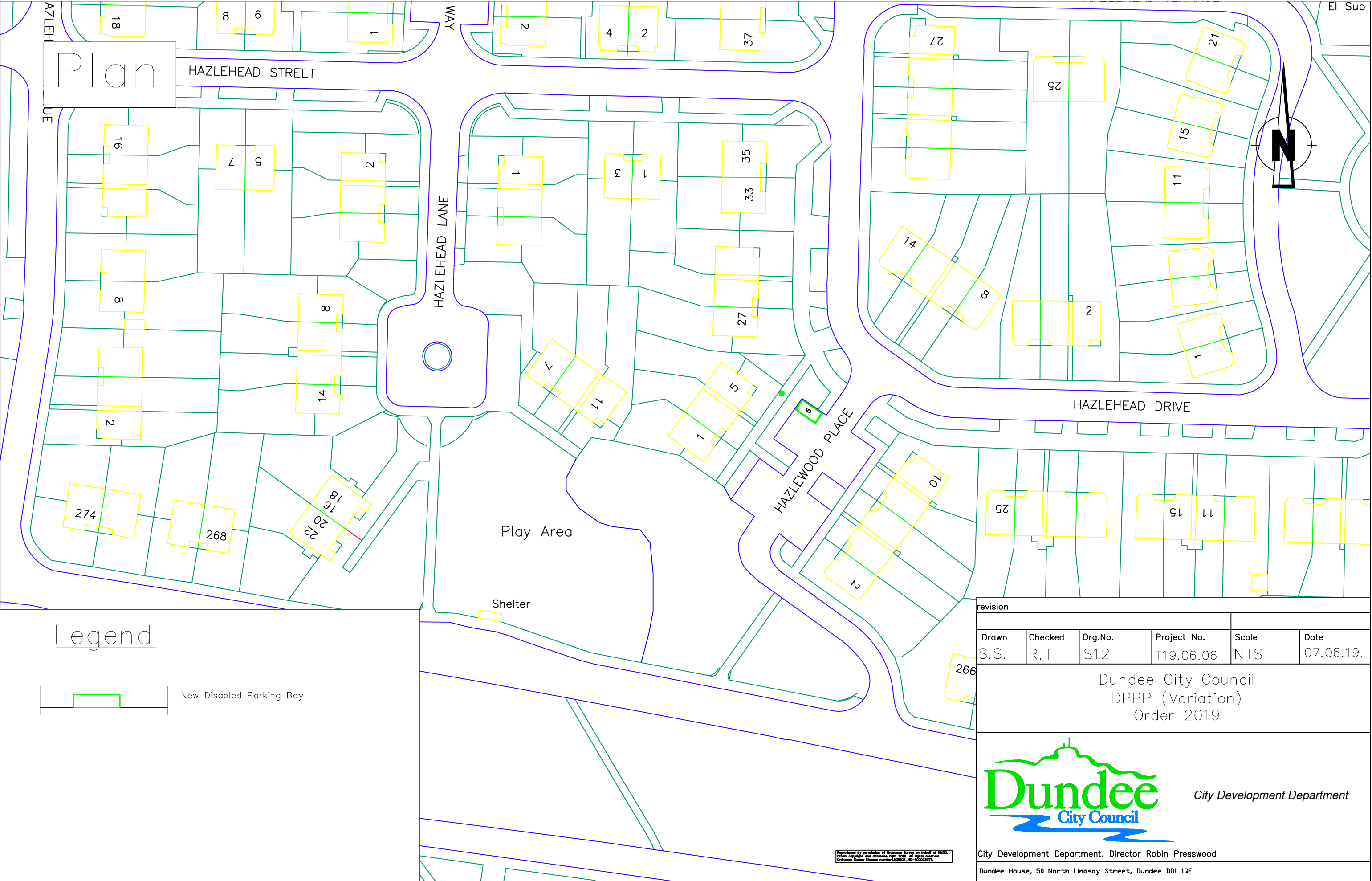



Legend

-  New Disabled Parking Bay
-  Disabled Parking Bay to be Removed

Reproduced by permission of Ordnance Survey on behalf of HMSO.  
© Crown copyright and database right 2019. All rights reserved.  
Ordnance Survey Licence number 100033371.

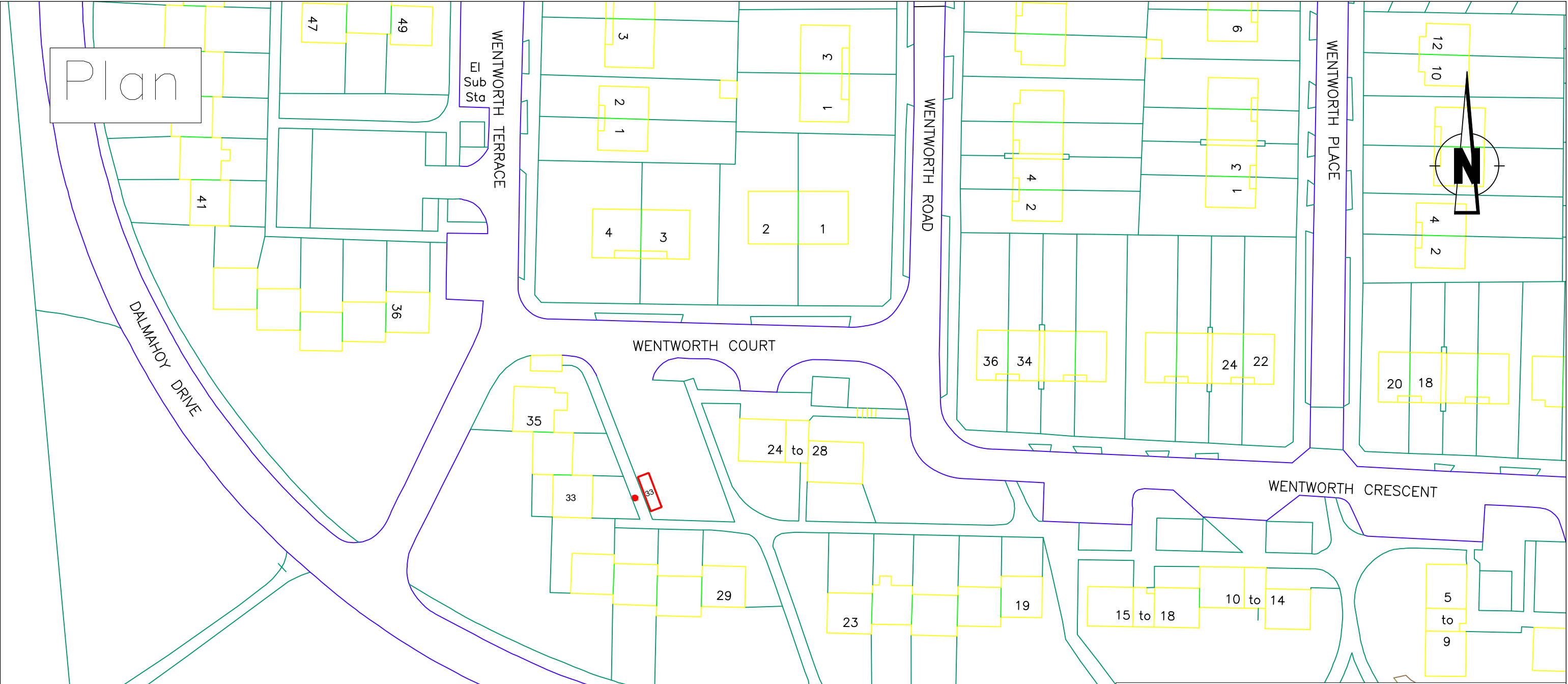
revision					
Drawn	Checked	Drg.No.	Project No.	Scale	Date
S.S.	R.T.	S11	T19.06.06	NTS	07.06.19.
Dundee City Council DPPP (Variation) Order 2019					
 City Development Department					
City Development Department. Director Robin Presswood					
Dundee House, 50 North Lindsay Street, Dundee DD1 1QE					



revision					
Drawn	Checked	Drg.No.	Project No.	Scale	Date
S.S.	R.T.	S12	T19.06.06	NTS	07.06.19.
<p>Dundee City Council DPPP (Variation) Order 2019</p>					
 <p><i>City Development Department</i></p>					
<p>City Development Department. Director Robin Presswood</p>					
<p>Dundee House, 50 North Lindsay Street, Dundee DD1 1QE</p>					

Reproduced by permission of Ordnance Survey on behalf of HMSO.  
© Crown copyright and database right 2019. All rights reserved.  
Ordnance Survey Licence number 100033371.






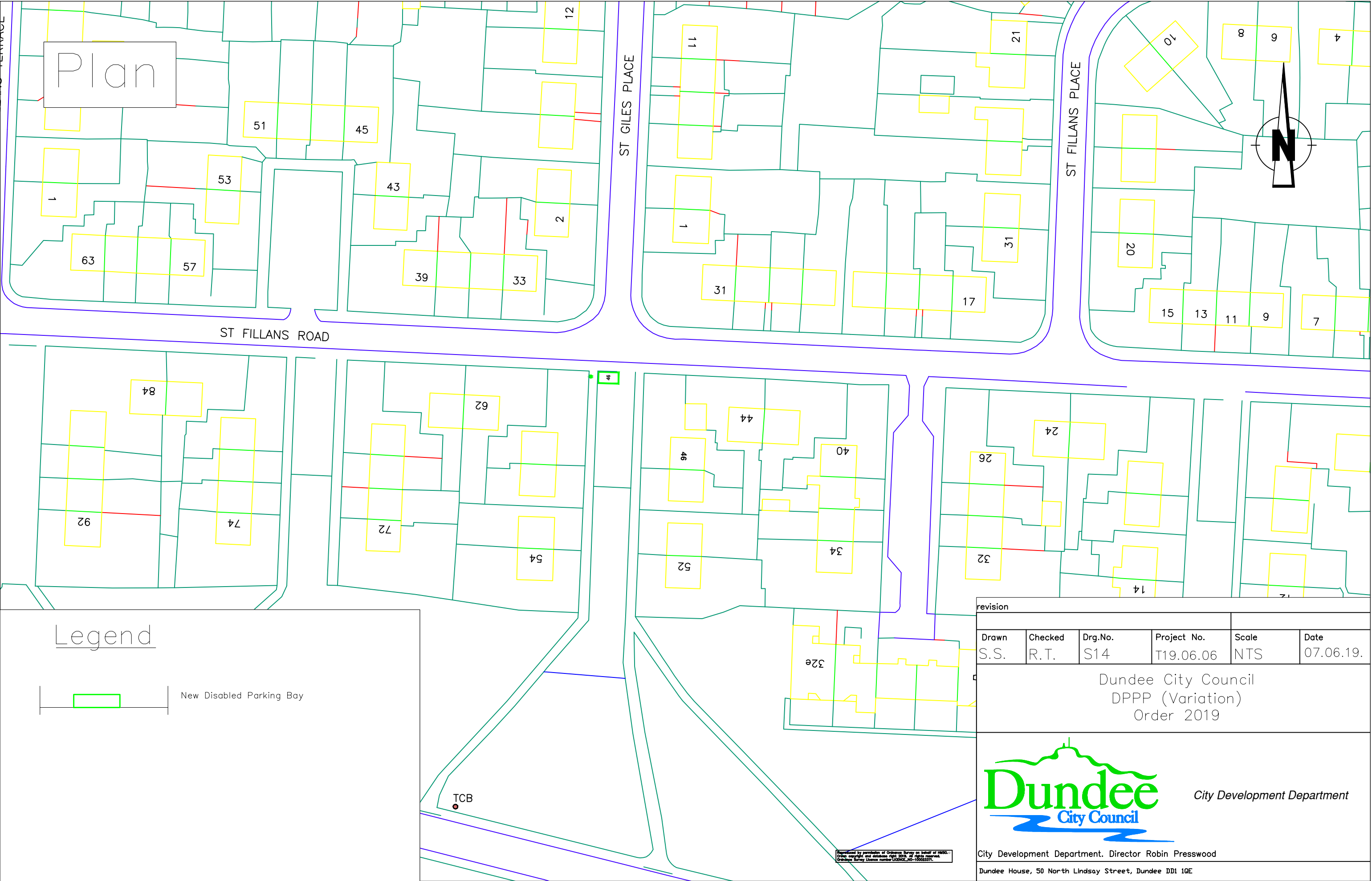
Legend




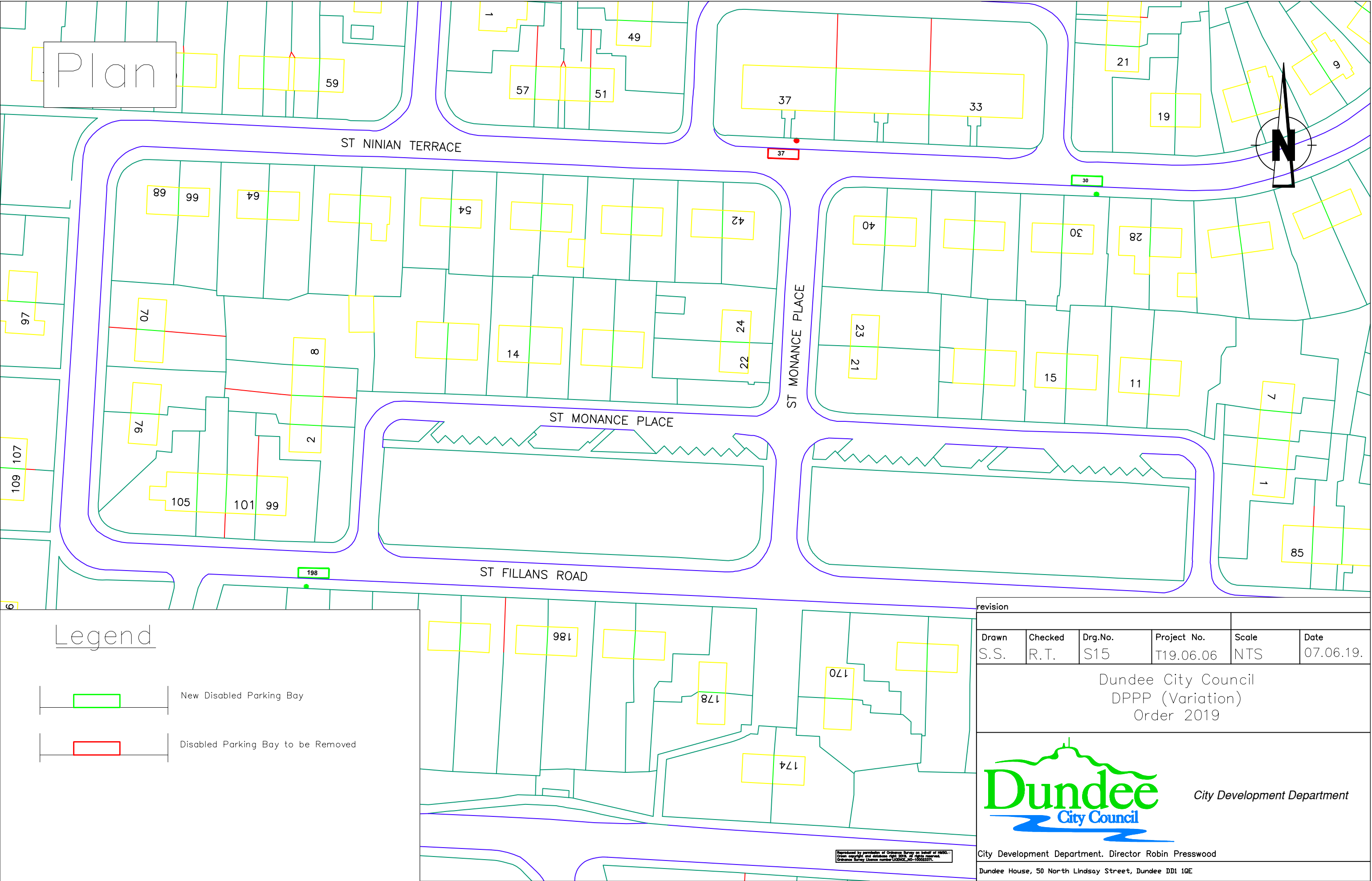
Disabled Parking Bay to be Removed


revision					
Drawn	Checked	Drg.No.	Project No.	Scale	Date
S.S.	R.T.	S13	T19.06.06	NTS	07.06.19.
Dundee City Council DPPP (Variation) Order 2019					
<div><div><div>Dundee</div><div>City Council</div></div><div>City Development Department</div></div>					
City Development Department. Director Robin Presswood					
Dundee House, 50 North Lindsay Street, Dundee DD1 1QE					

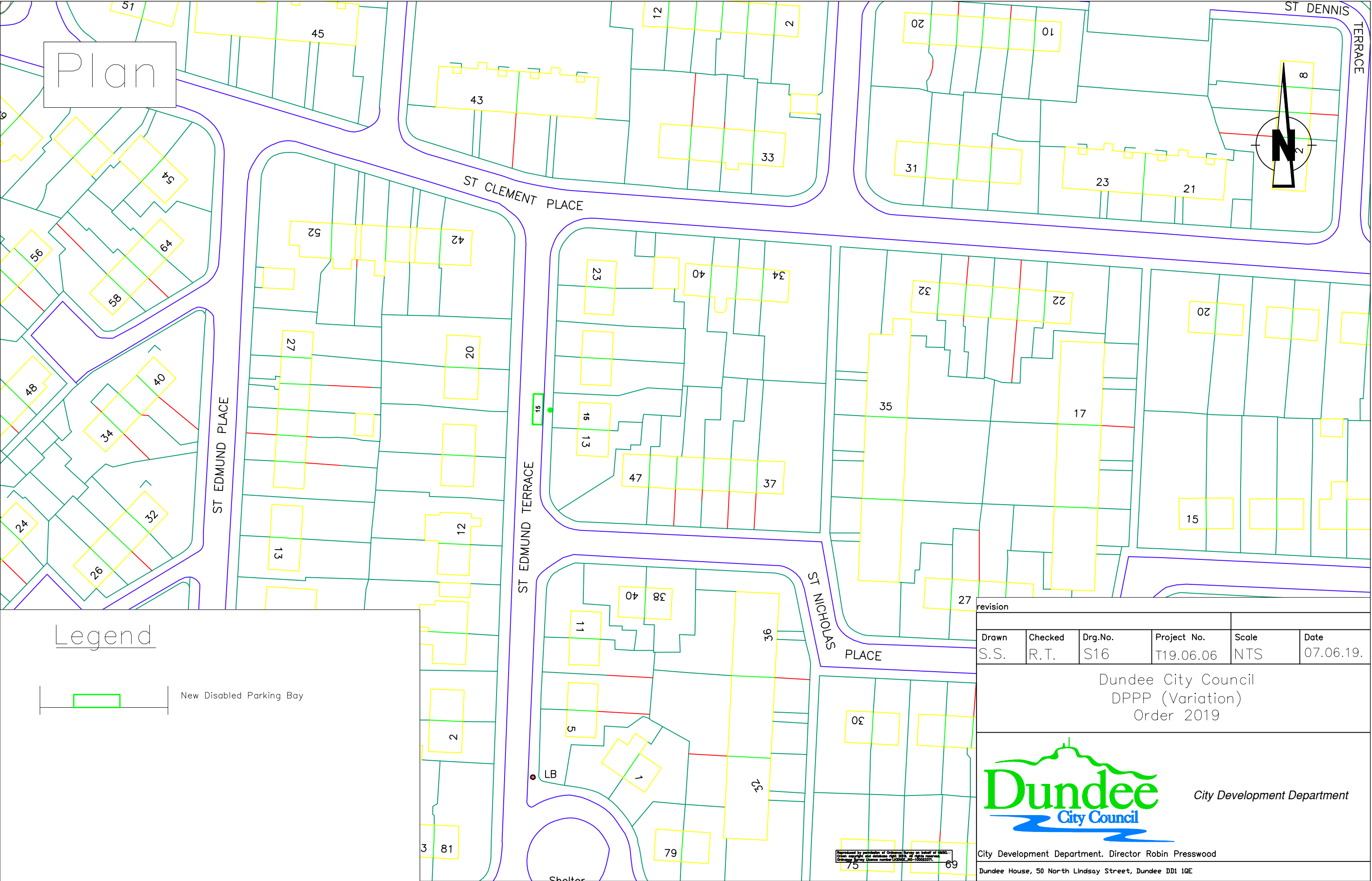
Represented by permission of Ordnance Survey on behalf of HMSO.  
 Crown copyright and database right 2019. All rights reserved.  
 Ordnance Survey Licence number: 100033371.



revision					
Drawn	Checked	Drg.No.	Project No.	Scale	Date
S.S.	R.T.	S14	T19.06.06	NTS	07.06.19.
Dundee City Council DPPP (Variation) Order 2019					
 City Development Department					
City Development Department. Director Robin Presswood					
Dundee House, 50 North Lindsay Street, Dundee DD1 1QE					

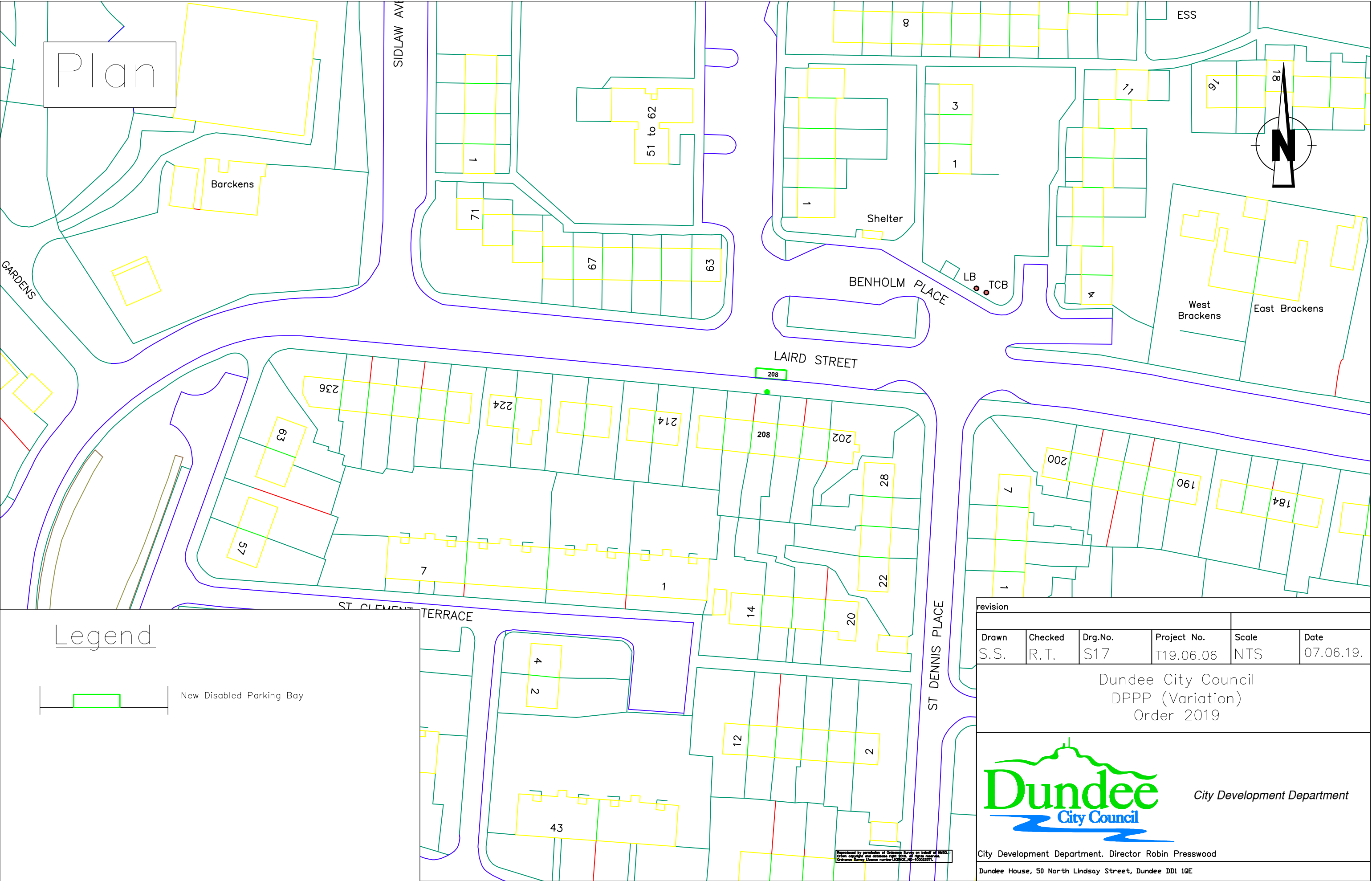



revision					
Drawn	Checked	Drg.No.	Project No.	Scale	Date
S.S.	R.T.	S15	T19.06.06	NTS	07.06.19.
Dundee City Council DPPP (Variation) Order 2019					
<div><div>Dundee City Council</div></div> <div>City Development Department</div>					
City Development Department. Director Robin Presswood					
Dundee House, 50 North Lindsay Street, Dundee DD1 1QE					



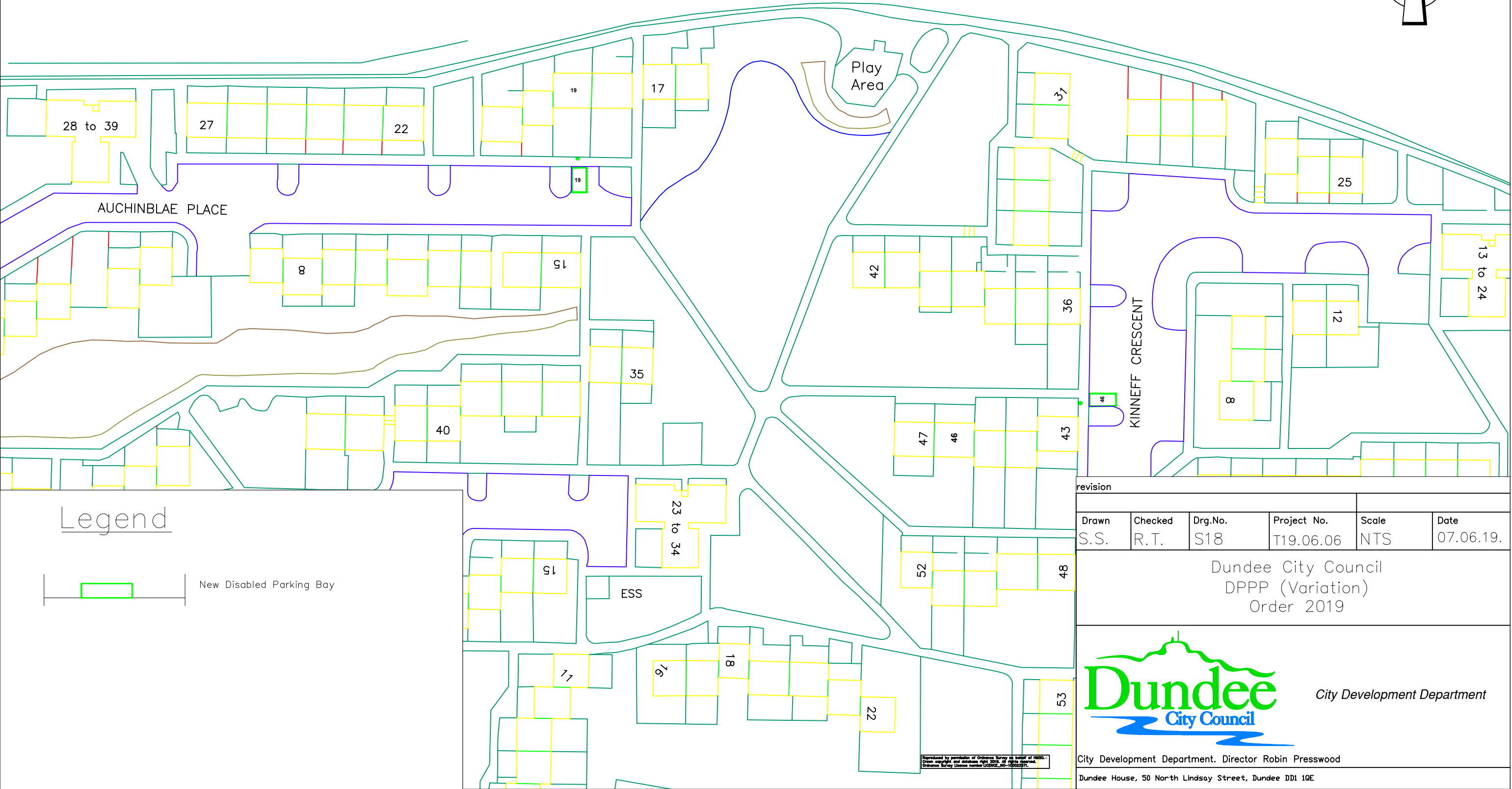
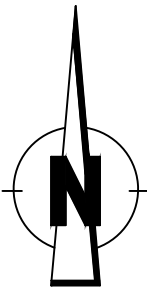
revision					
Drawn	Checked	Drg.No.	Project No.	Scale	Date
S.S.	R.T.	S16	T19.06.06	NTS	07.06.19.
Dundee City Council DPPP (Variation) Order 2019					
<div><div><div>Dundee</div><div>City Council</div></div><div>City Development Department</div></div>					
City Development Department. Director Robin Presswood					
Dundee House, 50 North Lindsay Street, Dundee DD1 1QE					






revision					
Drawn	Checked	Drg.No.	Project No.	Scale	Date
S.S.	R.T.	S17	T19.06.06	NTS	07.06.19.
Dundee City Council DPPP (Variation) Order 2019					
 <b>Dundee</b> City Council					
City Development Department					
City Development Department. Director Robin Presswood					
Dundee House, 50 North Lindsay Street, Dundee DD1 1QE					

# Plan



## Legend

 New Disabled Parking Bay

revision					
Drawn	Checked	Drg.No.	Project No.	Scale	Date
S.S.	R.T.	S18	T19.06.06	NTS	07.06.19.
Dundee City Council DPPP (Variation) Order 2019					
 <i>City Development Department</i>					
City Development Department. Director Robin Presswood					
Dundee House, 50 North Lindsay Street, Dundee DD1 1QE					

Reproduced by permission of Ordnance Survey on behalf of HMSO.  
© Crown copyright and database right 2019. All rights reserved.  
Ordnance Survey Licence number 100033371.

[illegible]

# Legend


The legend defines two symbols for disabled parking bays:

- New Disabled Parking Bay:** Represented by a green rectangular box on a horizontal line.
- Existing Disabled Parking Bay:** Represented by a cyan rectangular box on a horizontal line.

A horizontal number line with arrows at both ends. A red rectangle is drawn above the line, starting at 1 and ending at 3. The endpoints of the rectangle are open circles.

KINGSMUIR PARK

BURRELTON GARDENS

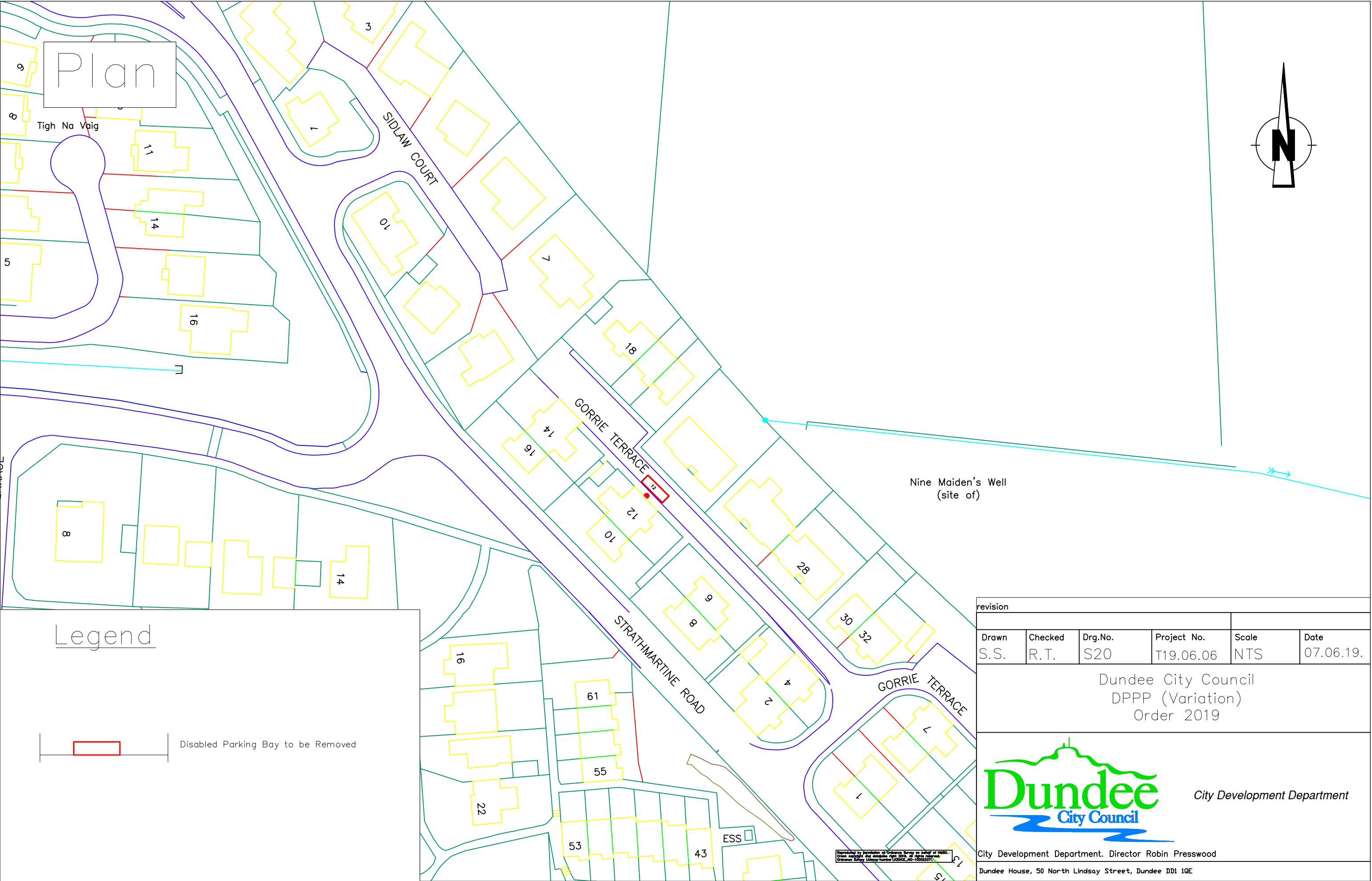
revision					
Drawn	Checked	Drg.No.	Project No.	Scale	Date
S.S.	R.T.	S19	T19.06.06	NTS	07.06.19.
<p style="text-align: center;">Dundee City Council DPPP (Variation) Order 2019</p>					
 <p style="text-align: right;"><i>City Development Department</i></p>					
City Development Department. Director Robin Presswood					
Dundee House, 50 North Lindsay Street, Dundee DD1 1QE					

Dundee City Council  
DPPP (Variation)  
Order 2019



*City Development Department*

City Development Department. Director Robin Presswood
Dundee House, 50 North Lindsay Street, Dundee DD1 1QE



Plan

Legend

Disabled Parking Bay to be Removed

revision					
Drawn	Checked	Drg.No.	Project No.	Scale	Date
S.S.	R.T.	S20	T19.06.06	NTS	07.06.19.

Dundee City Council  
DPPP (Variation)  
Order 2019

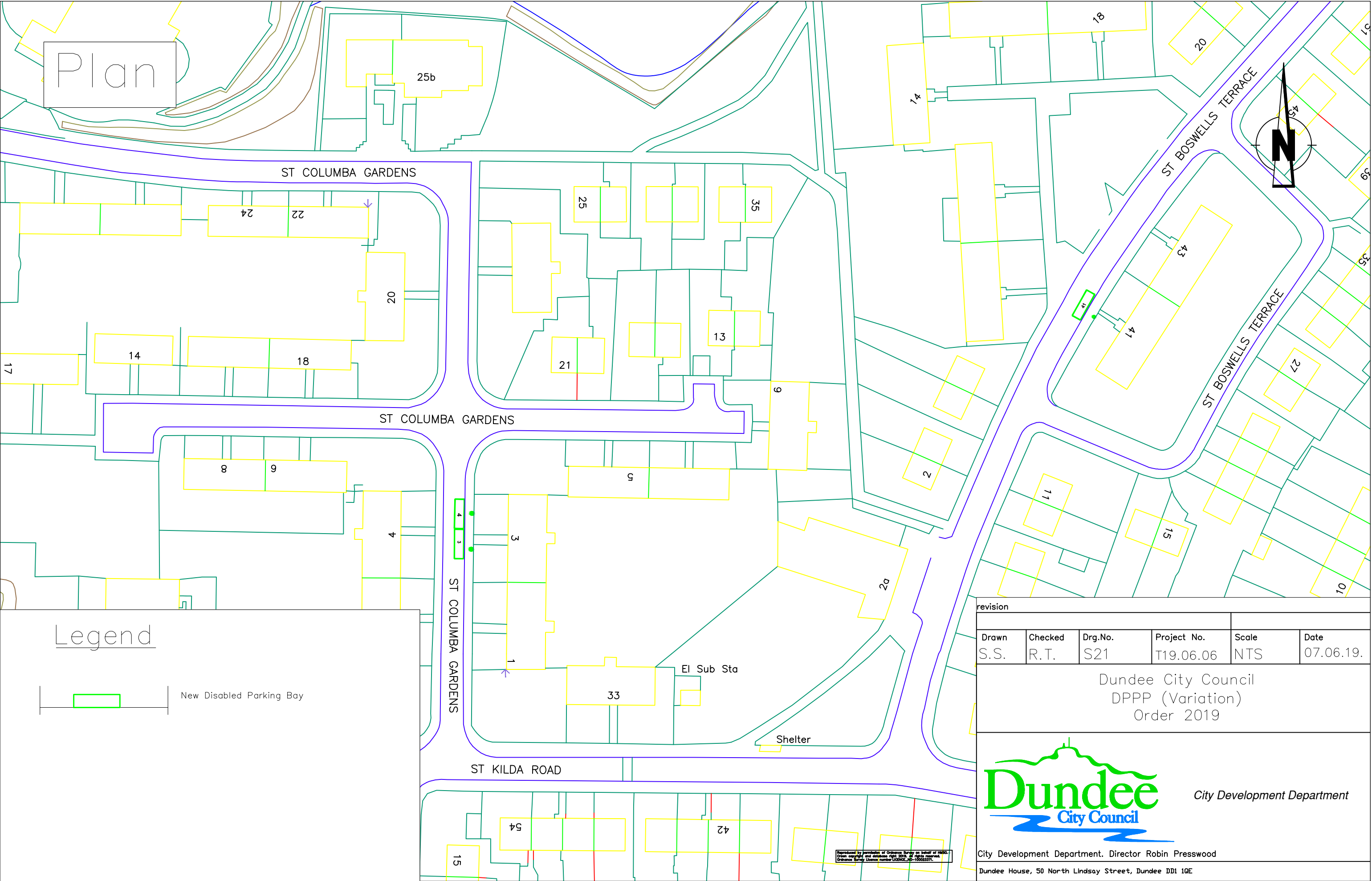
**Dundee**  
City Council

City Development Department

City Development Department. Director Robin Presswood


Dundee House, 50 North Lindsay Street, Dundee DD1 1QE





revision					
Drawn	Checked	Drg.No.	Project No.	Scale	Date
S.S.	R.T.	S21	T19.06.06	NTS	07.06.19.

Dundee City Council  
DPPP (Variation)  
Order 2019

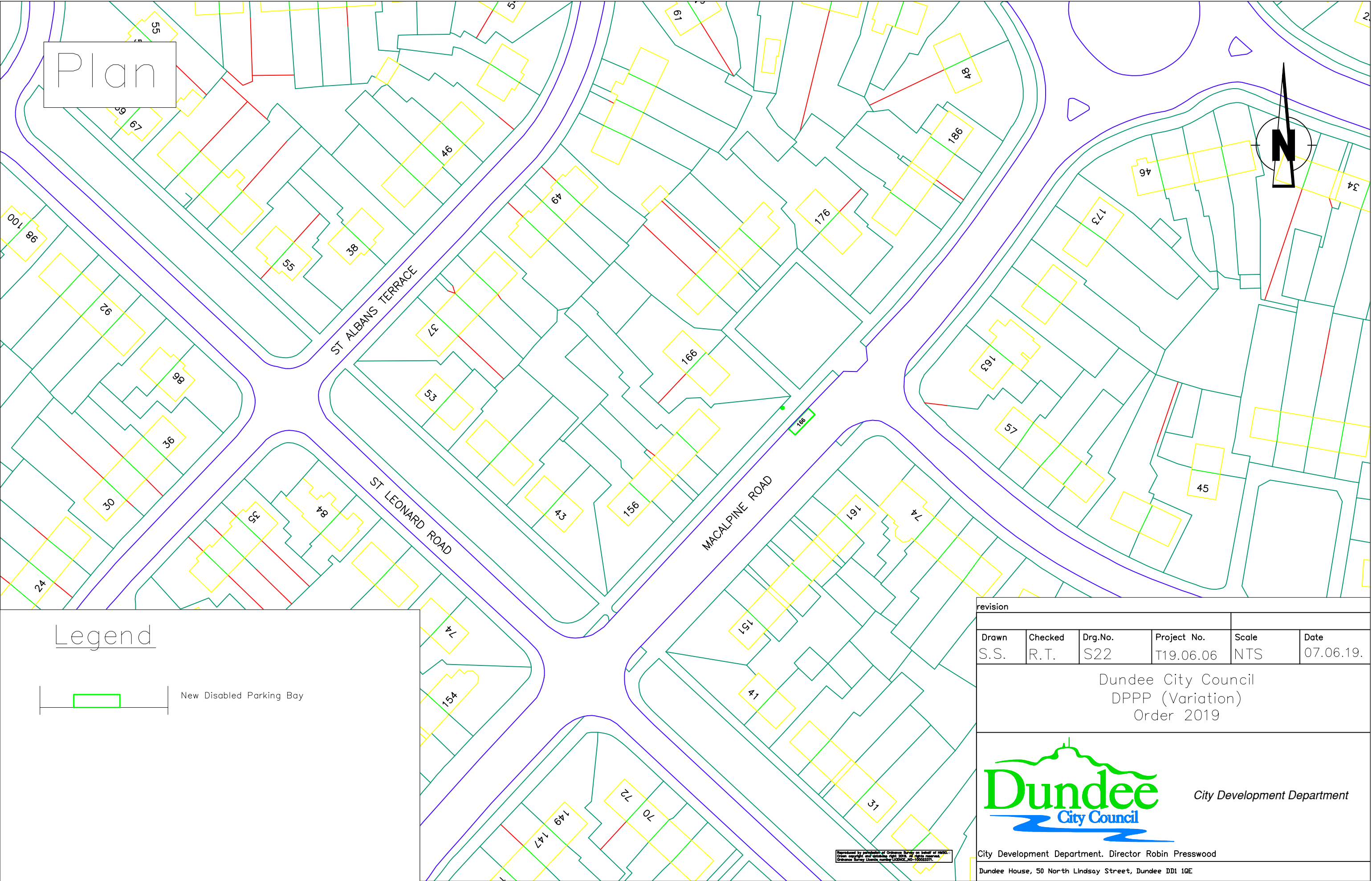


City Development Department


City Development Department. Director Robin Presswood

Dundee House, 50 North Lindsay Street, Dundee DD1 1QE


Reproduced by permission of Ordnance Survey on behalf of HMSO.  
© Crown copyright and database right 2019. All rights reserved.  
Ordnance Survey Licence number LDNCE/40-100033371.




Plan



Legend



New Disabled Parking Bay

revision					
Drawn	Checked	Drg.No.	Project No.	Scale	Date
S.S.	R.T.	S22	T19.06.06	NTS	07.06.19.
Dundee City Council DPPP (Variation) Order 2019					
			City Development Department		
City Development Department. Director Robin Presswood					
Dundee House, 50 North Lindsay Street, Dundee DD1 1QE					

Reproduced by permission of Ordnance Survey on behalf of HMSO.  
© Crown copyright and/or database right 2019. All rights reserved.  
Ordnance Survey Licence number: 100033371.