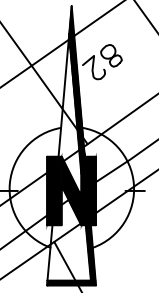


Plan




Legend



Disabled Parking Bay to be Removed

revision					
Drawn	Checked	Drg.No.	Project No.	Scale	Date
S.S.	R.T.	S1	T19.06.06	NTS	07.06.19.

Dundee City Council
DPPP (Variation)
Order 2019

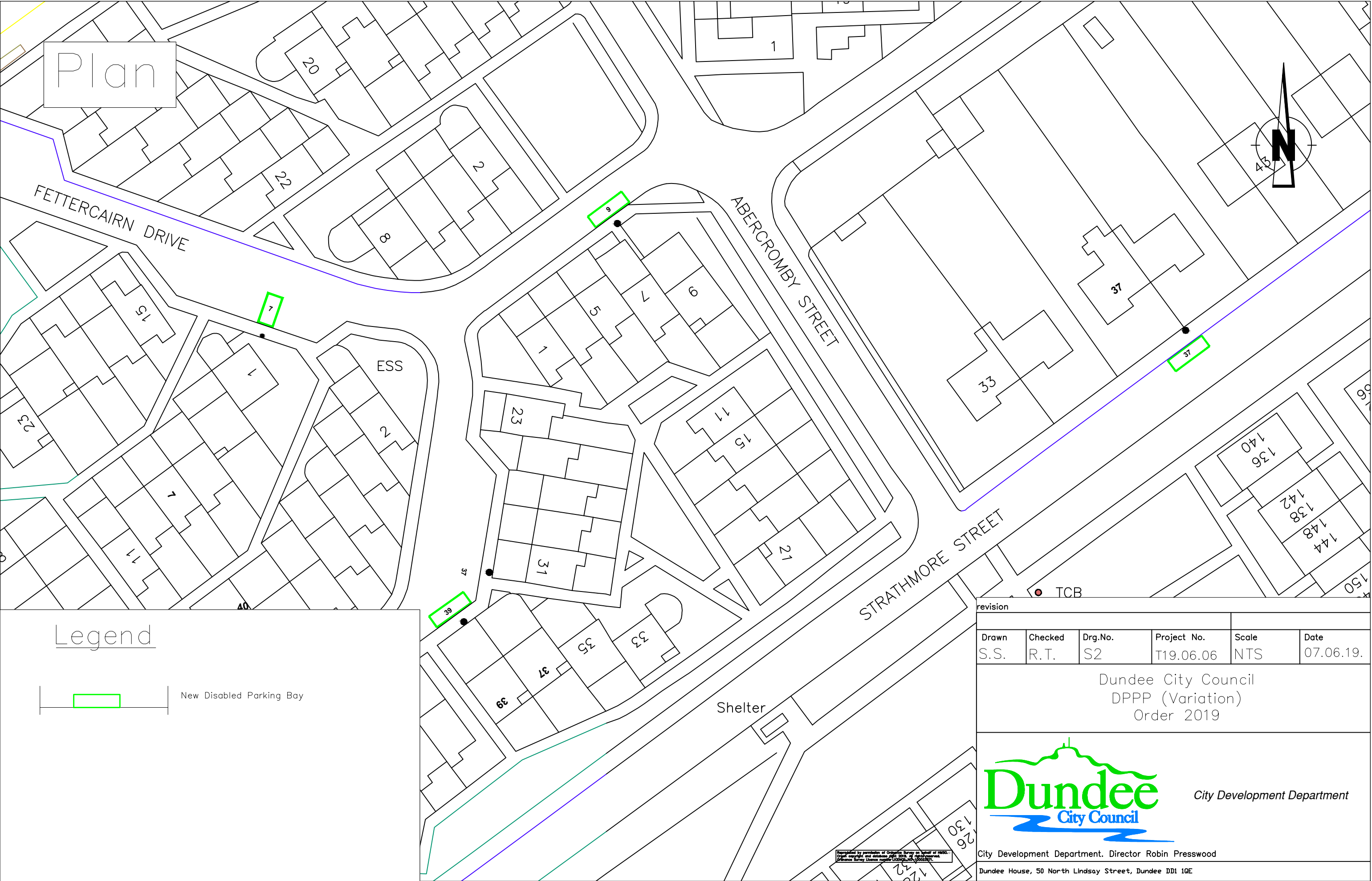


City Development Department

Reproduced by permission of Ordnance Survey on behalf of HMSO.
© Crown copyright and database right 2019. All rights reserved.
Ordnance Survey Licence number LC00003371.

City Development Department. Director Robin Presswood

Dundee House, 50 North Lindsay Street, Dundee DD1 1QE




Plan

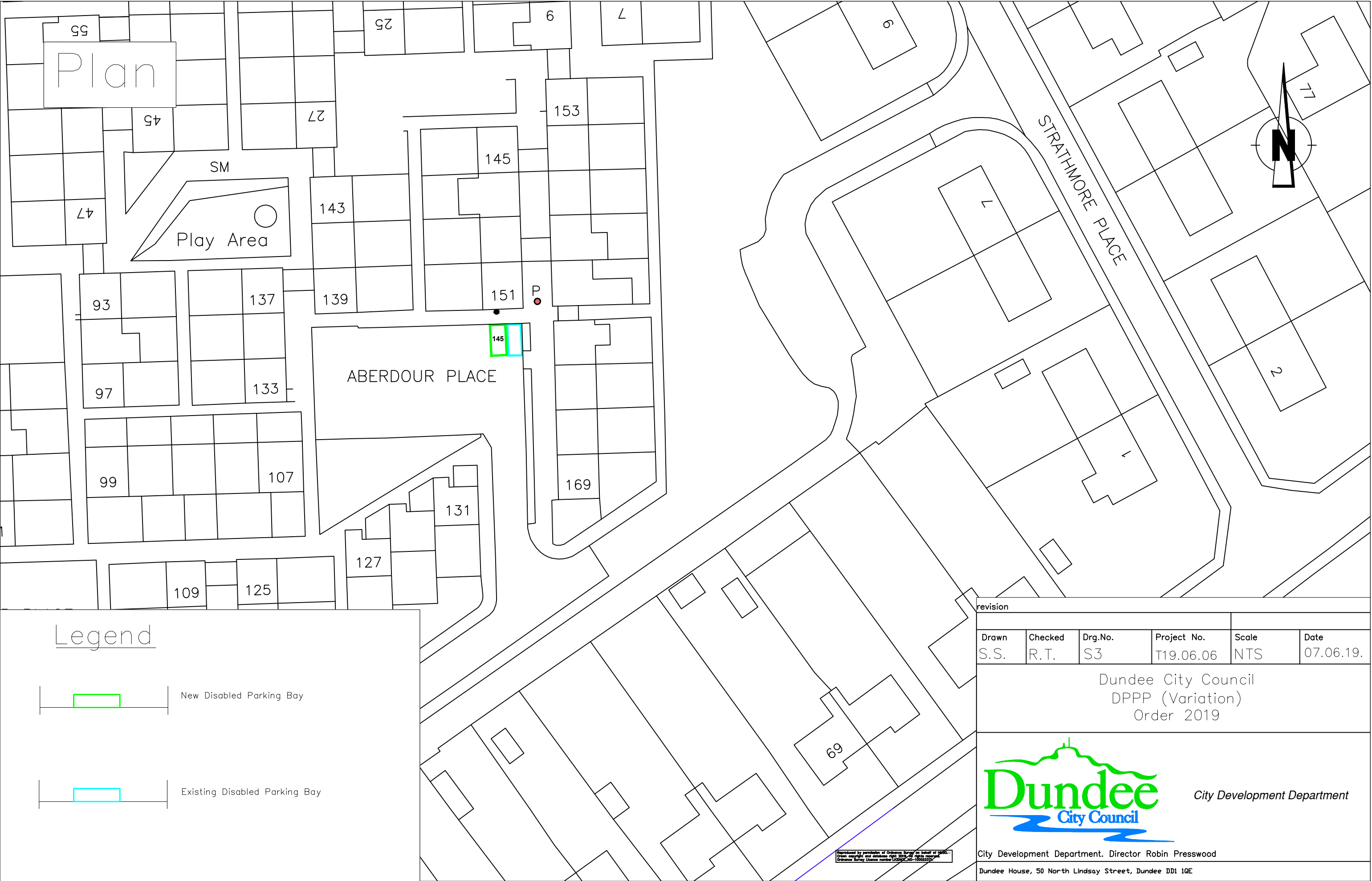


Legend

 New Disabled Parking Bay

revision					
Drawn	Checked	Drg.No.	Project No.	Scale	Date
S.S.	R.T.	S2	T19.06.06	NTS	07.06.19.
Dundee City Council DPPP (Variation) Order 2019					
 City Development Department					
City Development Department. Director Robin Presswood					
Dundee House, 50 North Lindsay Street, Dundee DD1 1QE					

Reproduced by permission of Ordnance Survey on behalf of HMSO.
Copyright © 1998. All rights reserved.
Ordnance Survey Licence number: 100023871.



Plan

Play Area

ABERDOUR PLACE


STRATHMORE PLACE

N

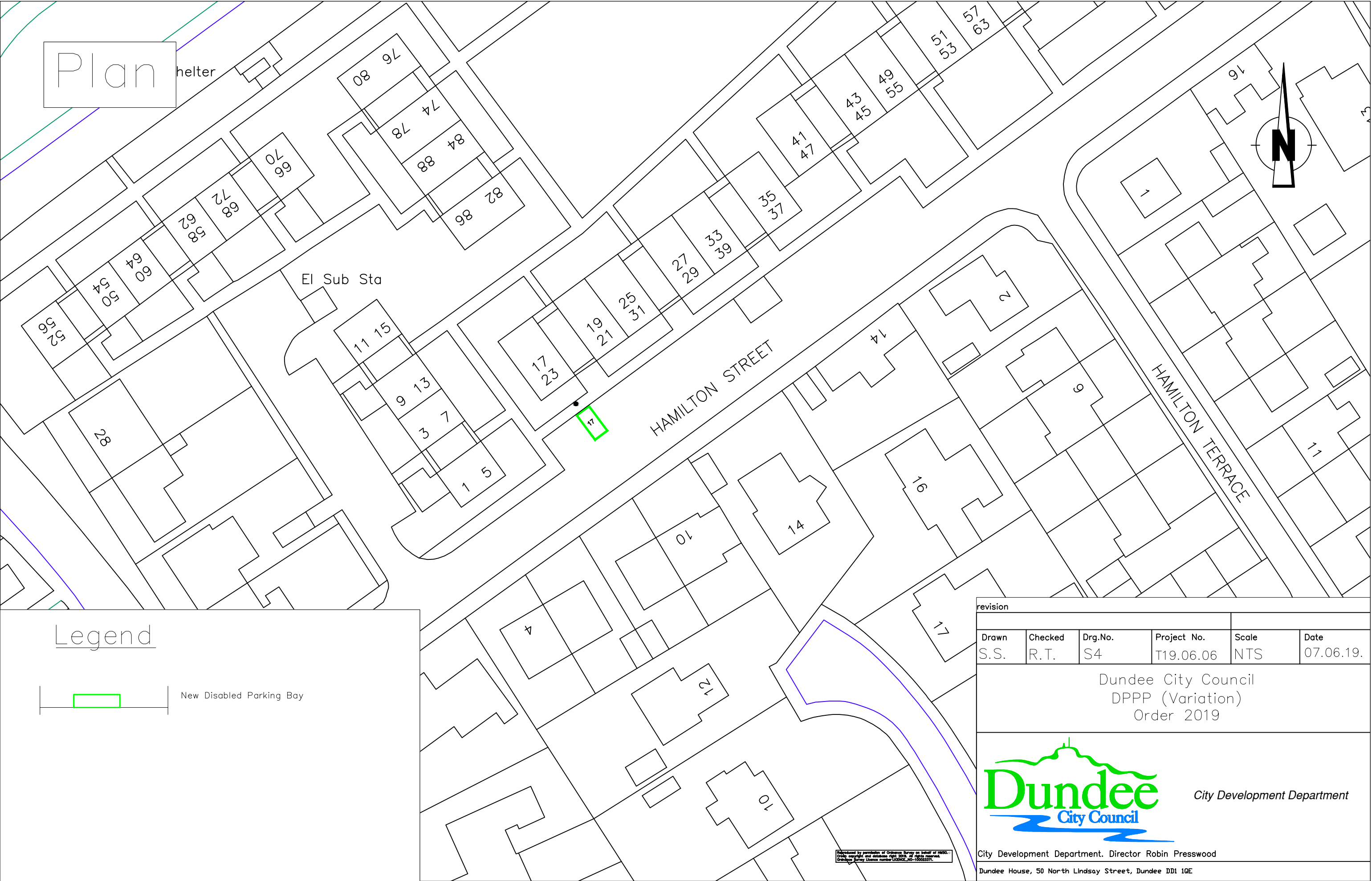
Legend

New Disabled Parking Bay

Existing Disabled Parking Bay

revision					
Drawn	Checked	Drg.No.	Project No.	Scale	Date
S.S.	R.T.	S3	T19.06.06	NTS	07.06.19.
Dundee City Council DPPP (Variation) Order 2019					
<div><div><div>Dundee</div><div>City Council</div></div><div>City Development Department</div></div>					
City Development Department. Director Robin Presswood					
Dundee House, 50 North Lindsay Street, Dundee DD1 1QE					

Represented by permission of Ordnance Survey on behalf of HMS.
 Crown copyright and database right 2019. All rights reserved.
 Ordnance Survey Licence number: 100033321



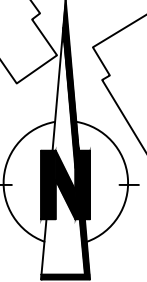
Plan

Shelter


El Sub Sta

HAMILTON STREET


HAMILTON TERRACE



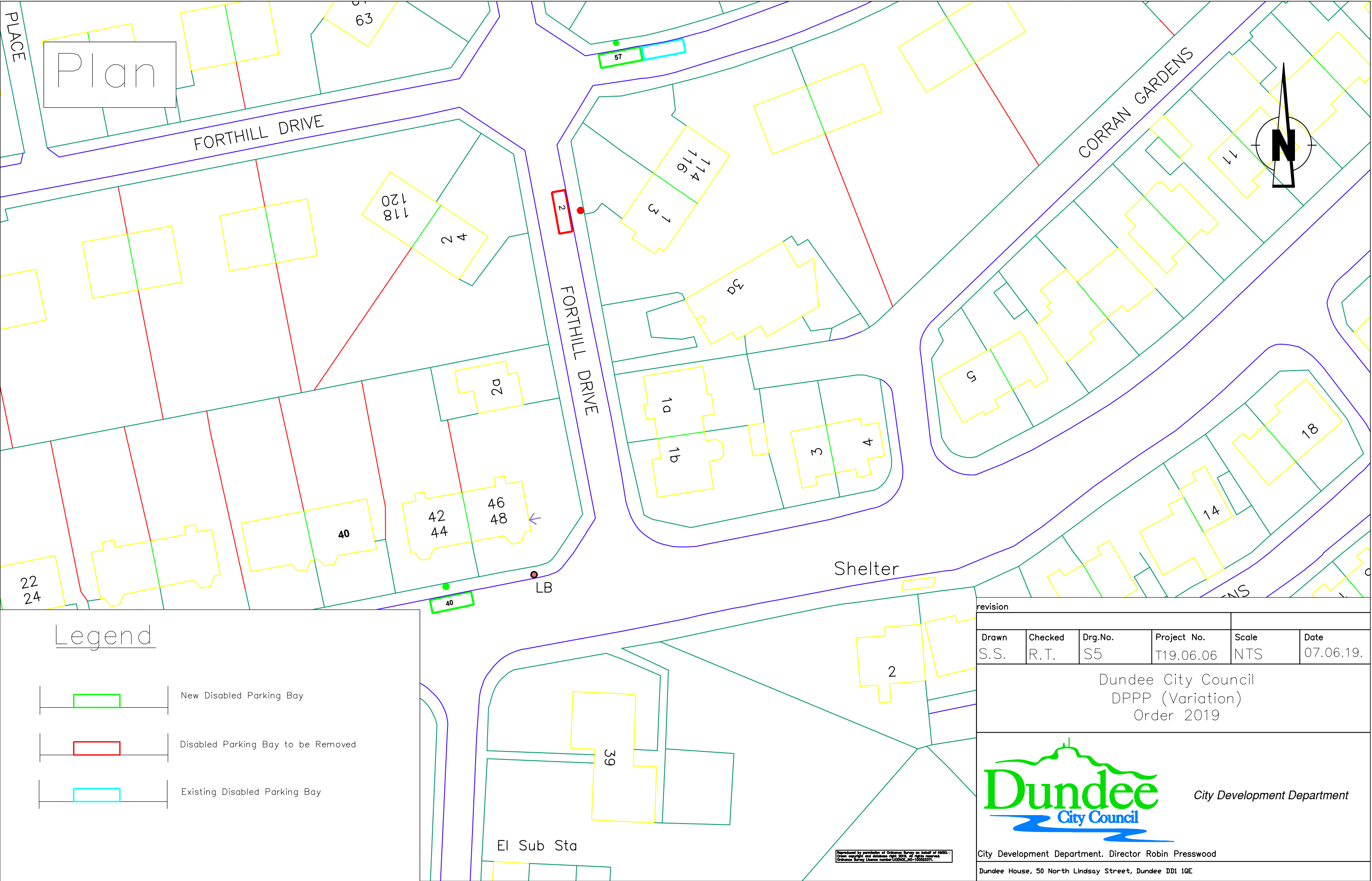
Legend






New Disabled Parking Bay


revision					
Drawn	Checked	Drg.No.	Project No.	Scale	Date
S.S.	R.T.	S4	T19.06.06	NTS	07.06.19.
Dundee City Council DPPP (Variation) Order 2019					
 <i>City Development Department</i>					
City Development Department. Director Robin Presswood					
Dundee House, 50 North Lindsay Street, Dundee DD1 1QE					

Produced by permission of Ordnance Survey on behalf of HMSO.
Crown copyright and database right 2019. All rights reserved.
Ordnance Survey Licence number 100033371.

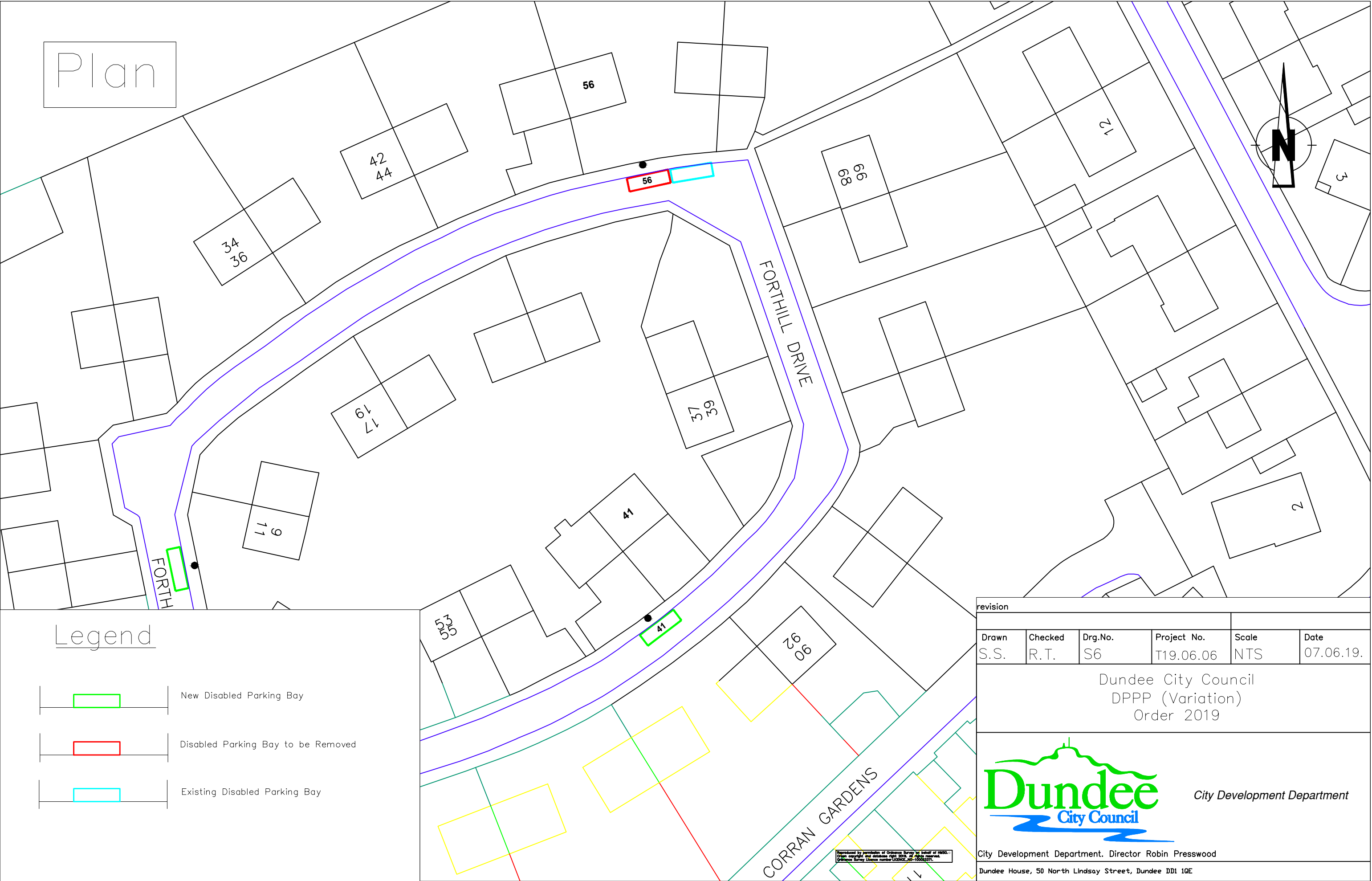


Legend

-  New Disabled Parking Bay
-  Disabled Parking Bay to be Removed
-  Existing Disabled Parking Bay




revision					
Drawn	Checked	Drg.No.	Project No.	Scale	Date
S.S.	R.T.	S5	T19.06.06	NTS	07.06.19.
Dundee City Council DPPP (Variation) Order 2019					
			City Development Department		
City Development Department. Director Robin Presswood					
Dundee House, 50 North Lindsay Street, Dundee DD1 1QE					


Reproduced by permission of Ordnance Survey on behalf of HMSO.
© Crown copyright and database right 2019. All rights reserved.
Ordnance Survey Licence number LC00003371.



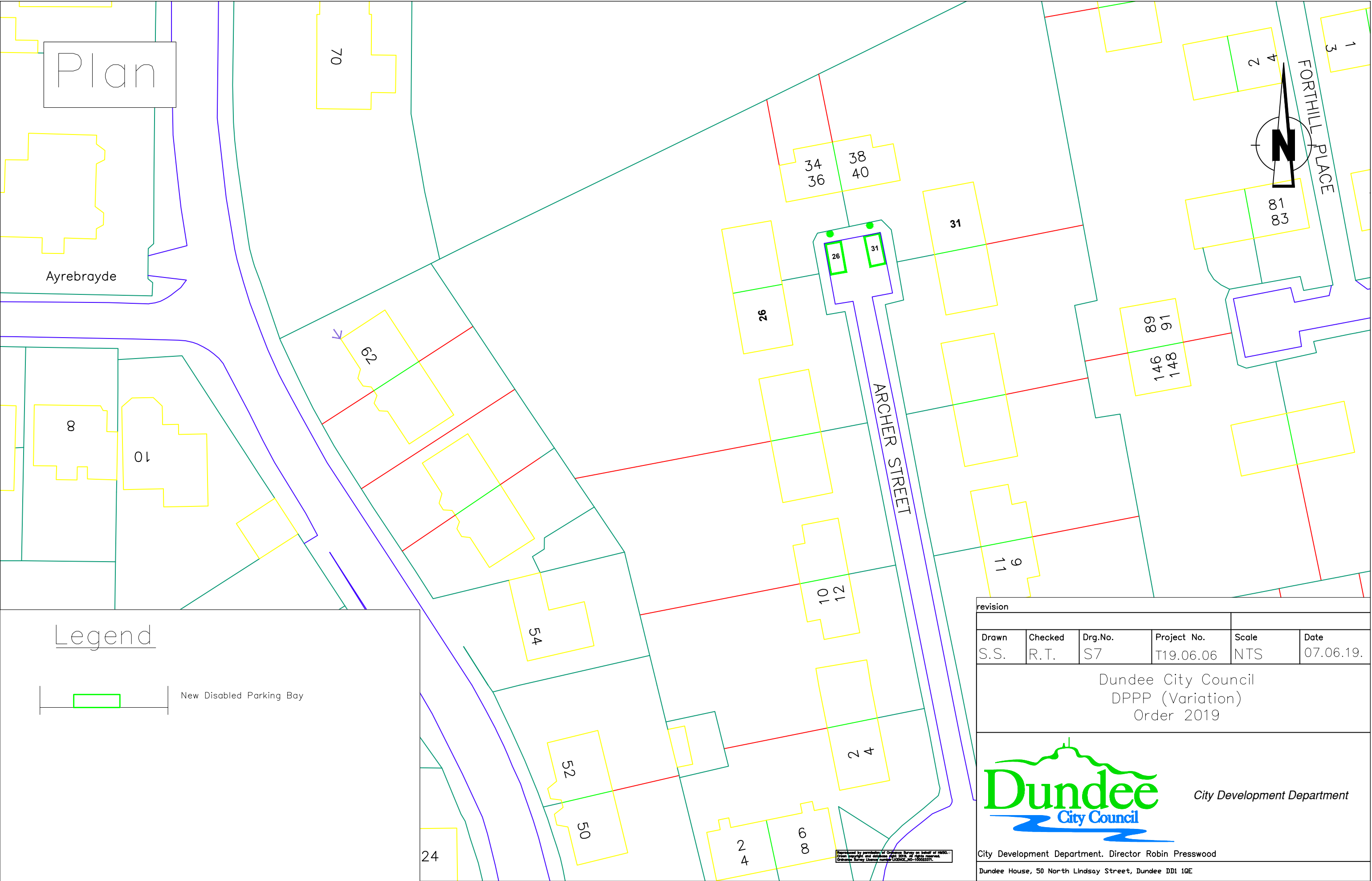
Plan


Legend

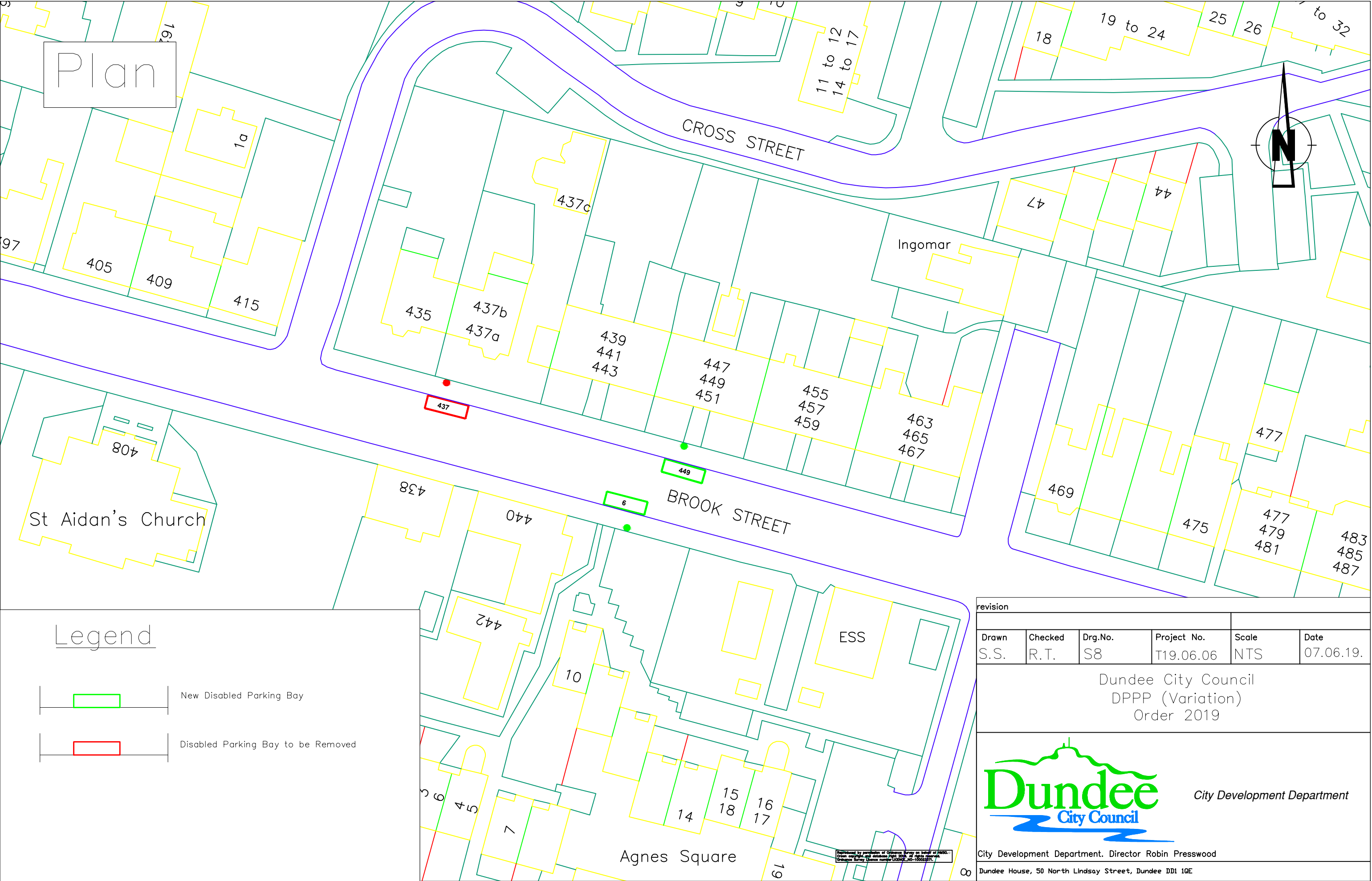
-  New Disabled Parking Bay
-  Disabled Parking Bay to be Removed
-  Existing Disabled Parking Bay

revision					
Drawn	Checked	Drg.No.	Project No.	Scale	Date
S.S.	R.T.	S6	T19.06.06	NTS	07.06.19.
Dundee City Council DPPP (Variation) Order 2019					
 City Development Department					
City Development Department. Director Robin Presswood					
Dundee House, 50 North Lindsay Street, Dundee DD1 1QE					

Reproduced by permission of Ordnance Survey on behalf of HMSO.
© Crown copyright and database right 2019. All rights reserved.
Ordnance Survey Licence number 100035371.






revision					
Drawn	Checked	Drg.No.	Project No.	Scale	Date
S.S.	R.T.	S7	T19.06.06	NTS	07.06.19.
Dundee City Council DPPP (Variation) Order 2019					
 City Development Department					
City Development Department. Director Robin Presswood					
Dundee House, 50 North Lindsay Street, Dundee DD1 1QE					

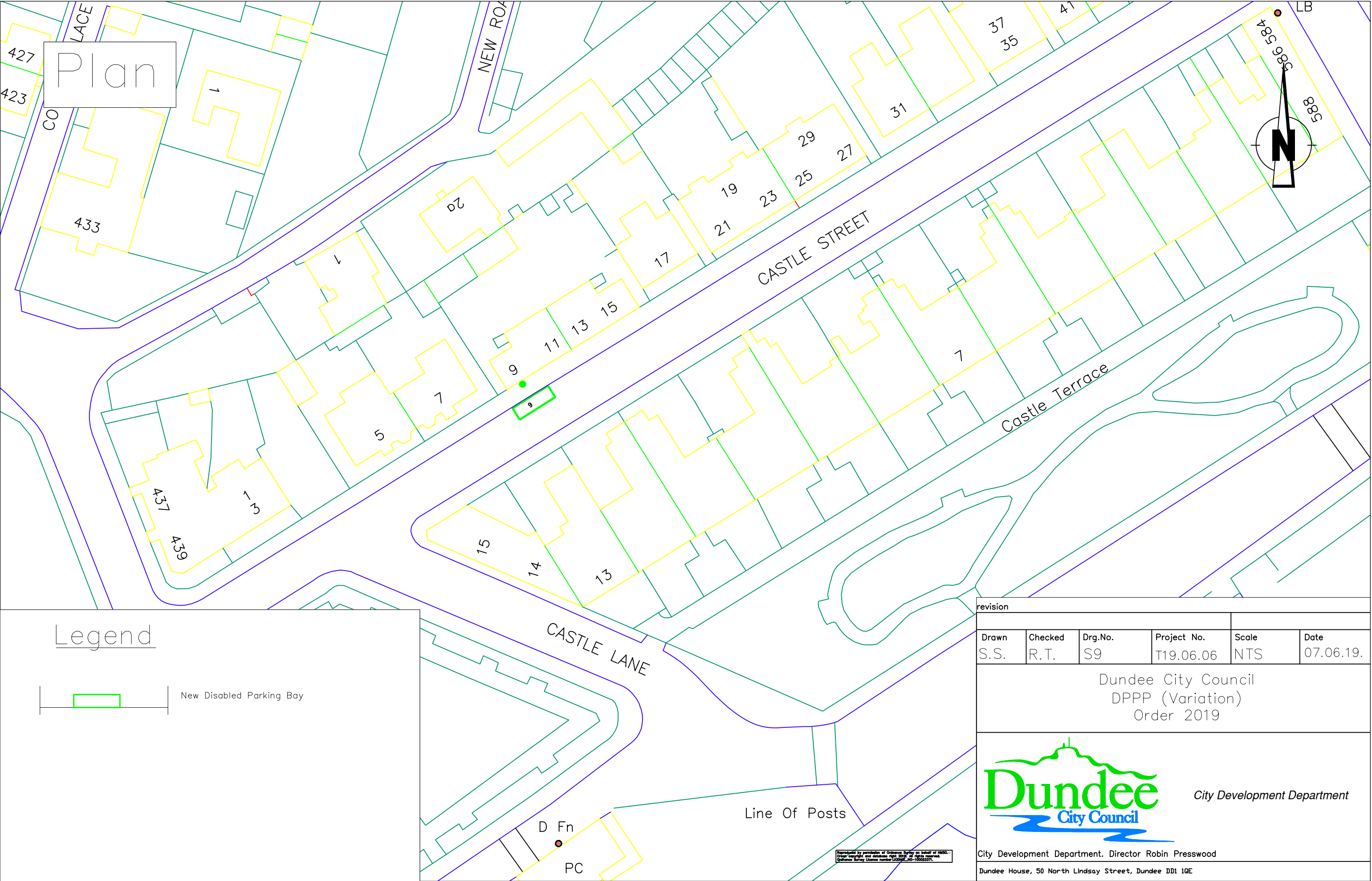


Plan

Legend

-  New Disabled Parking Bay
-  Disabled Parking Bay to be Removed


revision					
Drawn	Checked	Drg.No.	Project No.	Scale	Date
S.S.	R.T.	S8	T19.06.06	NTS	07.06.19.
Dundee City Council DPPP (Variation) Order 2019					
 City Development Department					
City Development Department. Director Robin Presswood					
Dundee House, 50 North Lindsay Street, Dundee DD1 1QE					

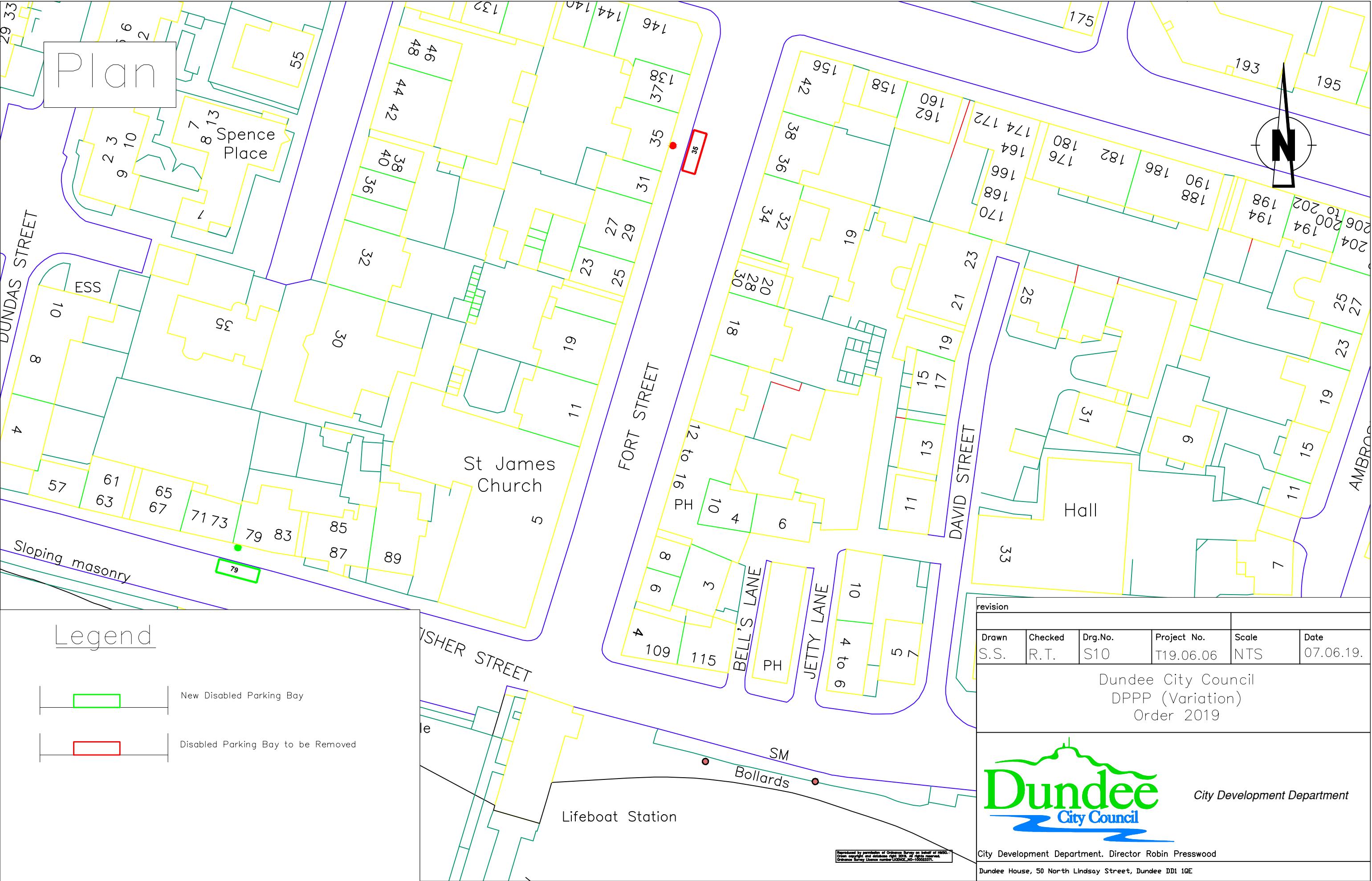


Plan

Legend



New Disabled Parking Bay

revision					
Drawn	Checked	Drg.No.	Project No.	Scale	Date
S.S.	R.T.	S9	T19.06.06	NTS	07.06.19.
Dundee City Council DPPP (Variation) Order 2019					
<div>Dundee City CouncilCity Development Department</div>					
City Development Department. Director Robin Presswood					
Dundee House, 50 North Lindsay Street, Dundee DD1 1QE					




Plan

Legend

-  New Disabled Parking Bay
-  Disabled Parking Bay to be Removed

revision					
Drawn	Checked	Drg.No.	Project No.	Scale	Date
S.S.	R.T.	S10	T19.06.06	NTS	07.06.19.

Dundee City Council
DPPP (Variation)
Order 2019

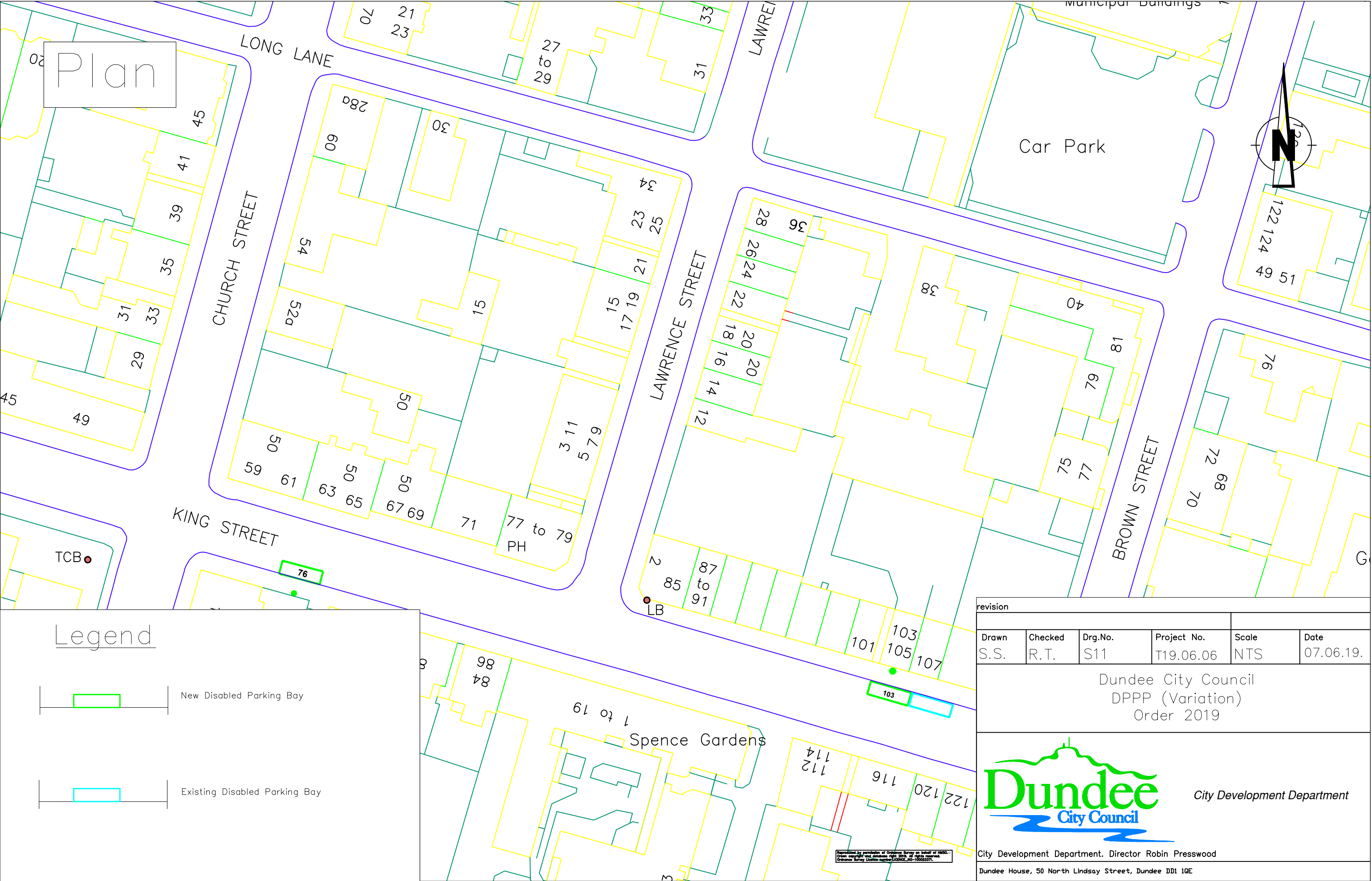



City Development Department

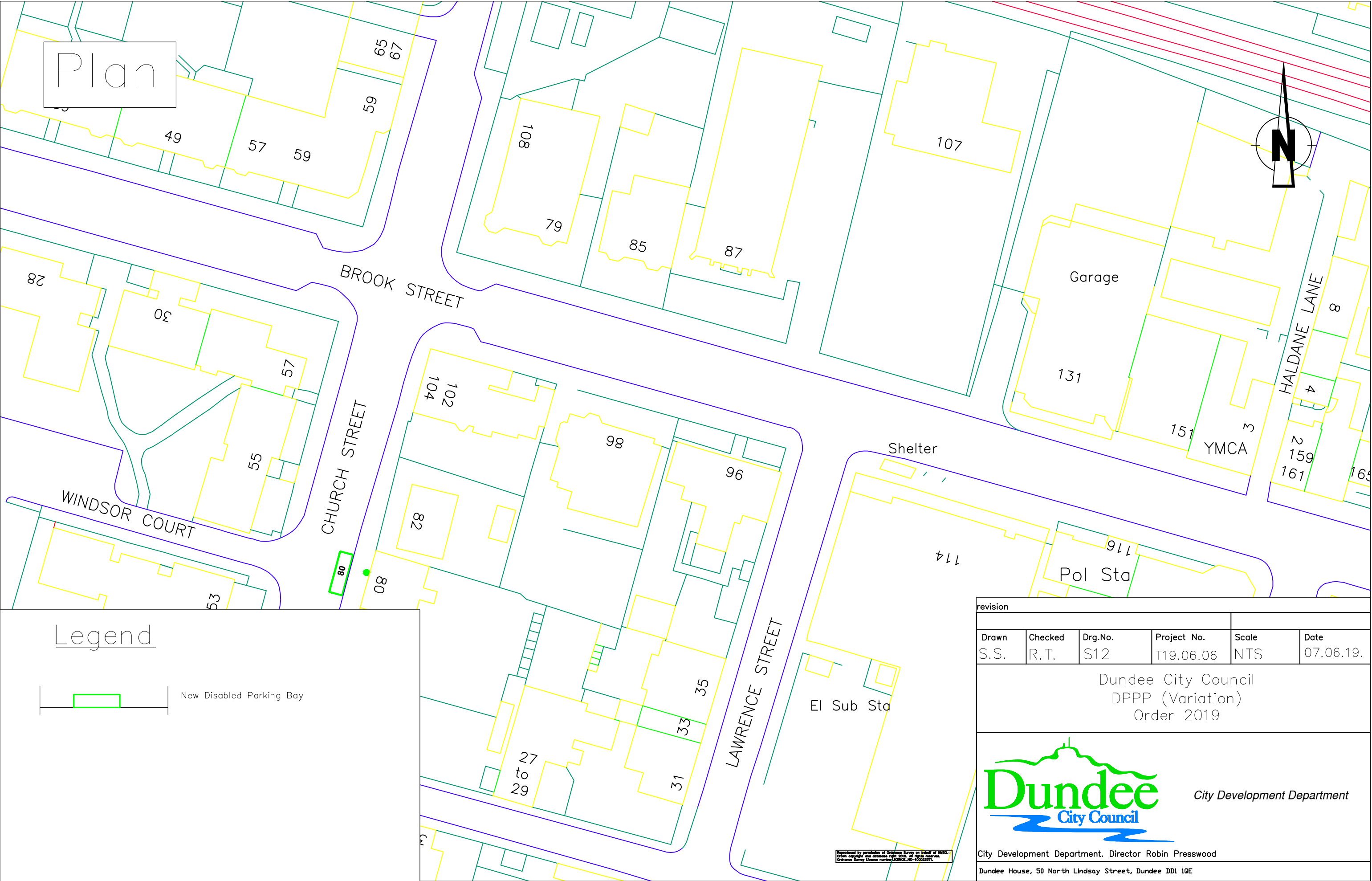
City Development Department. Director Robin Presswood

Dundee House, 50 North Lindsay Street, Dundee DD1 1QE

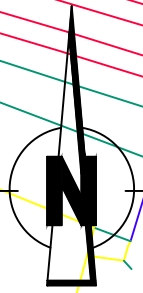
Reproduced by permission of Ordnance Survey on behalf of HMSO.
© Crown copyright and database right 2019. All rights reserved.
Ordnance Survey Licence number LC00003371.




revision					
Drawn	Checked	Drg.No.	Project No.	Scale	Date
S.S.	R.T.	S11	T19.06.06	NTS	07.06.19.
Dundee City Council DPPP (Variation) Order 2019					
 Dundee City Council			City Development Department		
City Development Department. Director Robin Presswood					
Dundee House, 50 North Lindsay Street, Dundee DD1 1QE					




Plan

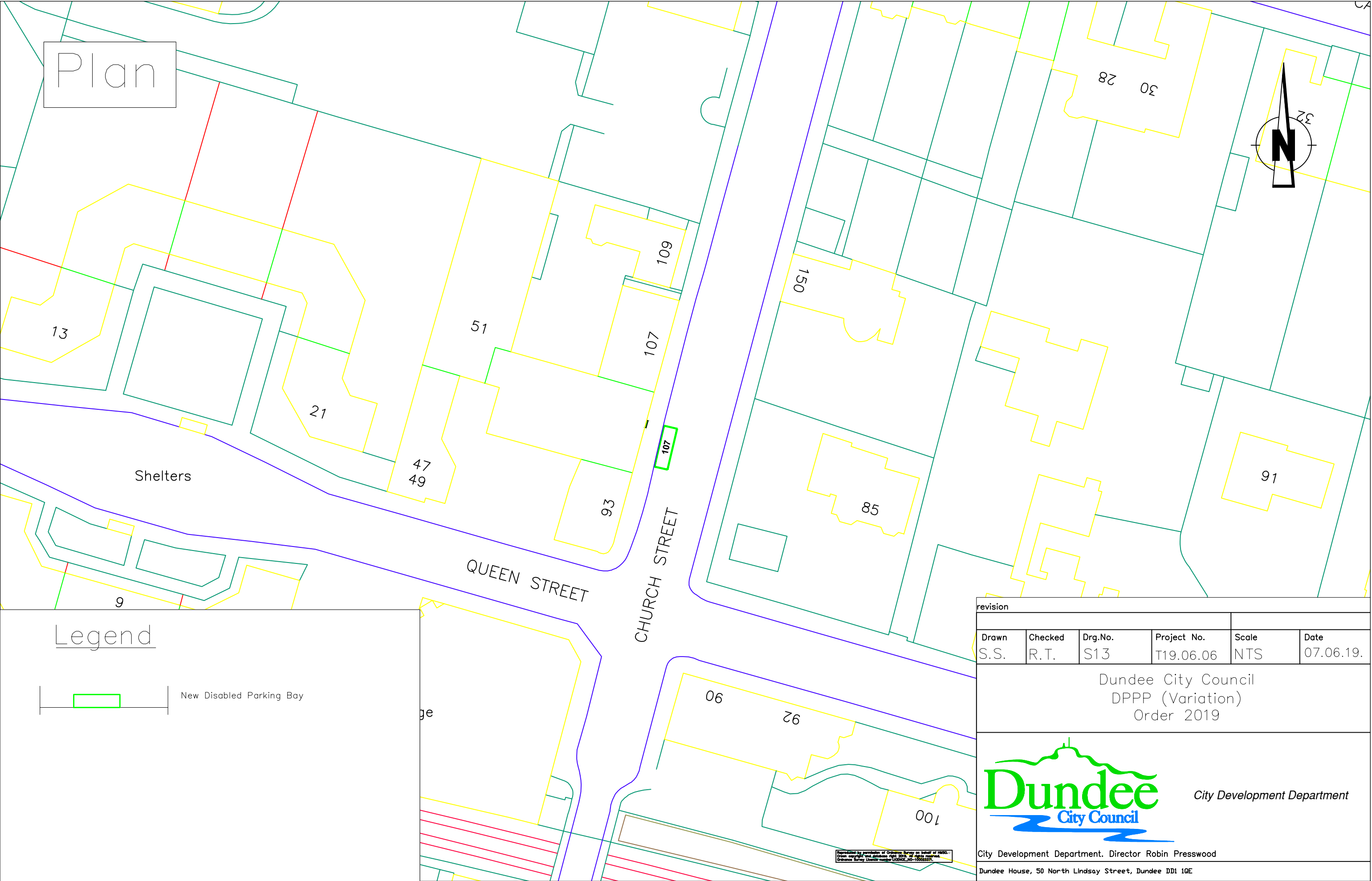


Legend

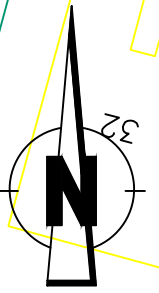


New Disabled Parking Bay

revision					
Drawn S.S.	Checked R.T.	Drg.No. S12	Project No. T19.06.06	Scale NTS	Date 07.06.19.
Dundee City Council DPPP (Variation) Order 2019					
 City Development Department					
City Development Department. Director Robin Presswood					
Dundee House, 50 North Lindsay Street, Dundee DD1 1QE					




Plan




Shelters

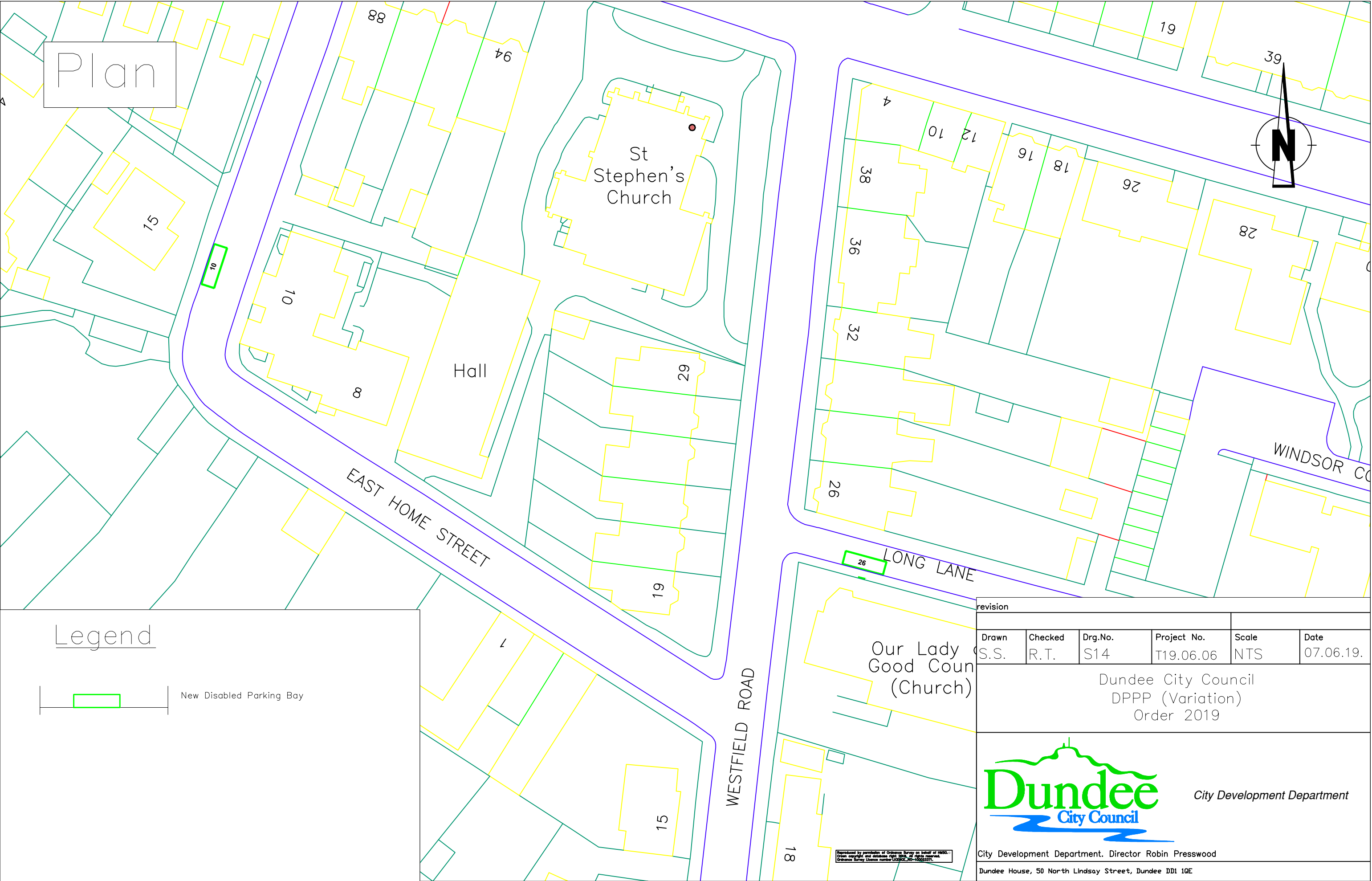
Legend



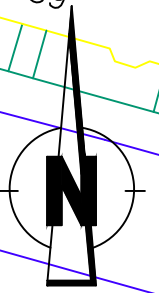
New Disabled Parking Bay

revision					
Drawn	Checked	Drg.No.	Project No.	Scale	Date
S.S.	R.T.	S13	T19.06.06	NTS	07.06.19.
Dundee City Council DPPP (Variation) Order 2019					
 City Development Department					
City Development Department. Director Robin Presswood					
Dundee House, 50 North Lindsay Street, Dundee DD1 1QE					

Reproduced by permission of Ordnance Survey on behalf of HMSO.
© Crown copyright and database right 2019. All rights reserved.
Ordnance Survey Licence number LDNCE_NC-100033371.




Plan

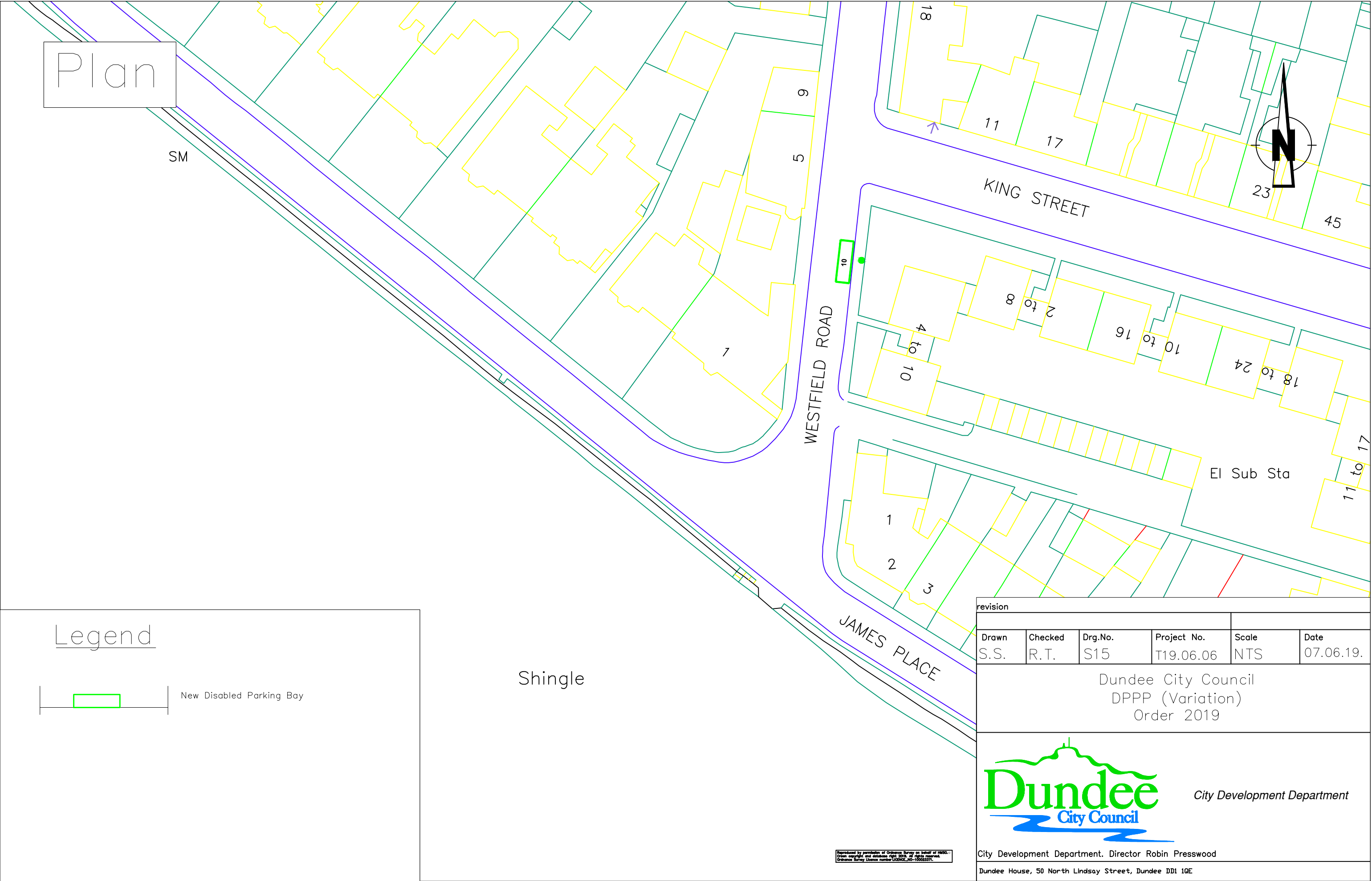


Legend

 New Disabled Parking Bay

revision					
Drawn S.S.	Checked R.T.	Drg.No. S14	Project No. T19.06.06	Scale NTS	Date 07.06.19.
Dundee City Council DPPP (Variation) Order 2019					
 <div>City Development Department</div>					
City Development Department. Director Robin Presswood					
Dundee House, 50 North Lindsay Street, Dundee DD1 1QE					

Represented by permission of Ordnance Survey on behalf of HMSO.
Crown copyright and database right 2019. All rights reserved.
Ordnance Survey Licence number 100033371.



Plan

SM

WESTFIELD ROAD


KING STREET

JAMES PLACE


El Sub Sta

Shingle

Legend



New Disabled Parking Bay

revision					
Drawn S.S.	Checked R.T.	Drg.No. S15	Project No. T19.06.06	Scale NTS	Date 07.06.19.
Dundee City Council DPPP (Variation) Order 2019					
 <div>City Development Department</div>					
City Development Department. Director Robin Presswood					
Dundee House, 50 North Lindsay Street, Dundee DD1 1QE					

Reproduced by permission of Ordnance Survey on behalf of HMSO.
© Crown copyright and database right 2019. All rights reserved.
Ordnance Survey Licence number LC00003371.