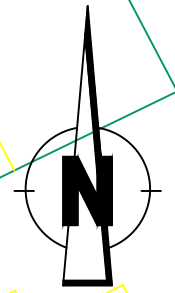
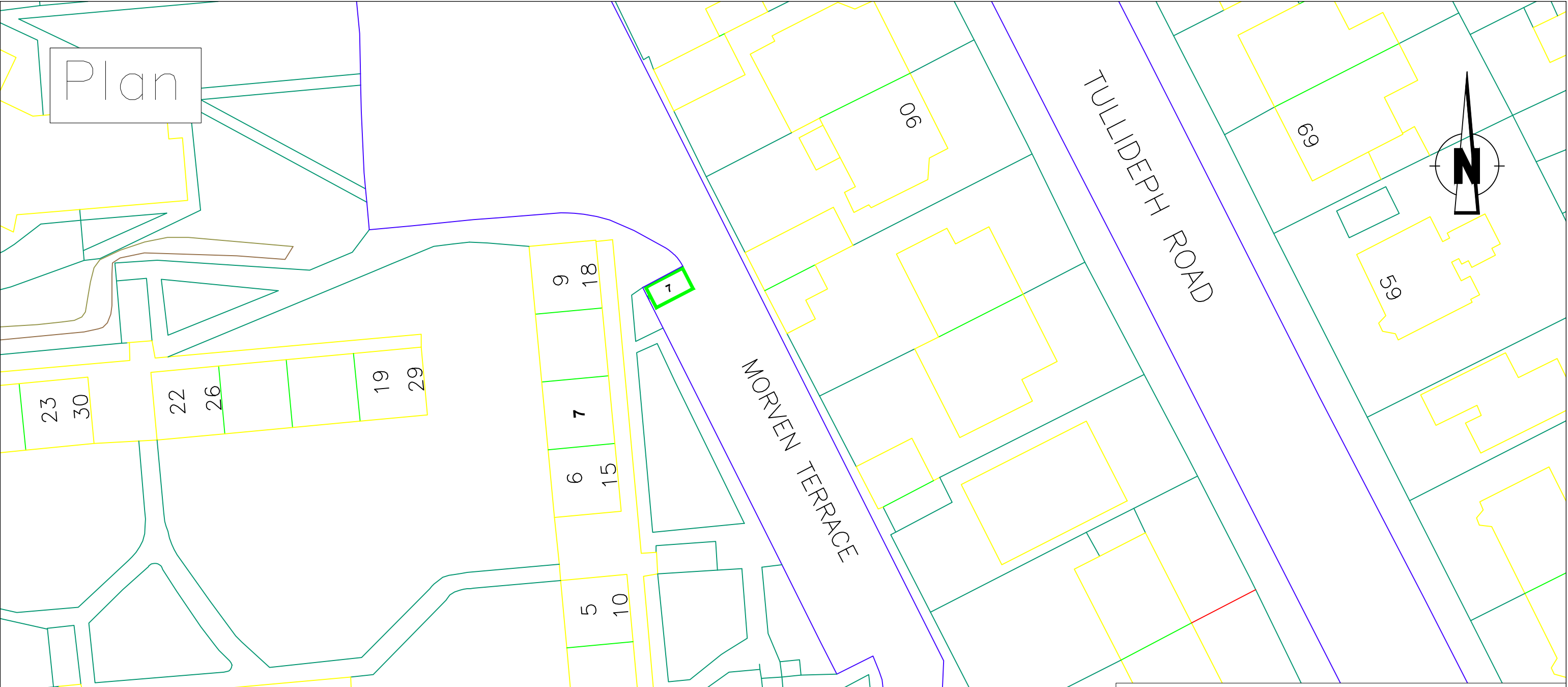


Plan



TULLIDEPH ROAD

MORVEN TERRACE




Legend



revision					
Drawn	Checked	Drg.No.	Project No.	Scale	Date
S.S.	R.T.	S1	T19.06.06	NTS	07.06.19.

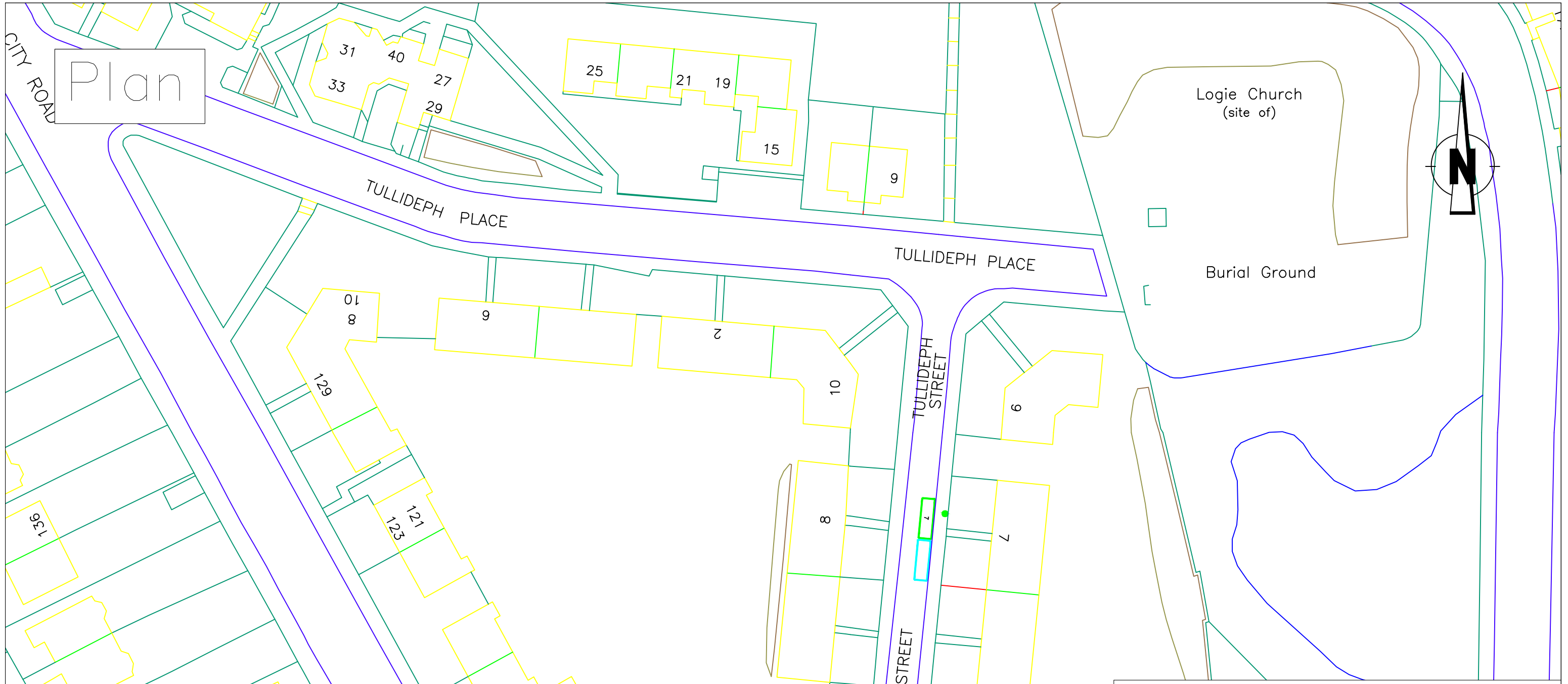
Dundee City Council
DPPP (Variation)
Order 2019



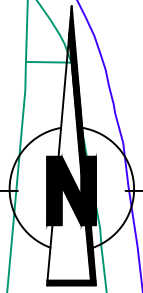
City Development Department

Reproduced by permission of Ordnance Survey on behalf of HMSO. Crown copyright and database right 2019. All rights reserved. Ordnance Survey Licence number 100019371.



City Development Department, Director Robin Presswood
Dundee House, 50 North Lindsay Street, Dundee DD1 1QE




Plan



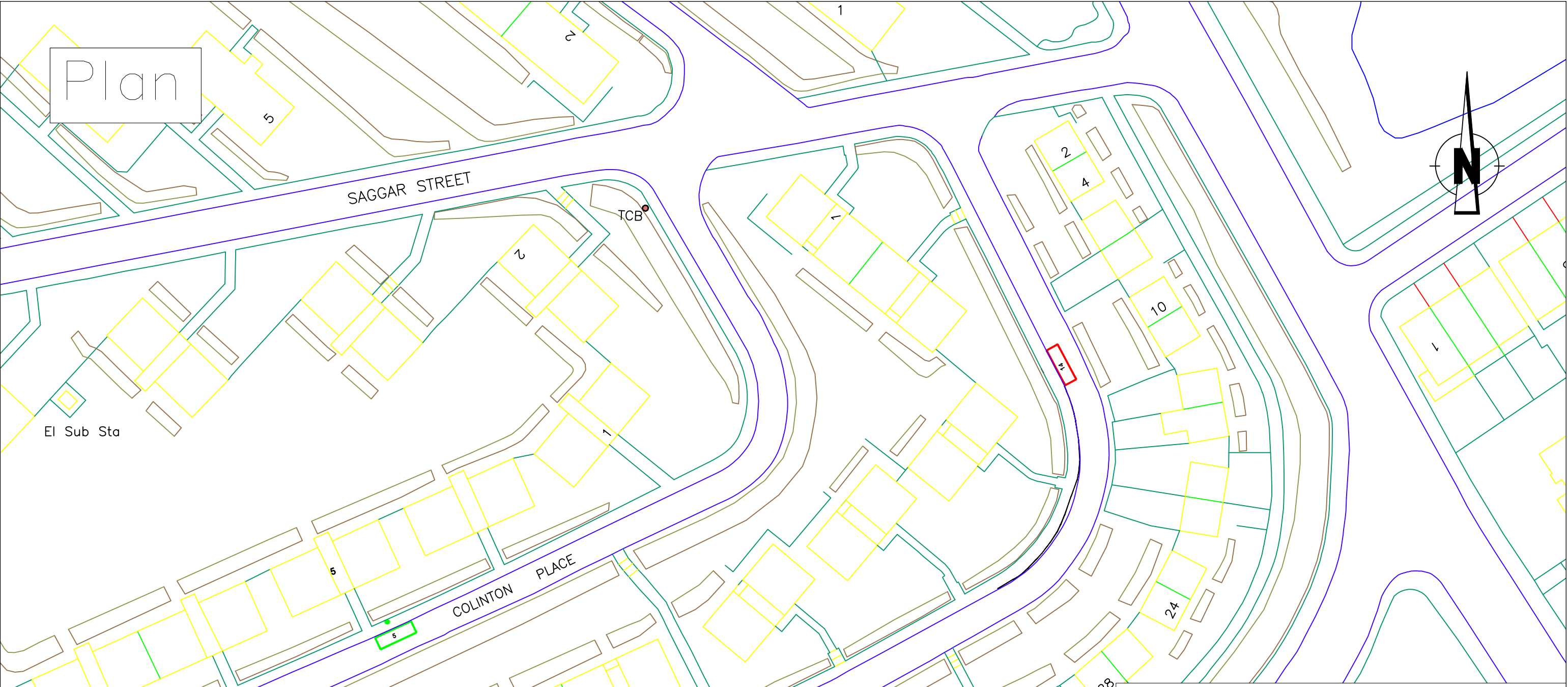
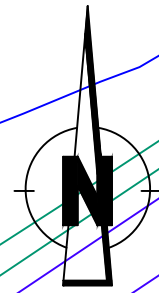
Legend

-  New Disabled Parking Bay
-  Existing Disabled Parking Bay



revision					
Drawn	Checked	Drq.No.	Project No.	Scale	Date
S.S.	R.T.	S2	T19.06.06	NTS	07.06.19.
Dundee City Council DPPP (Variation) Order 2019					
			City Development Department		
City Development Department, Director Robin Presswood Dundee House, 50 North Lindsay Street, Dundee DD1 1QE					

Reproduced by permission of Ordnance Survey on behalf of HMSO. Crown copyright and database right 2019. All rights reserved. Ordnance Survey Licence number: 100033771.

Plan




Legend

-  New Disabled Parking Bay
-  Disabled Parking Bay to be Removed

Reproduced by permission of Ordnance Survey on behalf of HMSO. Crown copyright and database right 2019. All rights reserved. Ordnance Survey Licence number: 100033371.

revision					
Drawn	Checked	Drg.No.	Project No.	Scale	Date
S.S.	R.T.	S3	T19.06.06	NTS	07.06.19.

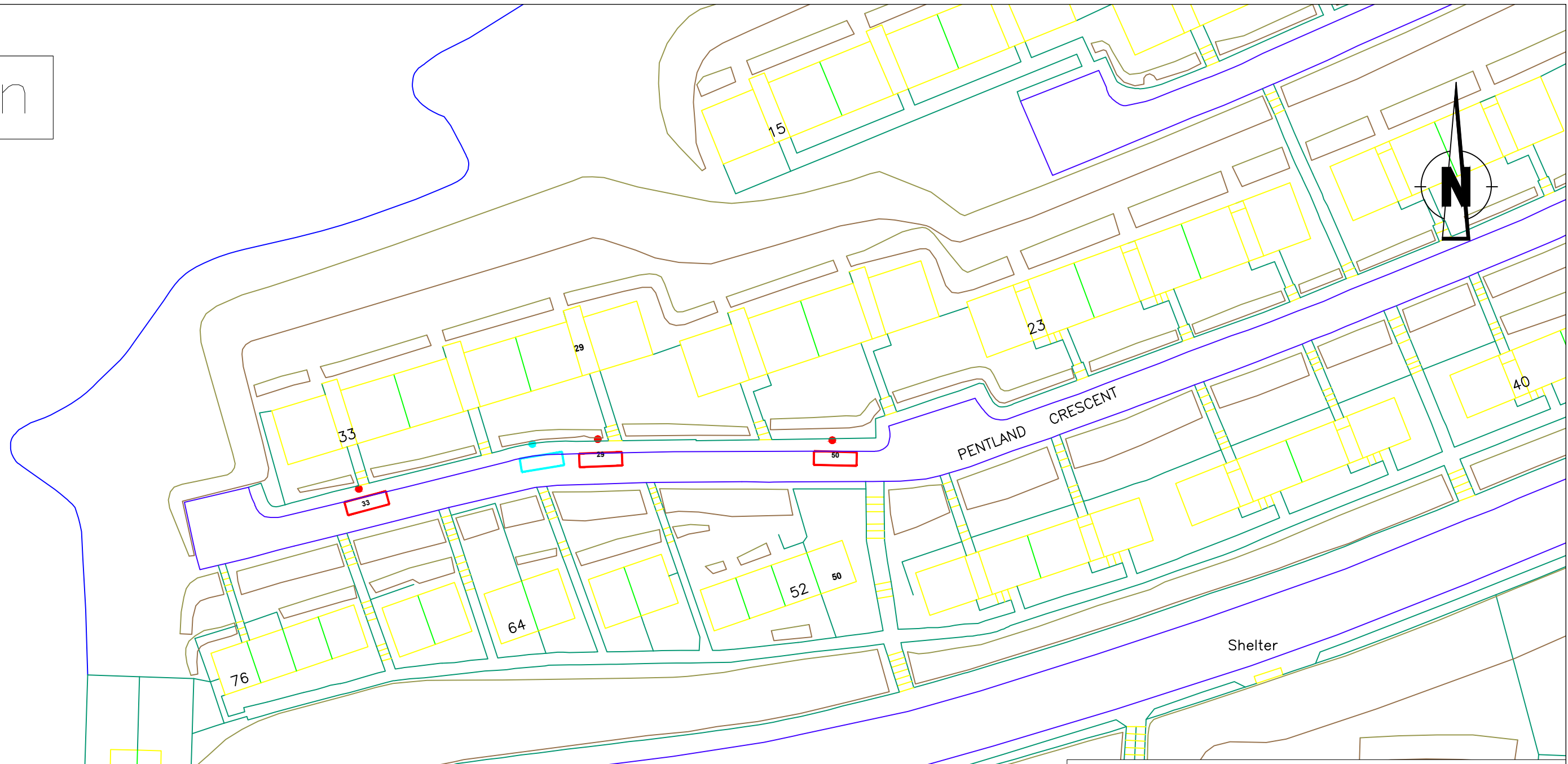
Dundee City Council
DPPP (Variation)
Order 2019





City Development Department

City Development Department, Director Robin Presswood
Dundee House, 50 North Lindsay Street, Dundee DD1 1QE

Plan



Legend

-  Disabled Parking Bay to be Removed
-  Existing Disabled Parking Bay

revision					
Drawn	Checked	Drg.No.	Project No.	Scale	Date
S.S.	R.T.	S4	T19.06.06	NTS	07.06.19.

Dundee City Council
DPPP (Variation)
Order 2019

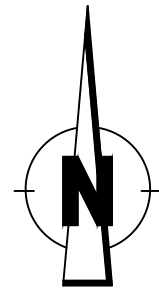


City Development Department

City Development Department, Director Robin Presswood
Dundee House, 50 North Lindsay Street, Dundee DD1 1QE

Reproduced by permission of Ordnance Survey on behalf of HMSO. Crown copyright and database right 2019. All rights reserved. Ordnance Survey Licence number: 100025271

Plan



shelter

El Sub Sta

51

41

31

27

61

LB

SCOTT STREET

SCOTT STR

63
61

31
32

29

27
28

LIME STREET

33

34

54
56

29
29

ASHBANK ROAD

63
61

55
53

46

44

42

40

5 to 10

12

14

GLEN
GARD

Legend



Disabled Parking Bay to be Removed

revision					
Drawn	Checked	Drg.No.	Project No.	Scale	Date
S.S.	R.T.	S5	T19.06.06	NTS	07.06.19.

Dundee City Council
DPPP (Variation)
Order 2019



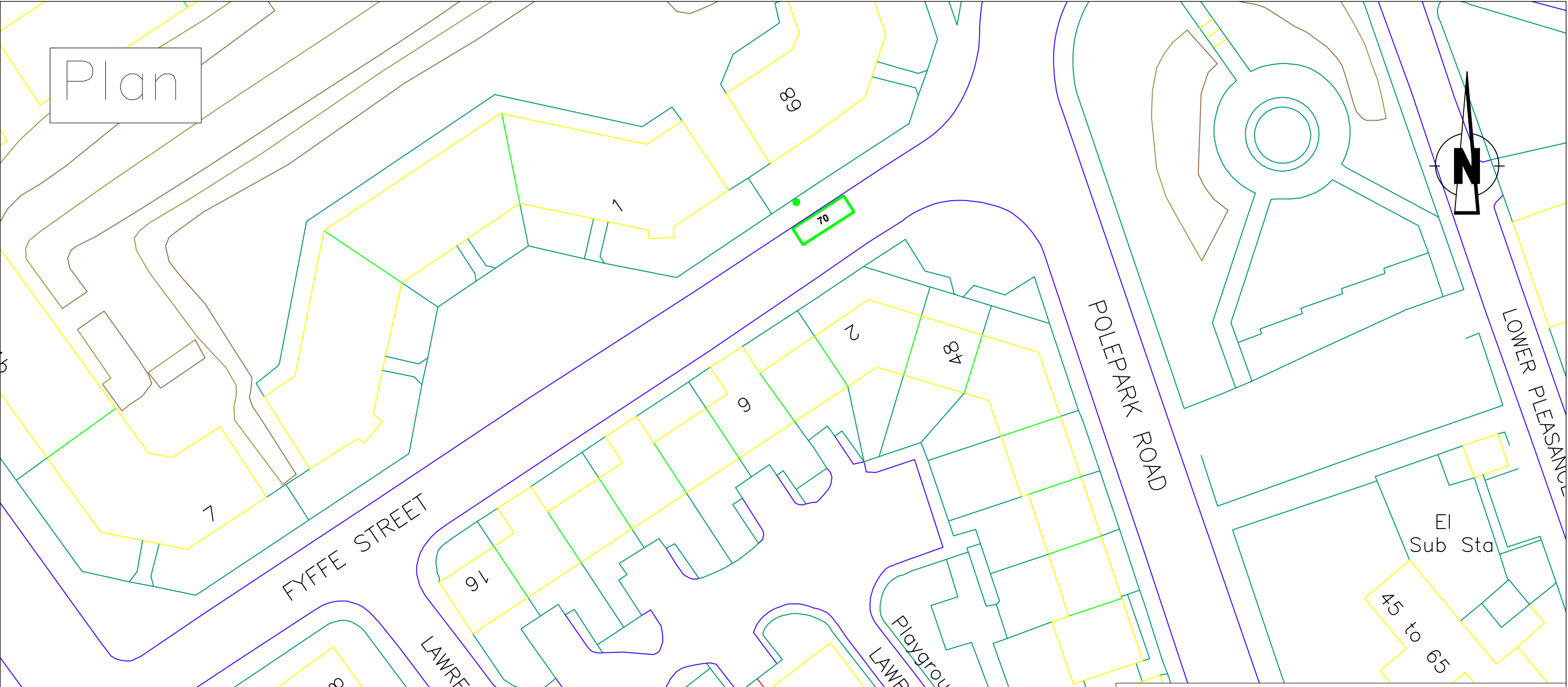
City Development Department

Reproduced by permission of Ordnance Survey on behalf of HMSO. Crown copyright and database right 2019. All rights reserved. Ordnance Survey Licence number: 100033371.

City Development Department, Director Robin Presswood

Dundee House, 50 North Lindsay Street, Dundee DD1 1QE

Plan



Legend

 New Disabled Parking Bay

revision					
Drawn	Checked	Drq.No.	Project No.	Scale	Date
S.S.	R.T.	S6	T19.06.06	NTS	07.06.19.

Dundee City Council
 DPPP (Variation)
 Order 2019

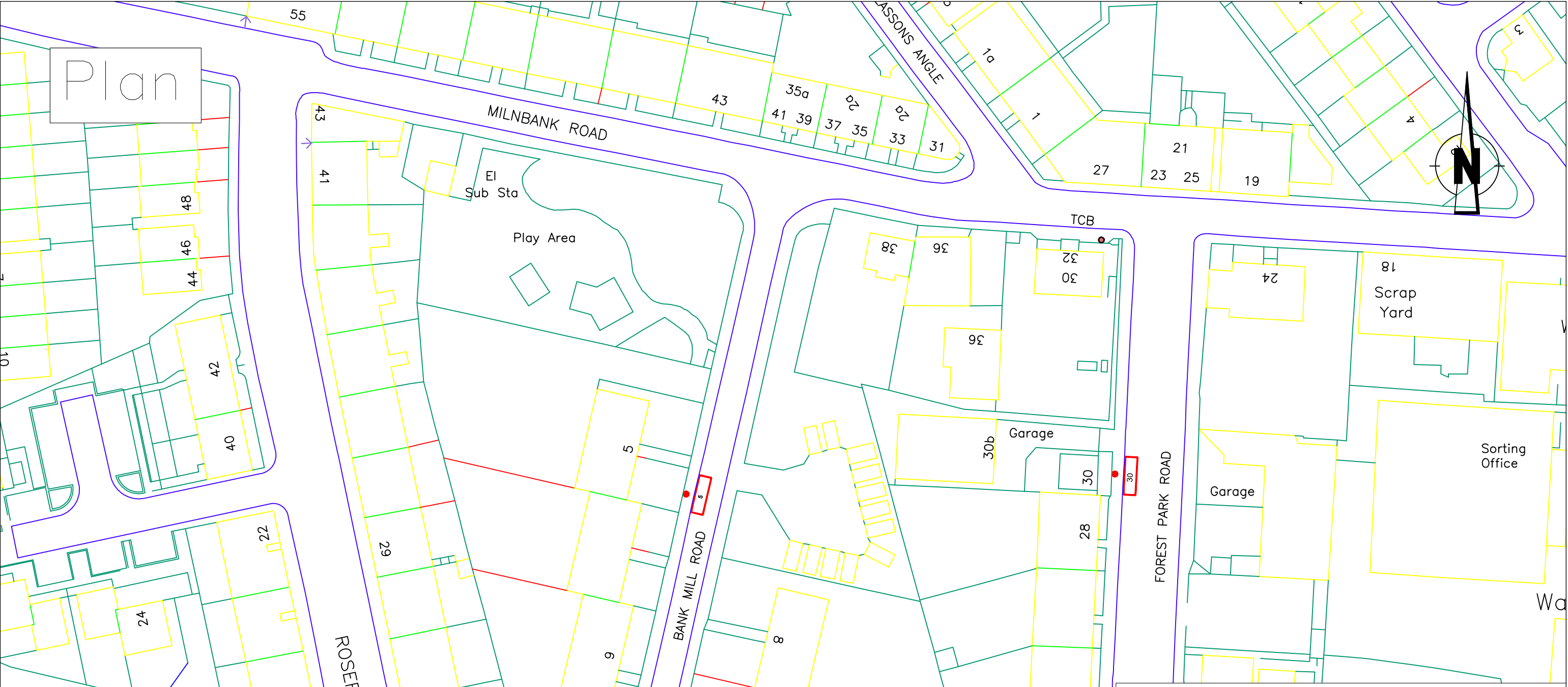
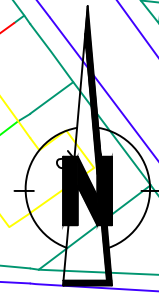


City Development Department

City Development Department, Director Robin Presswood
 Dundee House, 50 North Lindsay Street, Dundee DD1 1QE

Reproduced by permission of Ordnance Survey on behalf of HMRS. Crown copyright and database right 2019. All rights reserved. Ordnance Survey Licence number: 100033371.

Plan



Legend



Disabled Parking Bay to be Removed

revision					
Drawn	Checked	Drq.No.	Project No.	Scale	Date
S.S.	R.T.	S7	T19.06.06	NTS	07.06.19.

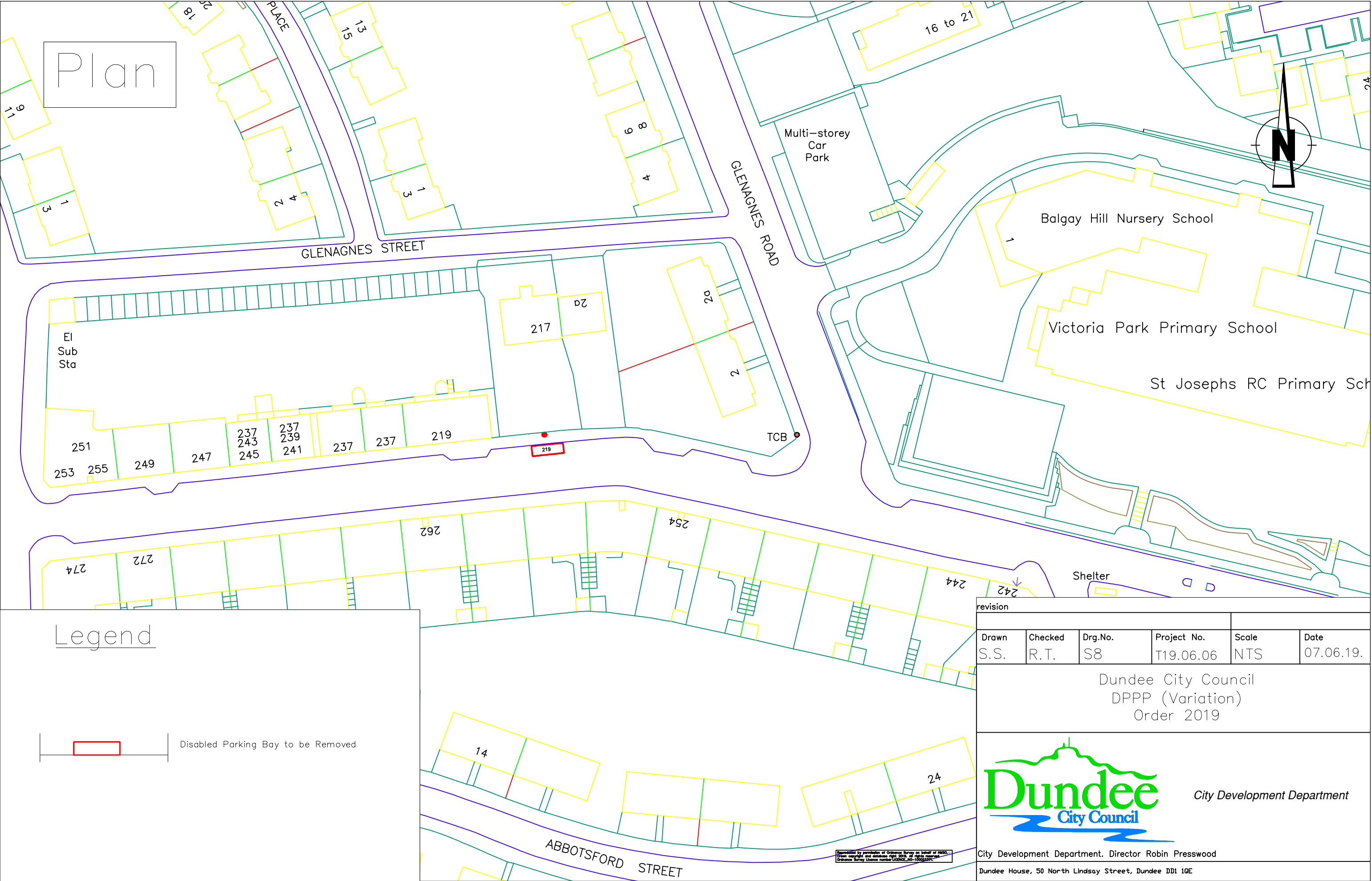
Dundee City Council
DPPP (Variation)
Order 2019




City Development Department

City Development Department, Director Robin Presswood
Dundee House, 50 North Lindsay Street, Dundee DD1 1QE

Reproduced by permission of Ordnance Survey on behalf of HMSO. Crown copyright and database right 2019. All rights reserved. Ordnance Survey Licence number: 100033371.



Plan



Legend

 Disabled Parking Bay to be Removed

revision					
Drawn	Checked	Drng.No.	Project No.	Scale	Date
S.S.	R.T.	S8	T19.06.06	NTS	07.06.19.

Dundee City Council
DPPP (Variation)
Order 2019



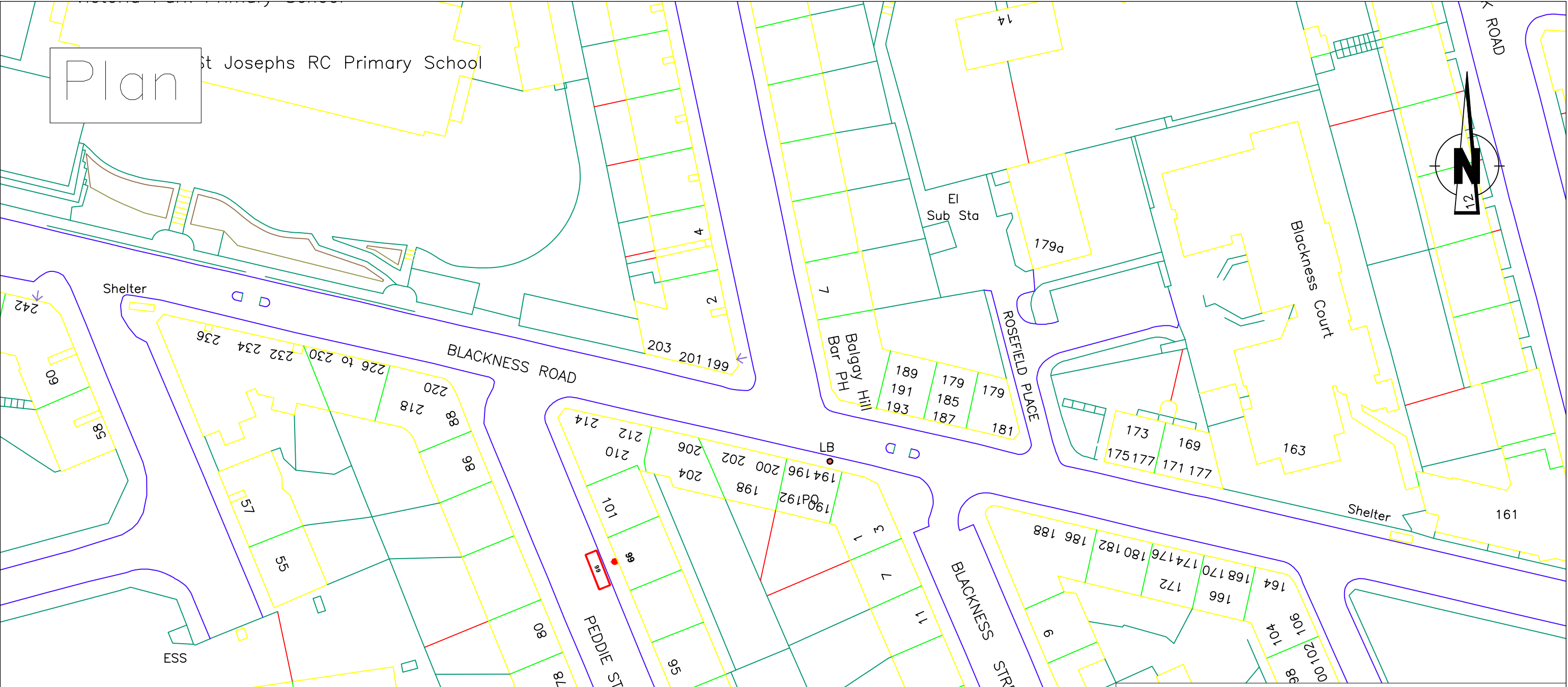
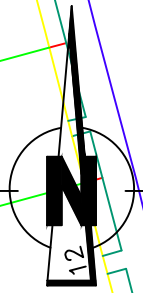
City Development Department

City Development Department, Director Robin Presswood
Dundee House, 50 North Lindsay Street, Dundee DD1 1QE

Reproduced by permission of Ordnance Survey on behalf of HMSO.
© Crown copyright and database right 2019. All rights reserved.
Ordnance Survey Licence number: 100033371.

Plan

St Josephs RC Primary School



Shelter

El Sub Sta

Balgoy Hill Bar PH

Blackness Court

Shelter

ESS

Legend



Disabled Parking Bay to be Removed

Reproduced by permission of Ordnance Survey on behalf of HMRS. Crown Copyright and database right 2019. All rights reserved. Ordnance Survey Licence number: 100033371.

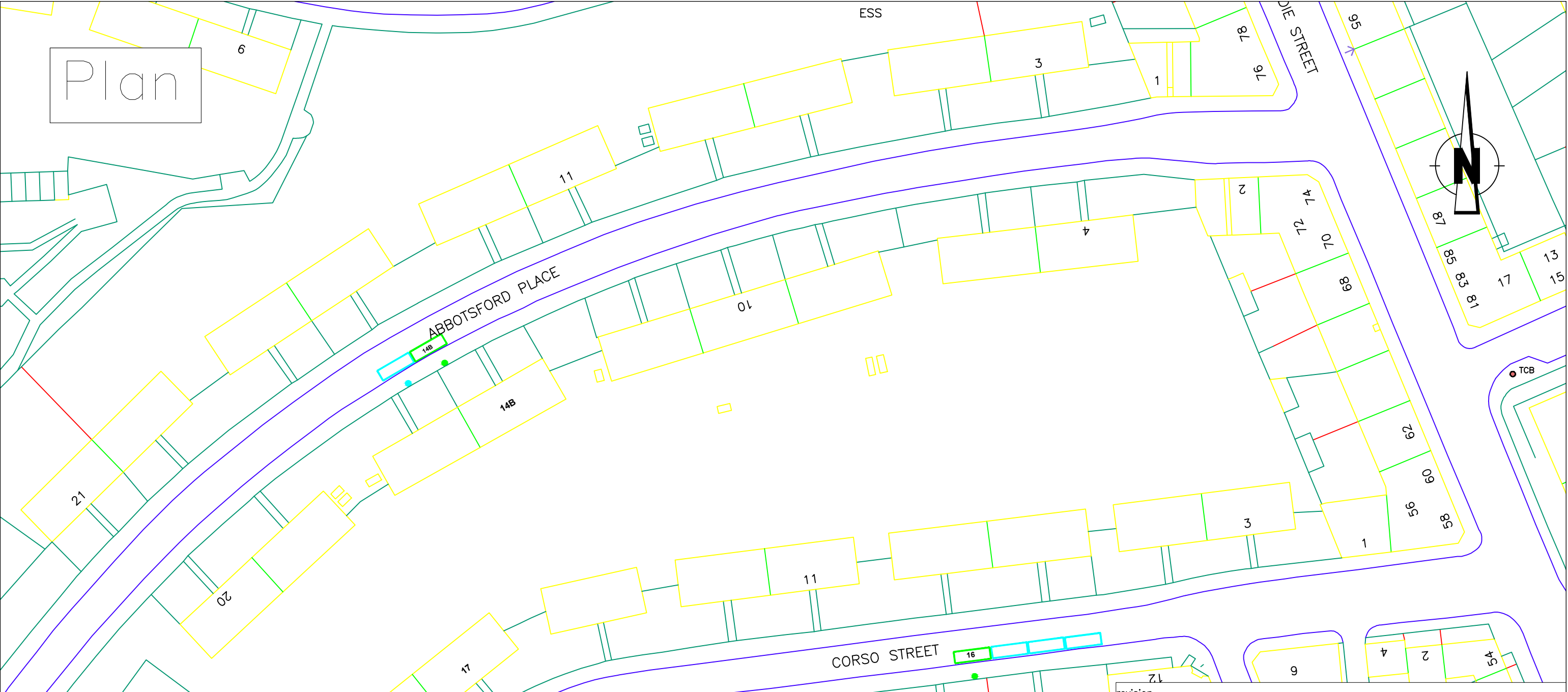
revision					
Drawn	Checked	Drg.No.	Project No.	Scale	Date
S.S.	R.T.	S9	T19.06.06	NTS	07.06.19.

Dundee City Council
DPPP (Variation)
Order 2019





City Development Department, Director Robin Presswood
Dundee House, 50 North Lindsay Street, Dundee DD1 1QE

Plan



Legend

-  New Disabled Parking Bay
-  Existing Disabled Parking Bay

revision					
Drawn	Checked	Drg.No.	Project No.	Scale	Date
S.S.	R.T.	S10	T19.06.06	NTS	07.06.19.

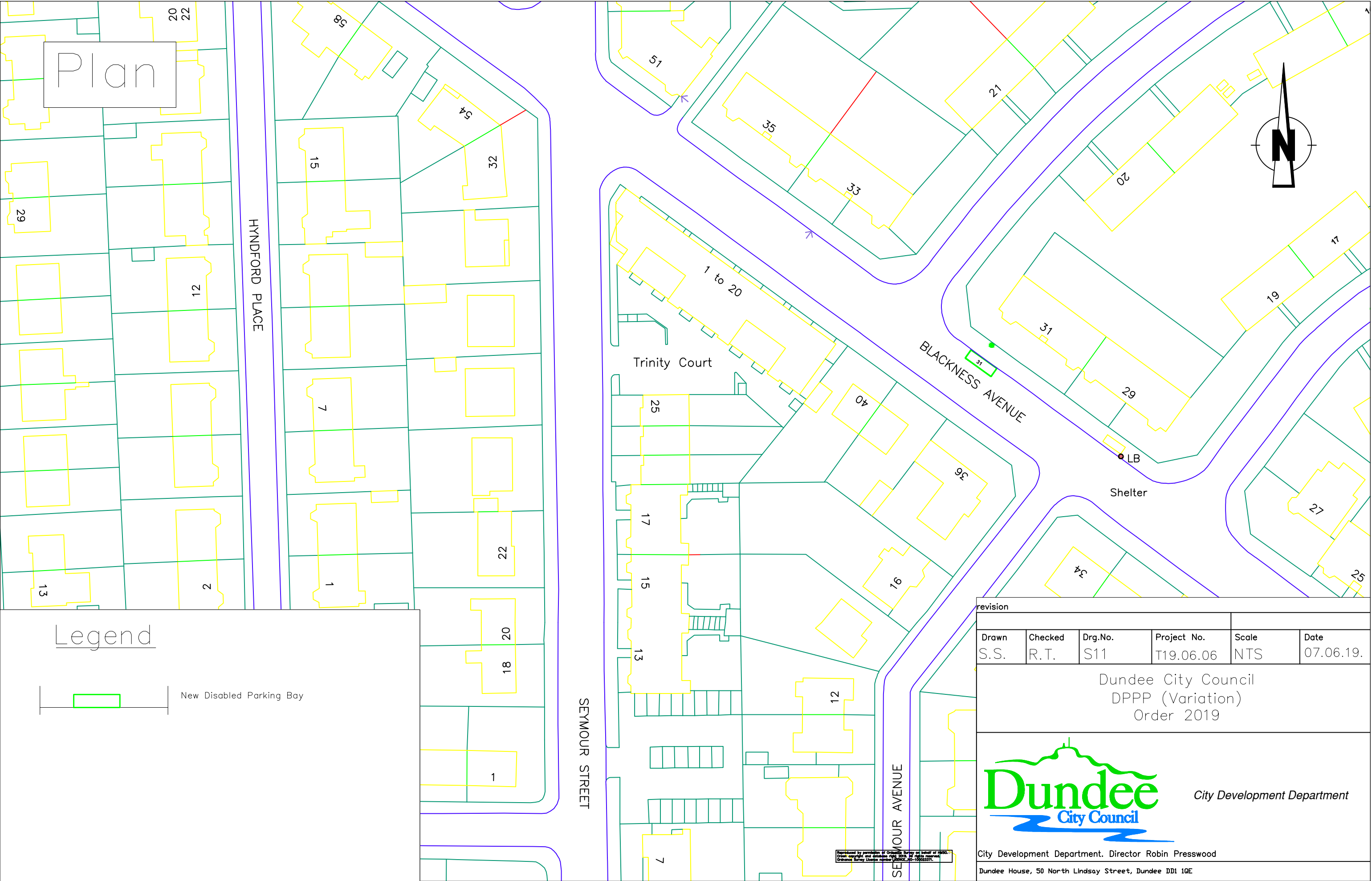
Dundee City Council
DPPP (Variation)
Order 2019



City Development Department

City Development Department, Director Robin Presswood
Dundee House, 50 North Lindsay Street, Dundee DD1 1QE

Reproduced by permission of Ordnance Survey on behalf of HMRS. Crown copyright and database right 2019. All rights reserved. Ordnance Survey Licence number: 100033371.



Plan

HYNDFORD PLACE

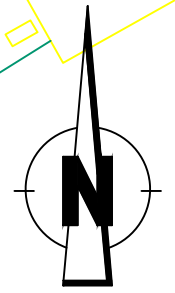
SEYMOUR STREET

SEYMOUR AVENUE


BLACKNESS AVENUE

Trinity Court

Shelter



Legend



New Disabled Parking Bay

revision

Drawn	Checked	Drg.No.	Project No.	Scale	Date
S.S.	R.T.	S11	T19.06.06	NTS	07.06.19.

Dundee City Council
DPPP (Variation)
Order 2019



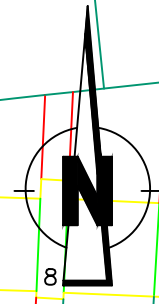
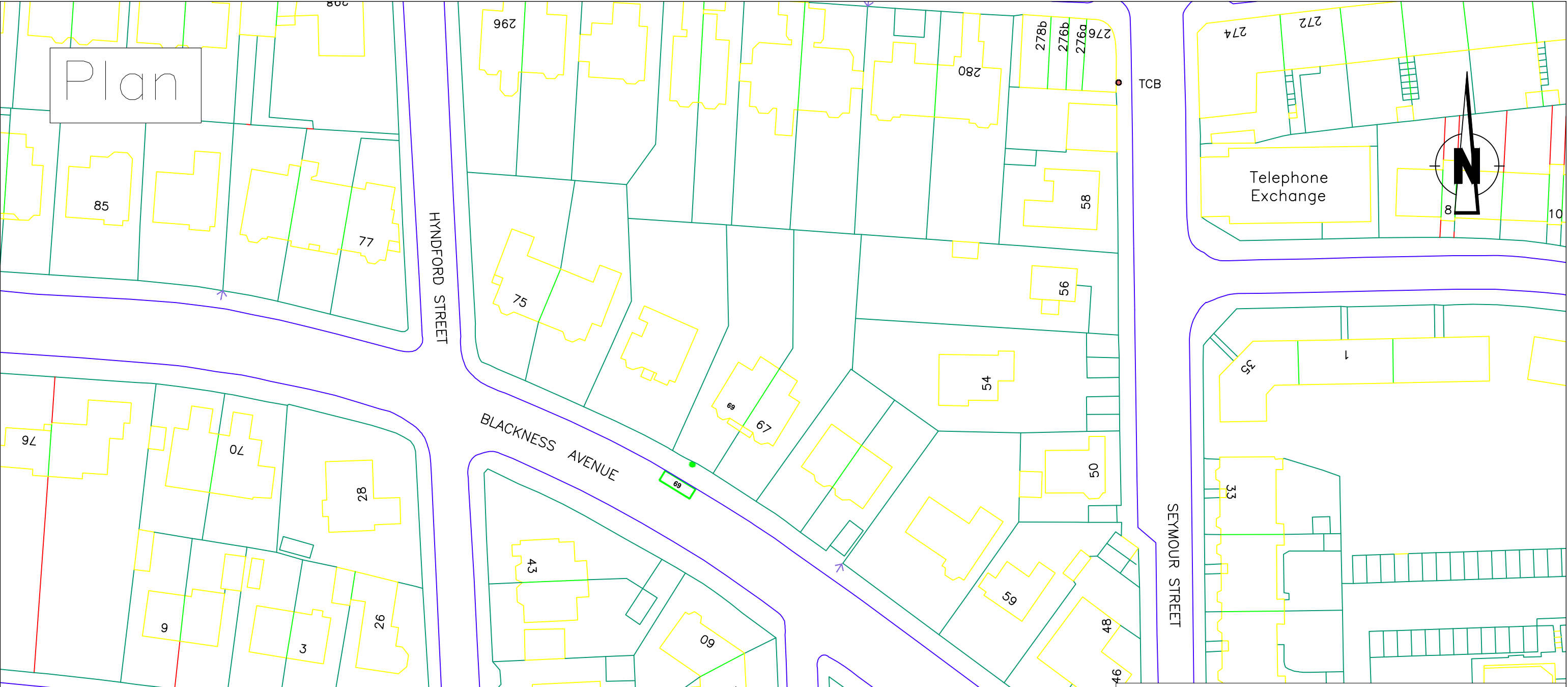
City Development Department

City Development Department, Director Robin Presswood

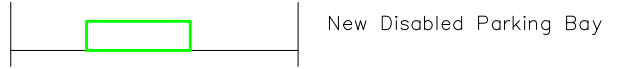
Dundee House, 50 North Lindsay Street, Dundee DD1 1QE

Reproduced by permission of Ordnance Survey on behalf of HMRS. Crown copyright and database right 2019. All rights reserved. Ordnance Survey Licence number: 100033371.

Plan



Legend



revision					
Drawn	Checked	Drw.No.	Project No.	Scale	Date
S.S.	R.T.	S12	T19.06.06	NTS	07.06.19.

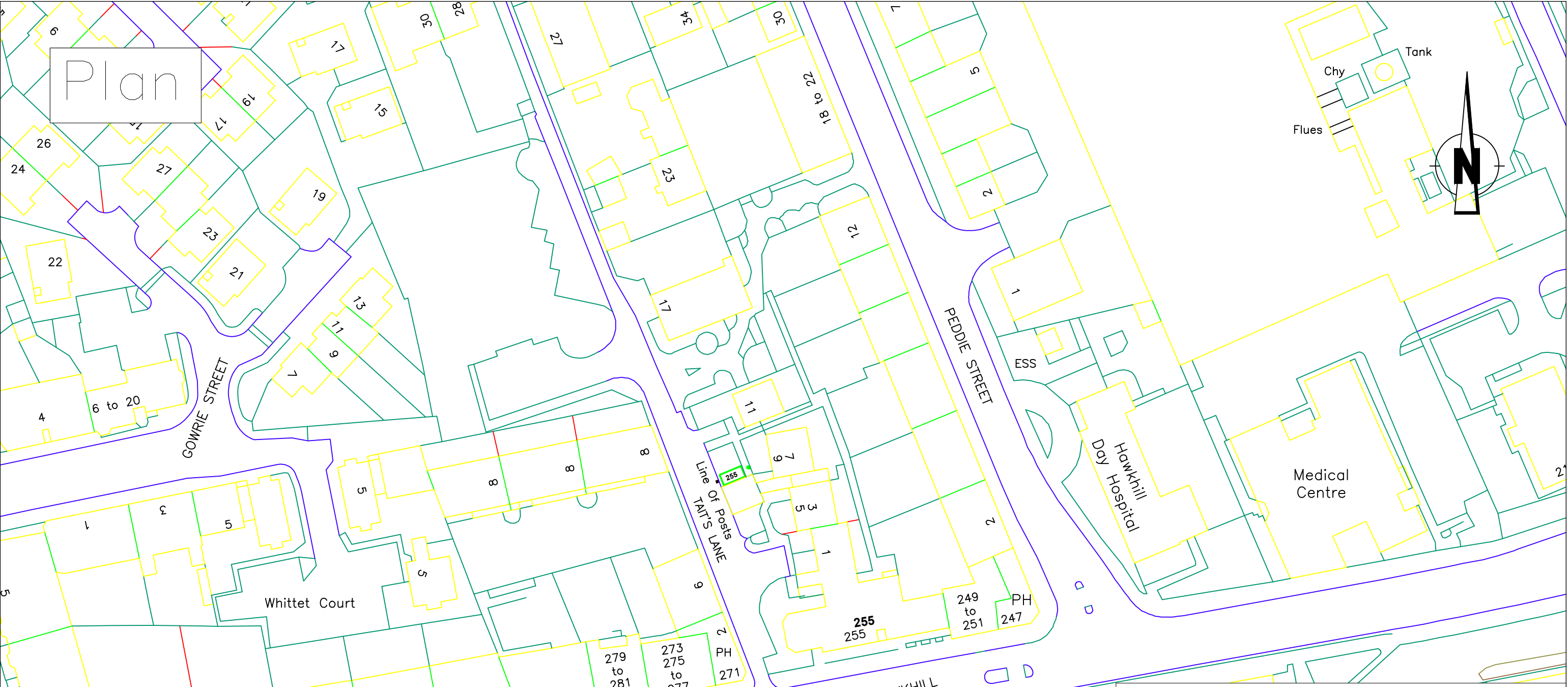
Dundee City Council
DPPP (Variation)
Order 2019



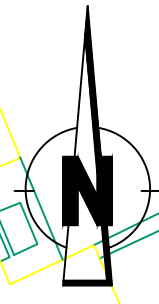
City Development Department

City Development Department, Director Robin Presswood
Dundee House, 50 North Lindsay Street, Dundee DD1 1QE

Reproduced by permission of Ordnance Survey on behalf of HMSO. Crown copyright and database right 2019. All rights reserved. Ordnance Survey Licence number: 100033371.



Plan



Legend

 New Disabled Parking Bay

revision					
Drawn	Checked	Drg.No.	Project No.	Scale	Date
S.S.	R.T.	S13	T19.06.06	NTS	07.06.19.

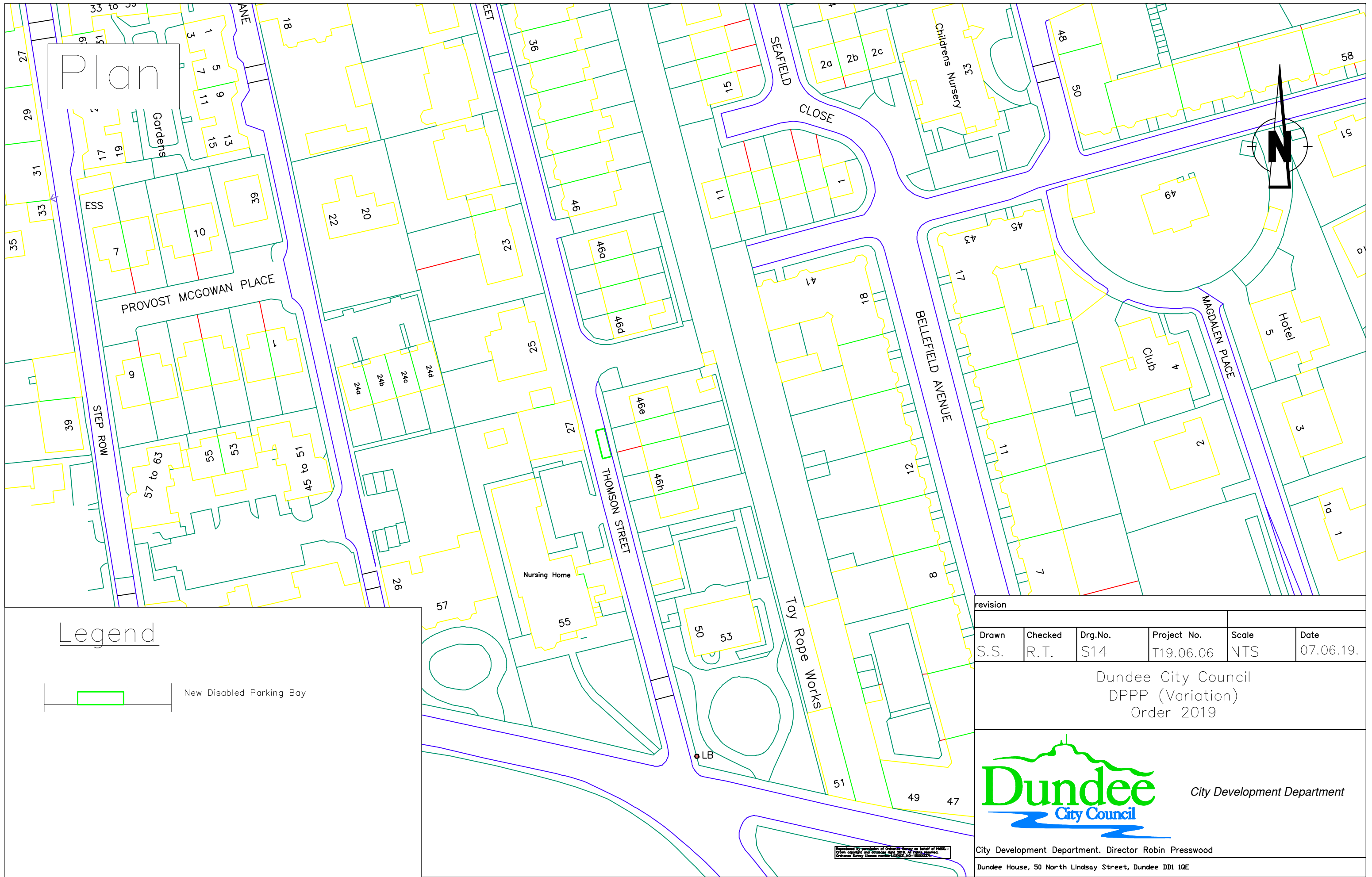
Dundee City Council
DPPP (Variation)
Order 2019



City Development Department

City Development Department, Director Robin Presswood
Dundee House, 50 North Lindsay Street, Dundee DD1 1QE

Reproduced by permission of Ordnance Survey on behalf of HMSO. Crown copyright and database right 2019. All rights reserved. Ordnance Survey Licence number: 100033371.



Plan

Legend

 New Disabled Parking Bay

revision					
Drawn	Checked	Drq.No.	Project No.	Scale	Date
S.S.	R.T.	S14	T19.06.06	NTS	07.06.19.

Dundee City Council
DPPP (Variation)
Order 2019

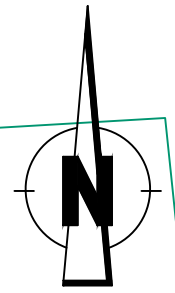
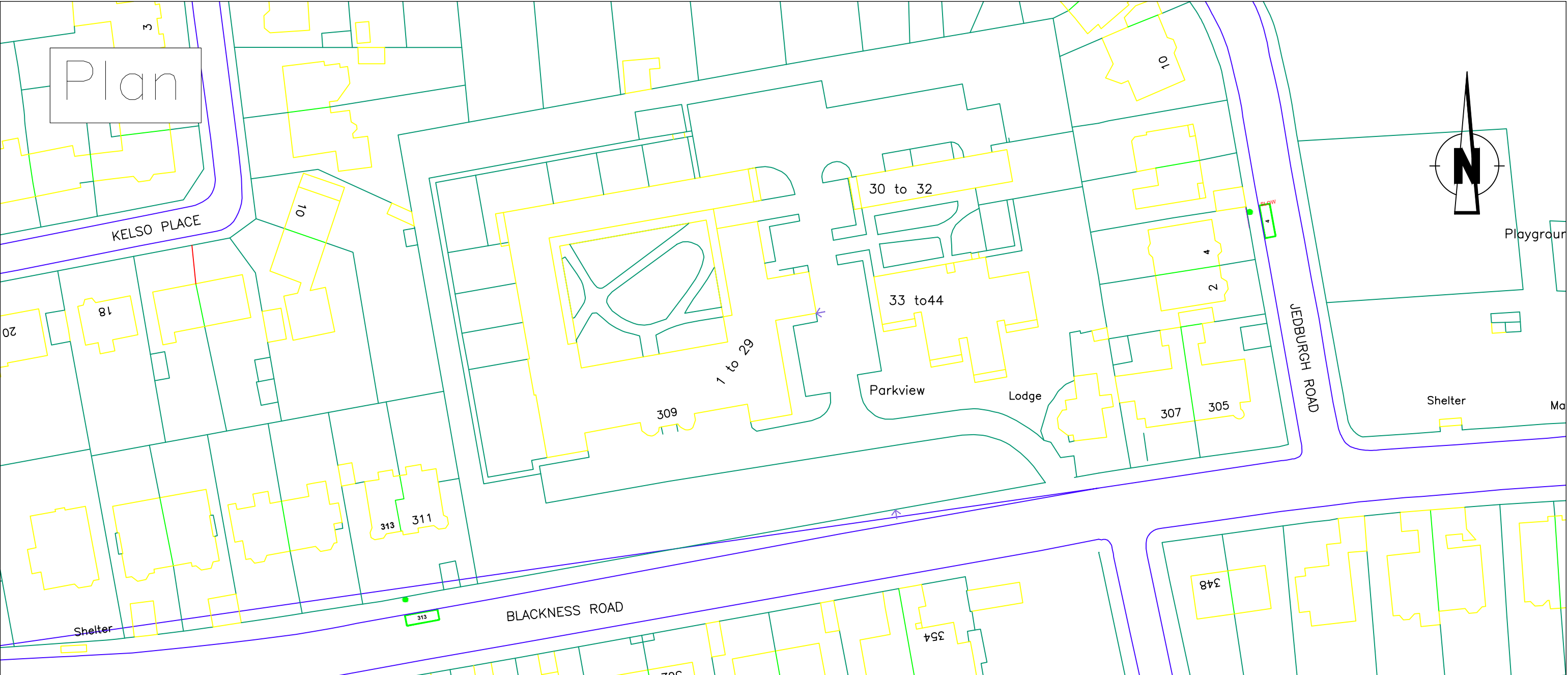


City Development Department

City Development Department, Director Robin Presswood
Dundee House, 50 North Lindsay Street, Dundee DD1 1QE

Reproduced by permission of Ordnance Survey on behalf of HMRS. Crown copyright and database right 2019. All rights reserved. Ordnance Survey Licence number: 100023371.

Plan




Legend



revision					
Drawn	Checked	Drng.No.	Project No.	Scale	Date
S.S.	R.T.	S15	T19.06.06	NTS	07.06.19.

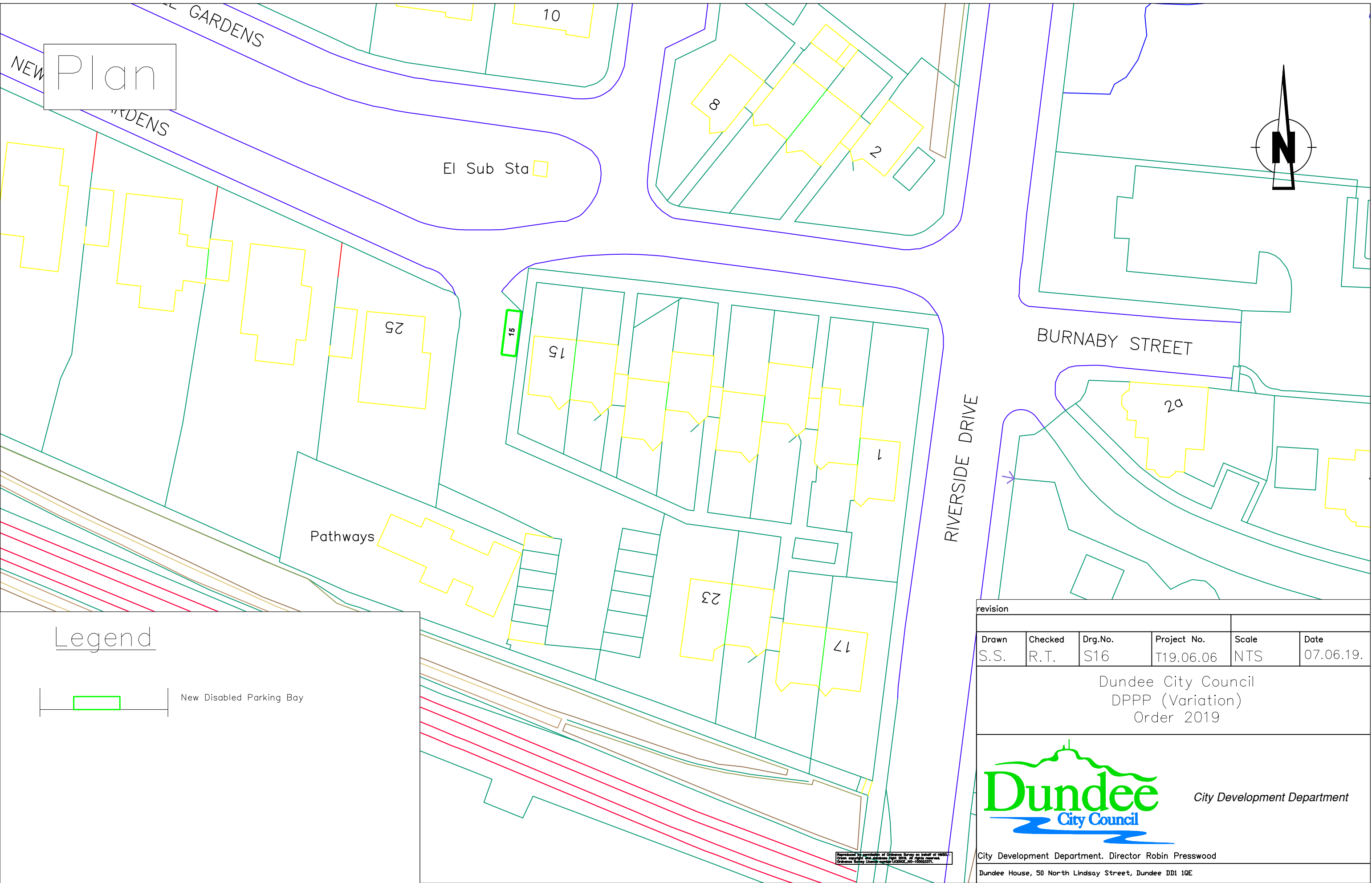
Dundee City Council
 DPPP (Variation)
 Order 2019



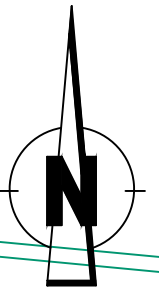
City Development Department

City Development Department, Director Robin Presswood
 Dundee House, 50 North Lindsay Street, Dundee DD1 1QE

Reproduced by permission of Ordnance Survey on behalf of HMSO. Crown copyright and database right 2018. All rights reserved. Ordnance Survey Licence number: 100033371.



NEW Plan




El Sub Sta

BURNABY STREET

RIVERSIDE DRIVE

Pathways

Legend



New Disabled Parking Bay

revision					
Drawn	Checked	Dr.No.	Project No.	Scale	Date
S.S.	R.T.	S16	T19.06.06	NTS	07.06.19.

Dundee City Council
DPPP (Variation)
Order 2019



City Development Department

Reproduced by permission of Ordnance Survey on behalf of HMSO. Crown copyright. All rights reserved. Ordnance Survey Licence number: 100033371.

City Development Department, Director Robin Presswood
Dundee House, 50 North Lindsay Street, Dundee DD1 1QE