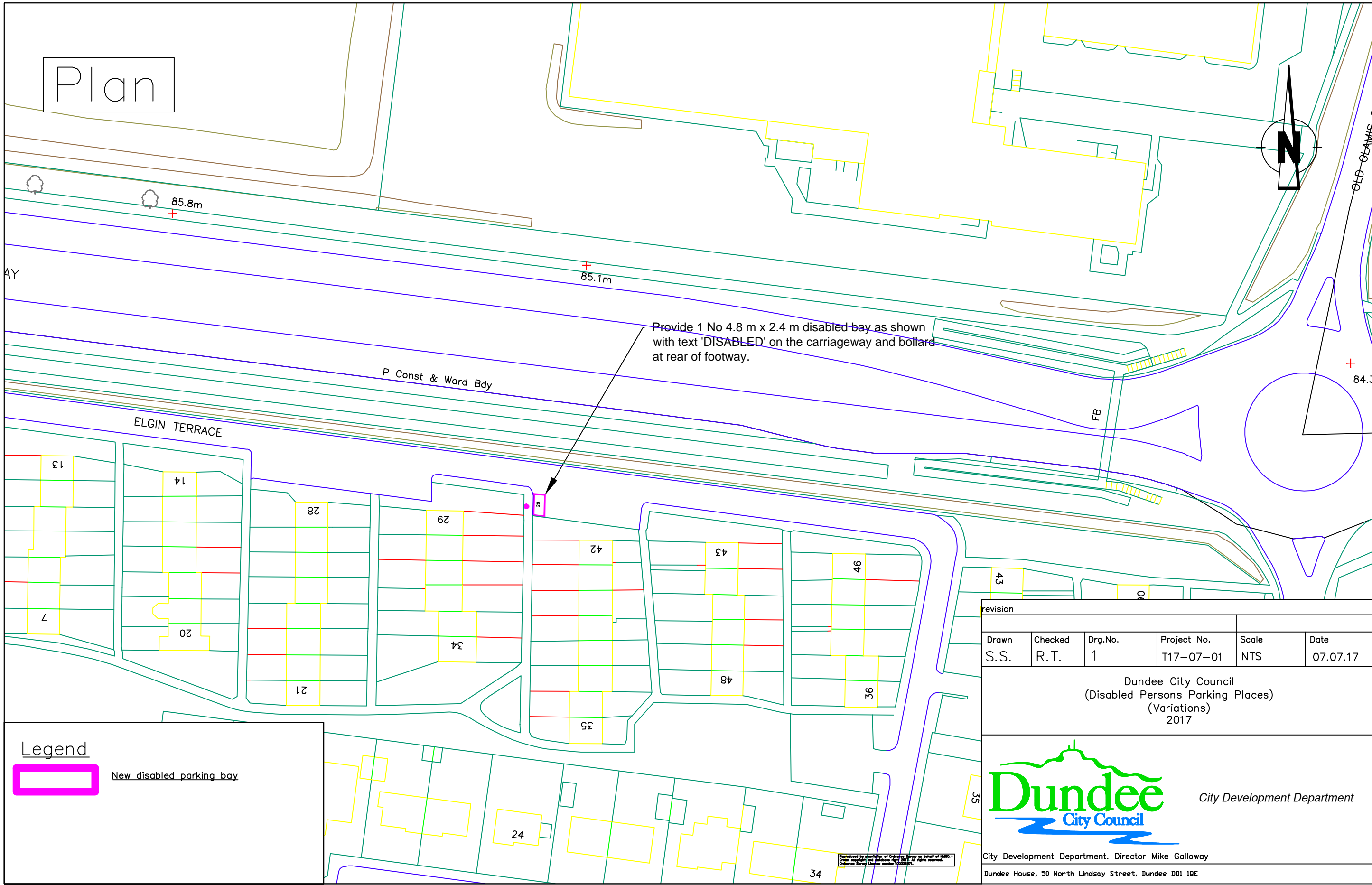


Plan




Legend

 New disabled parking bay

Provide 1 No 4.8 m x 2.4 m disabled bay as shown with text 'DISABLED' on the carriageway and bollard at rear of footway.

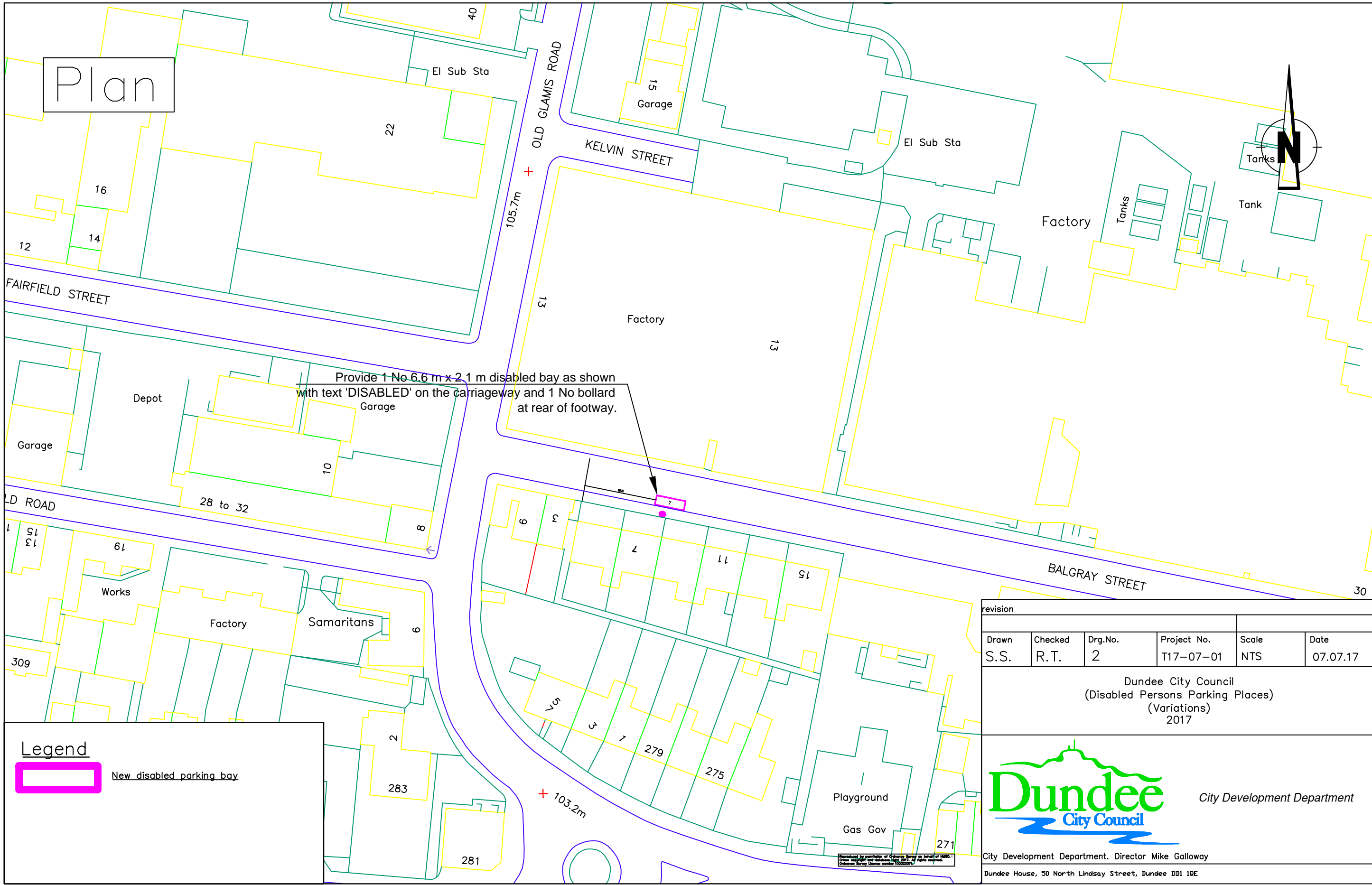
| revision | | | | | |
|----------|---------|---------|-------------|-------|----------|
| Drawn | Checked | Drg.No. | Project No. | Scale | Date |
| S.S. | R.T. | 1 | T17-07-01 | NTS | 07.07.17 |

Dundee City Council
(Disabled Persons Parking Places)
(Variations)
2017


 Dundee City Council
City Development Department

City Development Department. Director Mike Galloway
Dundee House, 50 North Lindsay Street, Dundee DD1 1QE

Reproduced by permission of Ordnance Survey on behalf of HMSO.
Crown copyright Dundee City Council 2017. All rights reserved.
Ordnance Survey Licence number 100023371.



Plan




Provide 1 No 6.6 m x 2.1 m disabled bay as shown with text 'DISABLED' on the carriageway and 1 No bollard at rear of footway.

Legend

 New disabled parking bay

| revision | | | | | |
|----------|---------|---------|-------------|-------|----------|
| Drawn | Checked | Drg.No. | Project No. | Scale | Date |
| S.S. | R.T. | 2 | T17-07-01 | NTS | 07.07.17 |

Dundee City Council
(Disabled Persons Parking Places)
(Variations)
2017

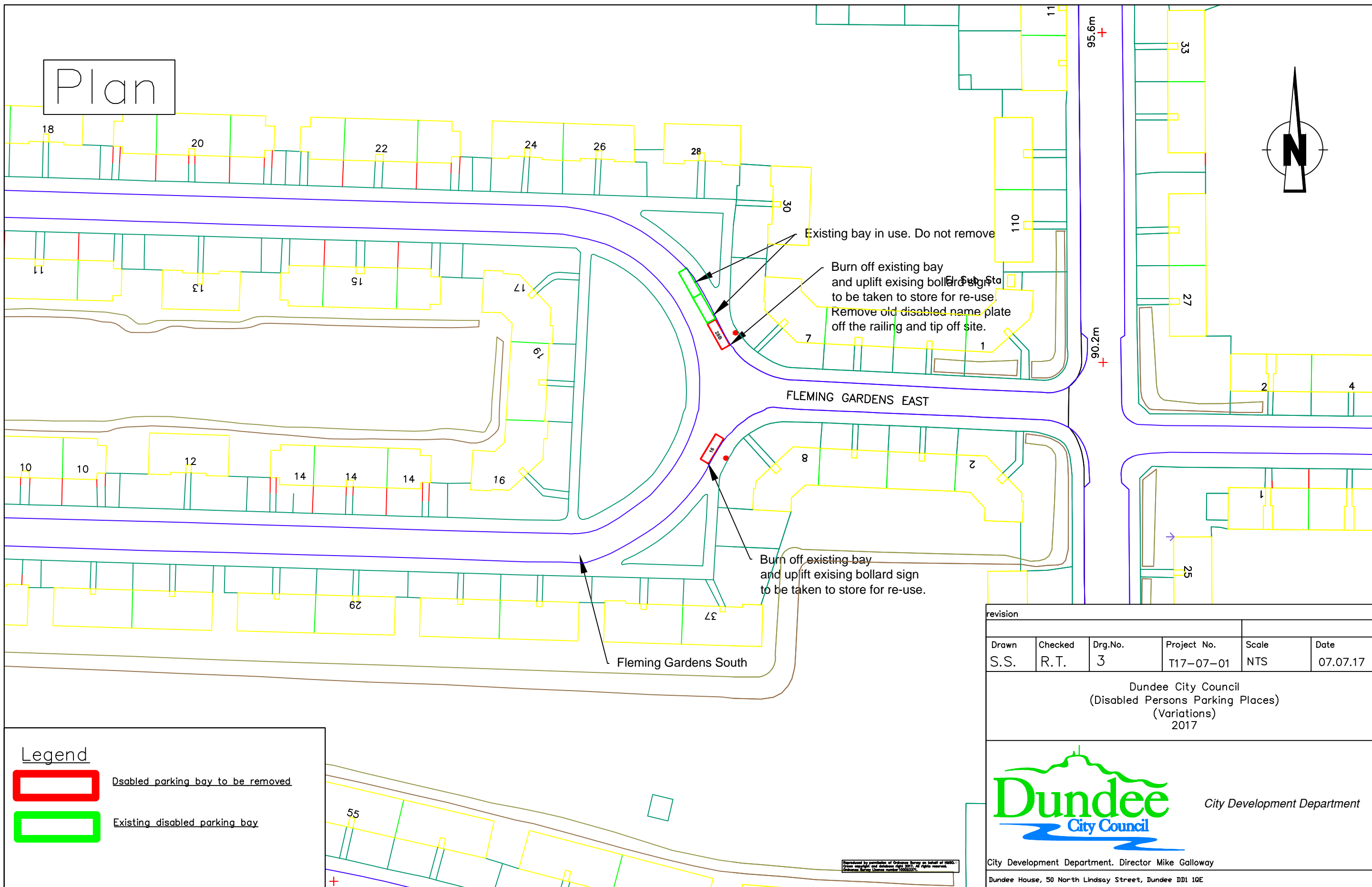
**Dundee**
City Council

City Development Department

City Development Department. Director Mike Galloway

Dundee House, 50 North Lindsay Street, Dundee DD1 1QE

Plan



Legend




Disabled parking bay to be removed



Existing disabled parking bay

| revision | | | | | |
|----------|---------|---------|-------------|-------|----------|
| Drawn | Checked | Drg.No. | Project No. | Scale | Date |
| S.S. | R.T. | 3 | T17-07-01 | NTS | 07.07.17 |

Dundee City Council
(Disabled Persons Parking Places)
(Variations)
2017

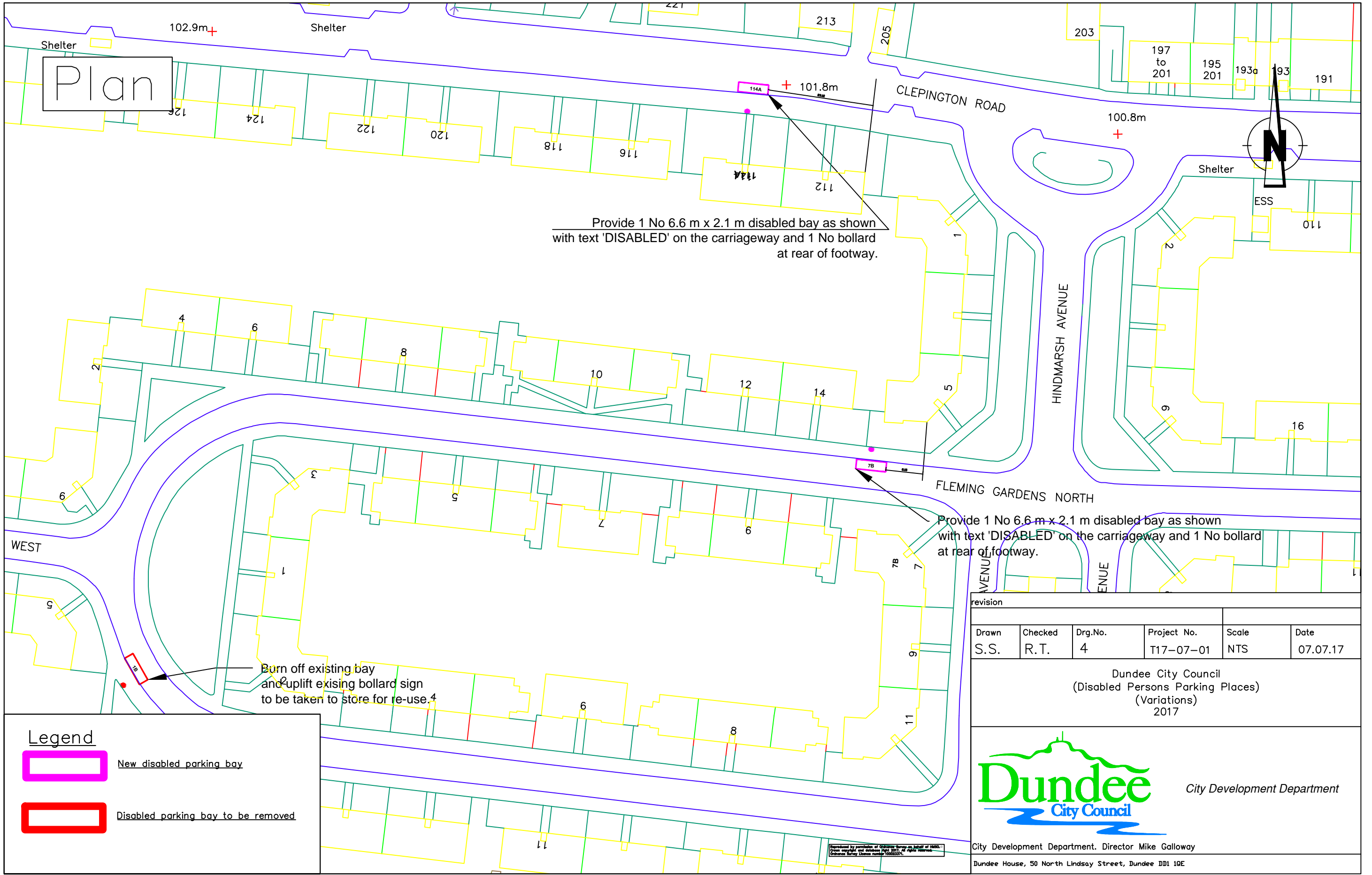


City Development Department

City Development Department. Director Mike Galloway

Dundee House, 50 North Lindsay Street, Dundee DD1 1QE

Reproduced by permission of Ordnance Survey on behalf of HMSO.
© Crown copyright and database right 2017. All rights reserved.
Ordnance Survey Licence number 100033371.





Plan

Provide 1 No 6.6 m x 2.1 m disabled bay as shown with text 'DISABLED' on the carriageway and 1 No bollard at rear of footway.

Provide 1 No 6.6 m x 2.1 m disabled bay as shown with text 'DISABLED' on the carriageway and 1 No bollard at rear of footway.

Burn off existing bay and uplift existing bollard sign to be taken to store for re-use.


Legend

-  New disabled parking bay
-  Disabled parking bay to be removed

revision

| | | | | | |
|-------|---------|---------|-------------|-------|----------|
| Drawn | Checked | Drg.No. | Project No. | Scale | Date |
| S.S. | R.T. | 4 | T17-07-01 | NTS | 07.07.17 |

Dundee City Council
(Disabled Persons Parking Places)
(Variations)
2017



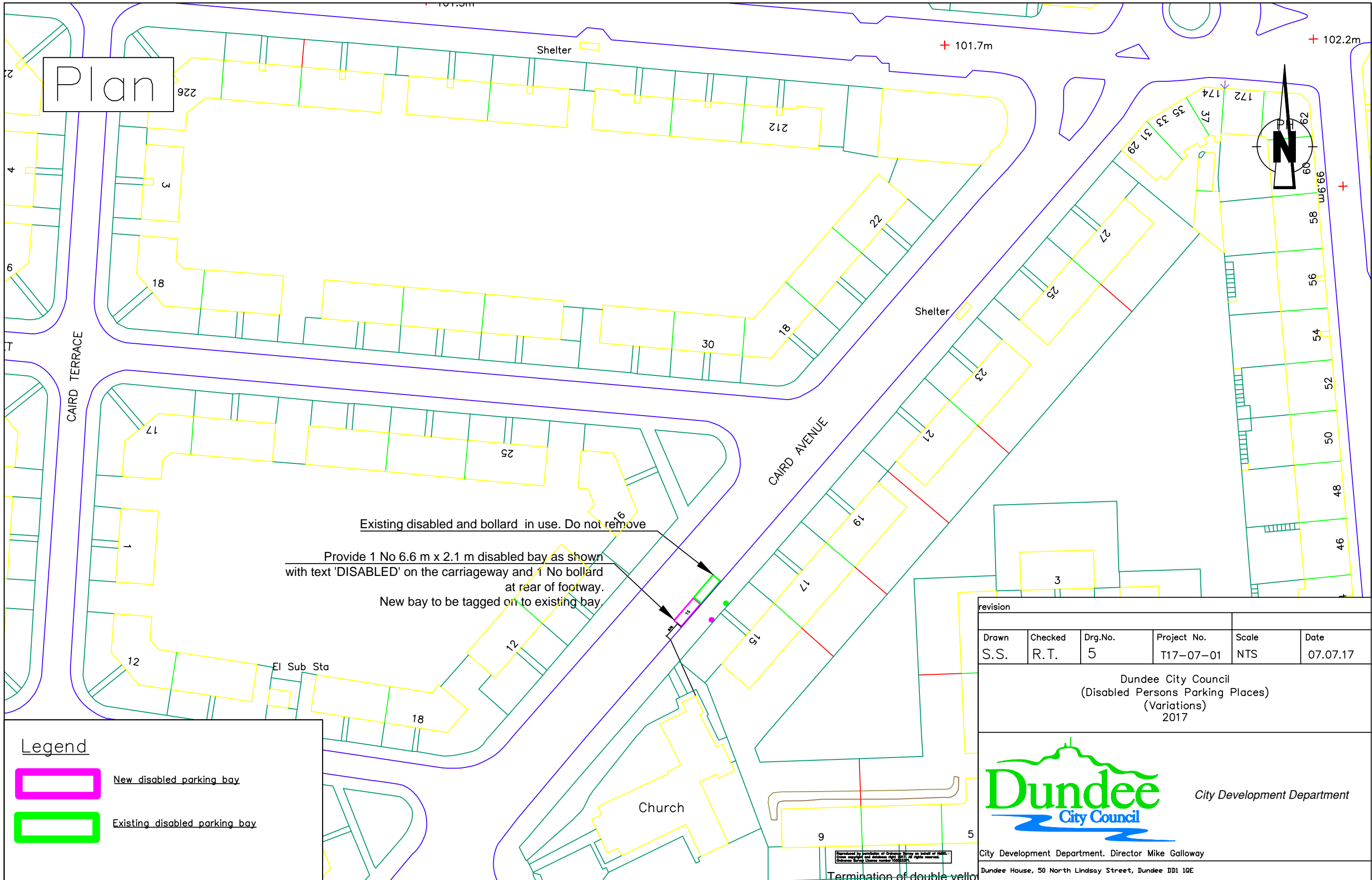
City Development Department

City Development Department. Director Mike Galloway

Dundee House, 50 North Lindsay Street, Dundee DD1 1QE

Downloaded by permission of Ordnance Survey on behalf of 16050.
From: mapdata and download July 2017. All rights reserved.
Ordnance Survey License number 100025371.

Plan



Existing disabled and bollard in use. Do not remove

Provide 1 No 6.6 m x 2.1 m disabled bay as shown with text 'DISABLED' on the carriageway and 1 No bollard at rear of footway.

New bay to be tagged on to existing bay

| revision | | | | | |
|----------|---------|---------|-------------|-------|----------|
| Drawn | Checked | Drg.No. | Project No. | Scale | Date |
| S.S. | R.T. | 5 | T17-07-01 | NTS | 07.07.17 |

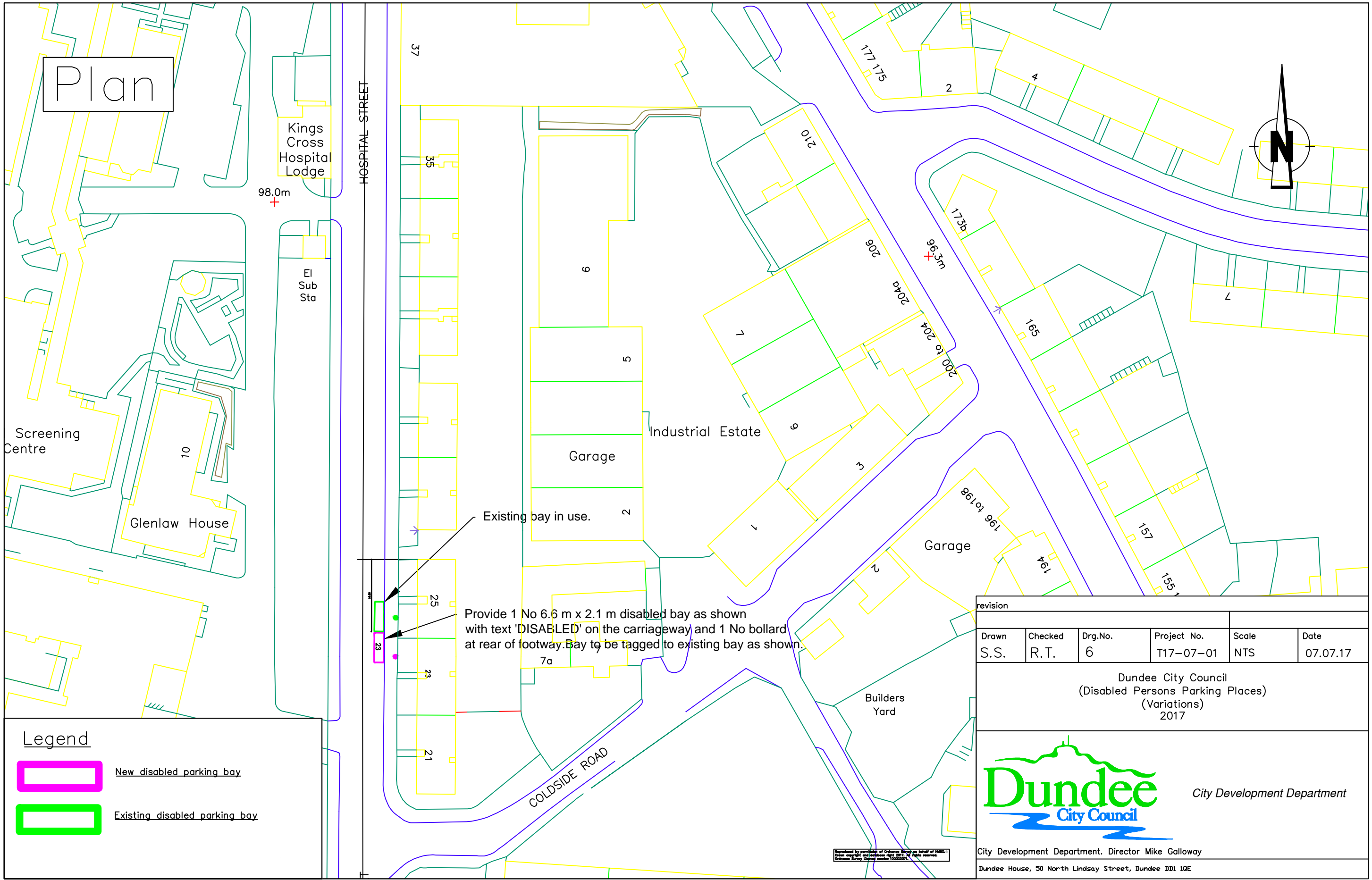
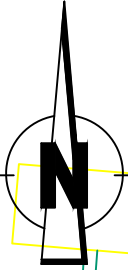
Dundee City Council
(Disabled Persons Parking Places)
(Variations)
2017

Dundee
City Council

City Development Department

City Development Department. Director Mike Galloway
Dundee House, 50 North Lindsay Street, Dundee DD1 1QE

Plan




Legend

New disabled parking bay

Existing disabled parking bay

| revision | | | | | |
|----------|---------|---------|-------------|-------|----------|
| Drawn | Checked | Drg.No. | Project No. | Scale | Date |
| S.S. | R.T. | 6 | T17-07-01 | NTS | 07.07.17 |

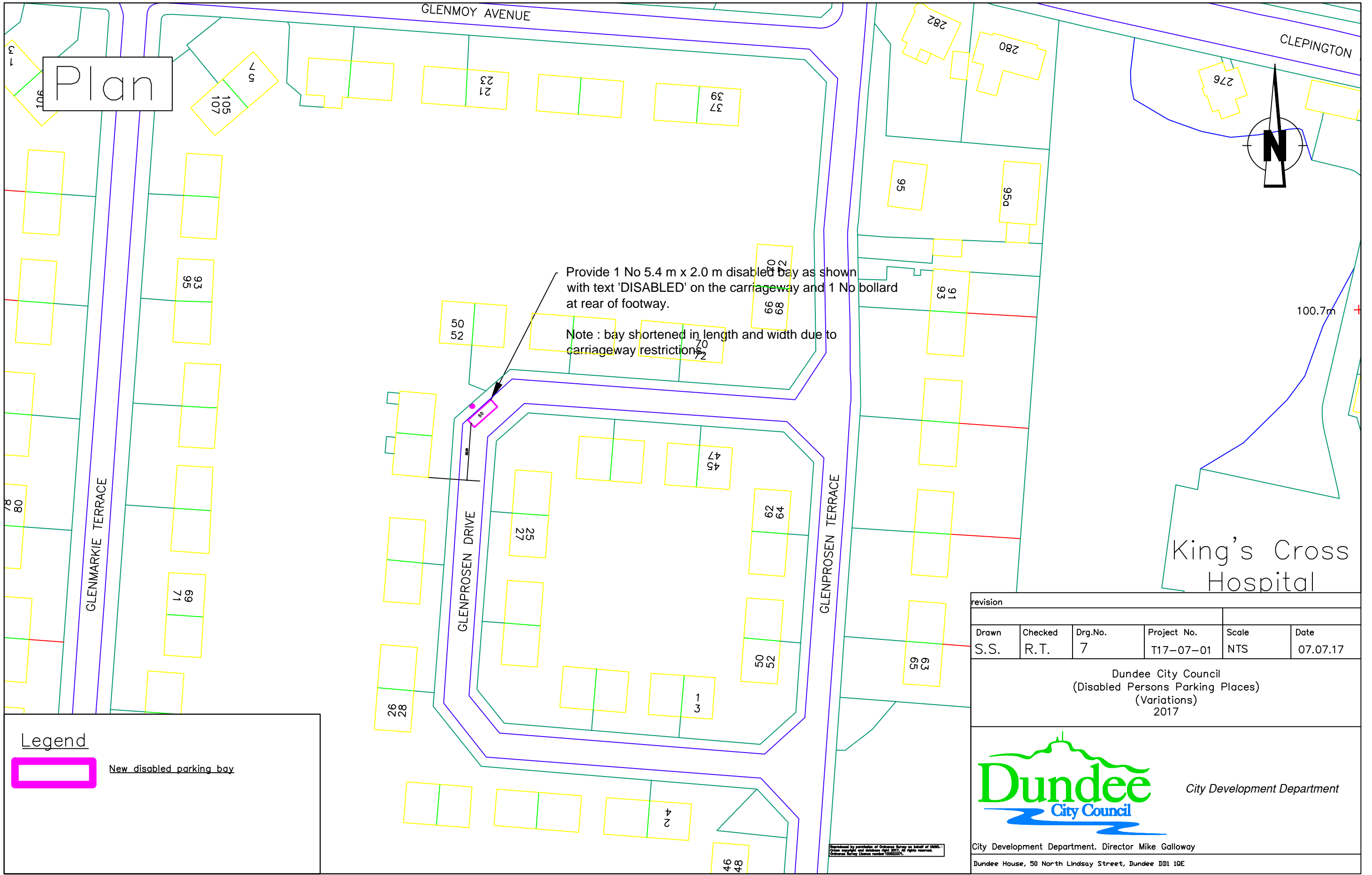
Dundee City Council
(Disabled Persons Parking Places)
(Variations)
2017



City Development Department

City Development Department. Director Mike Galloway
Dundee House, 50 North Lindsay Street, Dundee DD1 1QE


Reproduced by permission of Ordnance Survey on behalf of HMRS.
 Crown copyright and database right 2017. All rights reserved.
 Ordnance Survey Licence number 100033371



Provide 1 No 5.4 m x 2.0 m disabled bay as shown with text 'DISABLED' on the carriageway and 1 No bollard at rear of footway.

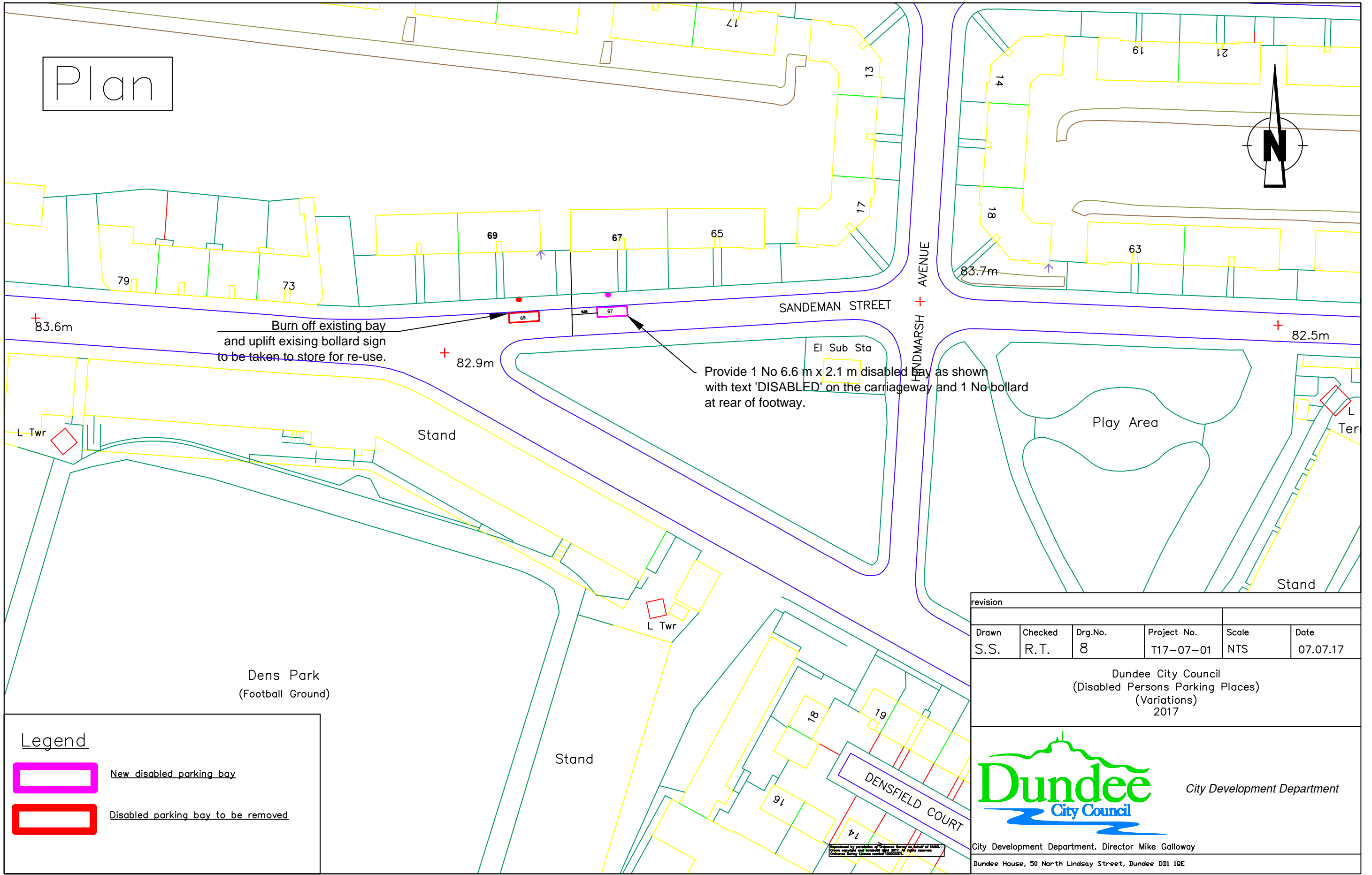
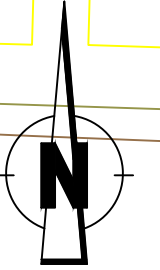
Note : bay shortened in length and width due to carriageway restrictions

King's Cross Hospital


| revision | | | | | |
|---|---------|---------|-------------|-------|----------|
| Drawn | Checked | Drg.No. | Project No. | Scale | Date |
| S.S. | R.T. | 7 | T17-07-01 | NTS | 07.07.17 |
| Dundee City Council (Disabled Persons Parking Places) (Variations) 2017 | | | | | |
|  City Development Department | | | | | |
| City Development Department. Director Mike Galloway | | | | | |
| Dundee House, 50 North Lindsay Street, Dundee DD1 1QE | | | | | |


Reproduced by permission of Ordnance Survey on behalf of HMSS. Crown copyright and database right 2017. All rights reserved. Ordnance Survey Licence number 100033371.

Plan




Legend

 New disabled parking bay

 Disabled parking bay to be removed

| revision | | | | | |
|----------|---------|---------|-------------|-------|----------|
| Drawn | Checked | Drg.No. | Project No. | Scale | Date |
| S.S. | R.T. | 8 | T17-07-01 | NTS | 07.07.17 |

Dundee City Council
(Disabled Persons Parking Places)
(Variations)
2017



City Development Department

City Development Department. Director Mike Galloway

Dundee House, 50 North Lindsay Street, Dundee DD1 1QE

Plan

Shelter

El Sub Sta

Play Area

MONCUR CRESCENT

PROVOST ROAD

844m

79.2m
+

Provide 1 No 4.8 m x 2.4 m disabled bay as shown with text 'DISABLED' on the carriageway and 1 No bollard at rear of footway.

Provide 2 Nos 6.6 m x 2.1 m disabled bay a

Legend



New disabled parking bay

revision

| | | | | | |
|---------------|-----------------|--------------|--------------------------|--------------|------------------|
| | | | | | |
| Drawn S.S. | Checked R.T. | Drg.No. 9 | Project No. T17-07-01 | Scale NTS | Date 07.07.17 |

Dundee City Council
(Disabled Persons Parking Places)
(Variations)
2017

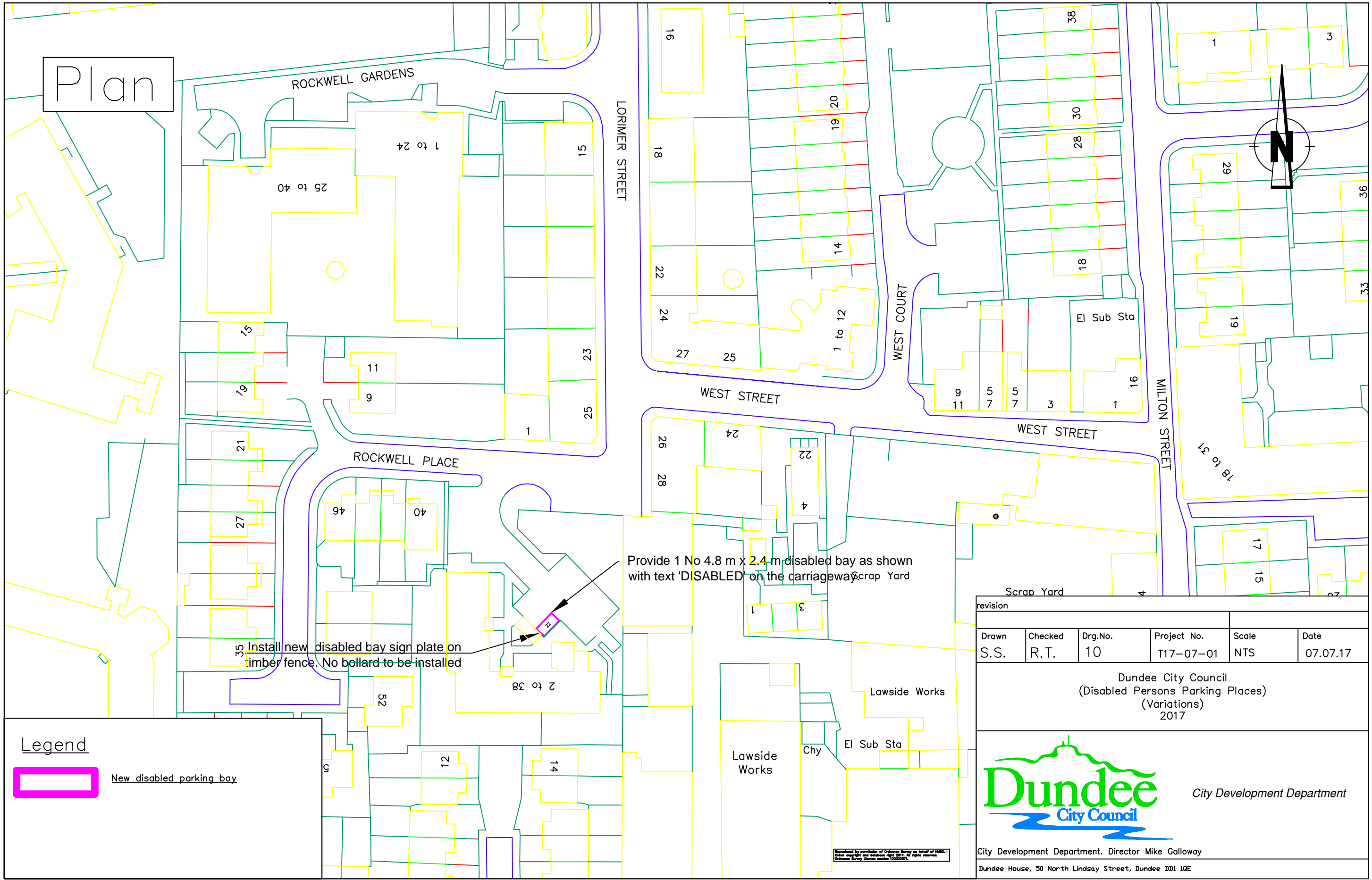
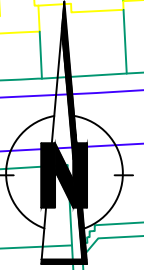


City Development Department

City Development Department. Director Mike Galloway

as Dundee House, 50 North Lindsay Street, Dundee DD1 1QE

Plan




Legend

New disabled parking bay

Scrap Yard

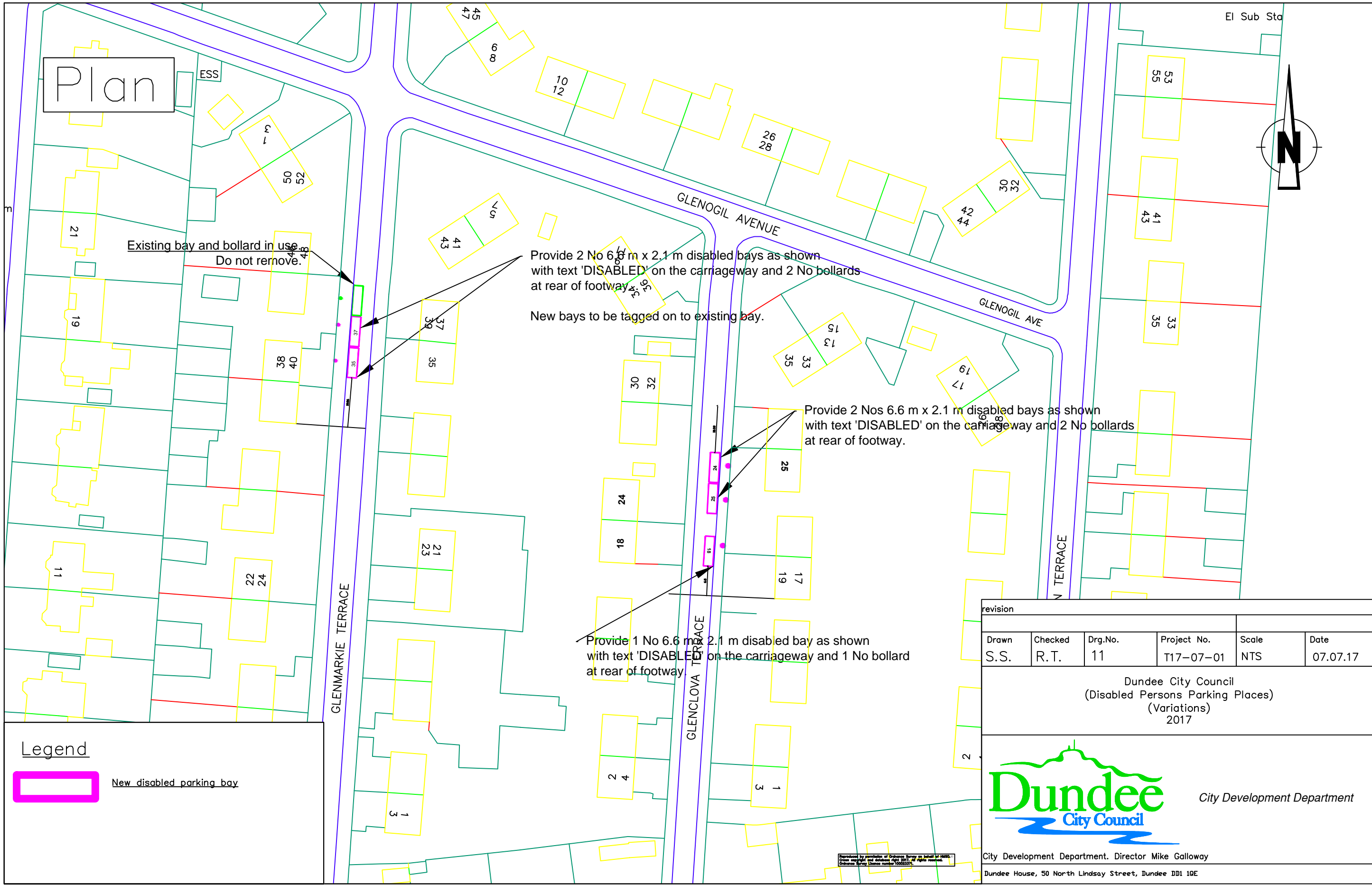
| revision | | | | | |
|----------|---------|---------|-------------|-------|----------|
| Drawn | Checked | Drg.No. | Project No. | Scale | Date |
| S.S. | R.T. | 10 | T17-07-01 | NTS | 07.07.17 |

Dundee City Council
(Disabled Persons Parking Places)
(Variations)
2017

City Development Department

City Development Department. Director Mike Galloway
Dundee House, 50 North Lindsay Street, Dundee DD1 1QE

Reproduced by permission of Ordnance Survey on behalf of HMSO.
© Crown copyright and database right 2017. All rights reserved.
Ordnance Survey License number 100033371.



Plan

Existing bay and bollard in use
Do not remove.

Provide 2 No 6.6 m x 2.1 m disabled bays as shown
with text 'DISABLED' on the carriageway and 2 No bollards
at rear of footway.
New bays to be tagged on to existing bay.

Provide 2 Nos 6.6 m x 2.1 m disabled bays as shown
with text 'DISABLED' on the carriageway and 2 No bollards
at rear of footway.

Provide 1 No 6.6 m x 2.1 m disabled bay as shown
with text 'DISABLED' on the carriageway and 1 No bollard
at rear of footway

Legend



New disabled parking bay

revision

| | | | | | |
|-------|---------|---------|-------------|-------|----------|
| Drawn | Checked | Drg.No. | Project No. | Scale | Date |
| S.S. | R.T. | 11 | T17-07-01 | NTS | 07.07.17 |

Dundee City Council
(Disabled Persons Parking Places)
(Variations)
2017

City Development Department

City Development Department. Director Mike Galloway
Dundee House, 50 North Lindsay Street, Dundee DD1 1QE

Downloaded by permission of Ordnance Survey on behalf of NTS.
Data supplied and corrected, April 2017. All rights reserved.
Ordnance Survey License number 100023371.

Plan

Shelter



103.4m

+ 103.8m

+ 103.8m

103.6m

+ 103.9m

STRATHMORE AVENUE

Provide 1 No 6.6 m x 2.1 m disabled bay as shown with text 'DISABLED' on the carriageway within layby and 1 No bollard at rear of footway.

Remove old disabled name plate from the railing and tip off site

Legend




New disabled parking bay

revision

| Drawn | Checked | Drg.No. | Project No. | Scale | Date |
|-------|---------|---------|-------------|-------|----------|
| S.S. | R.T. | 12 | T17-07-01 | NTS | 07.07.17 |

Dundee City Council
(Disabled Persons Parking Places)
(Variations)
2017



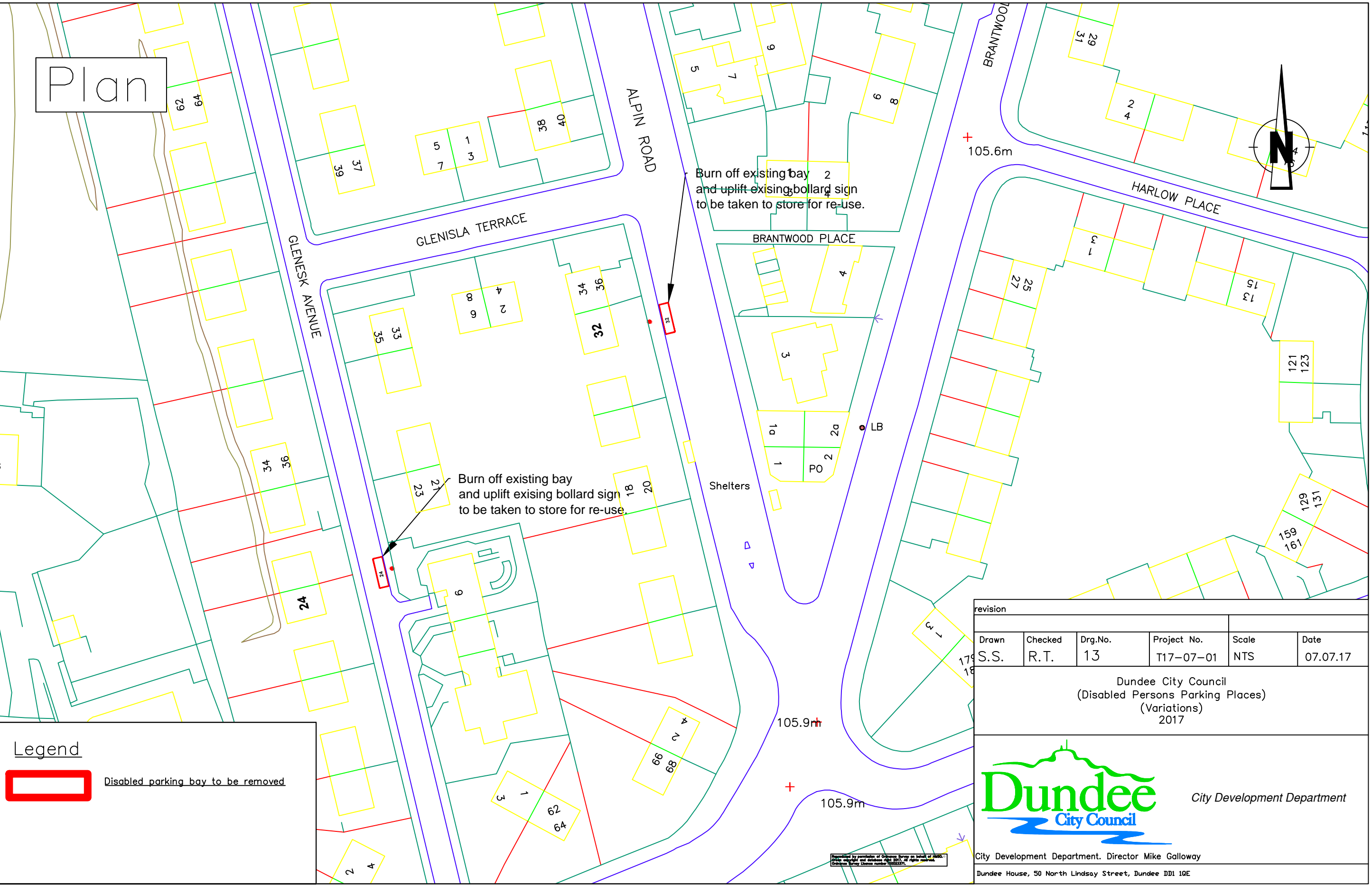
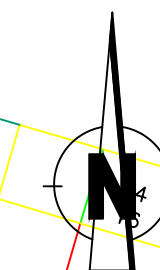
City Development Department

City Development Department. Director Mike Galloway


Dundee House, 50 North Lindsay Street, Dundee DD1 1QE

Reproduced by permission of Ordnance Survey on behalf of HMSO.
© Crown copyright and database right 2012. All rights reserved.
Ordnance Survey Licence number 100023374

Plan




Legend

 Disabled parking bay to be removed

| revision | | | | | |
|----------|---------|---------|-------------|-------|----------|
| Drawn | Checked | Drg.No. | Project No. | Scale | Date |
| S.S. | R.T. | 13 | T17-07-01 | NTS | 07.07.17 |

Dundee City Council
(Disabled Persons Parking Places)
(Variations)
2017

 **Dundee**
City Council

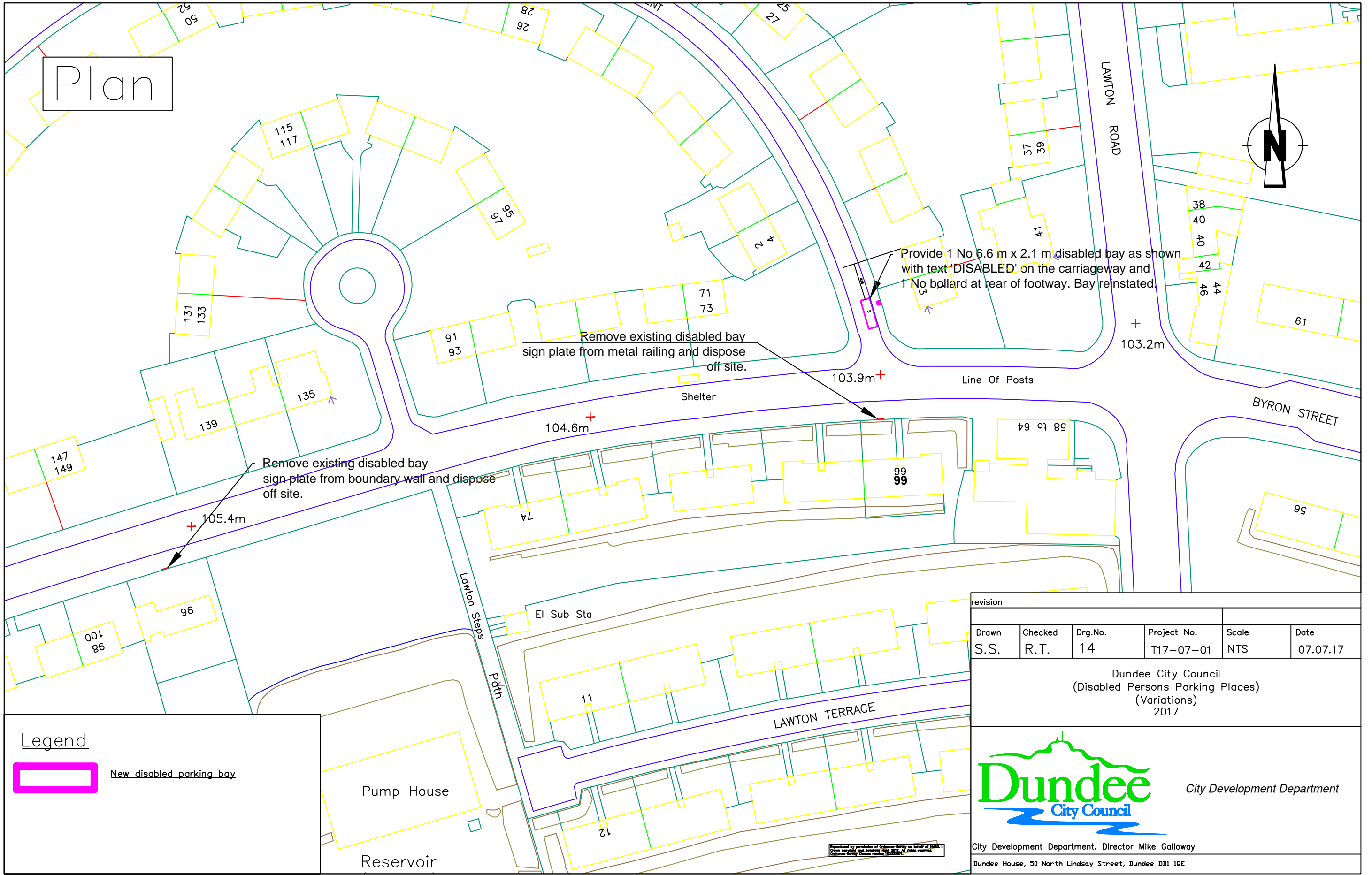
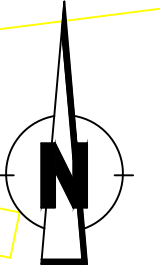
City Development Department

City Development Department. Director Mike Galloway

Dundee House, 50 North Lindsay Street, Dundee DD1 1QE

Approved by permission of Ordnance Survey on behalf of HMS. Plans may be used for non-commercial purposes only. Ordnance Survey Licence number 100033714. Notes reserved.

Plan




Legend

 New disabled parking bay

| revision | | | | | |
|----------|---------|---------|-------------|-------|----------|
| Drawn | Checked | Drg.No. | Project No. | Scale | Date |
| S.S. | R.T. | 14 | T17-07-01 | NTS | 07.07.17 |

Dundee City Council
(Disabled Persons Parking Places)
(Variations)
2017

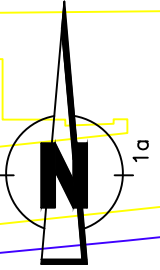
**Dundee**
City Council

City Development Department

City Development Department. Director Mike Galloway
Dundee House, 50 North Lindsay Street, Dundee DD1 1QE

Prepared by permission of Ordnance Survey on behalf of HMS. Crown copyright and database right 2017. All rights reserved. Ordnance Survey Licence number 100033372.

Plan



BYRON TERRACE

LENG STREET

Tunnel (disused)

Existing disabled bay and bollard sign in use. Do not remove

Remove existing disabled bay sign plate from street lighting column and take to store

Existing disabled bay in use. Do not remove

Provide 1 No 6.6 m x 2.1 m disabled bay as shown with text 'DISABLED' on the carriageway and 1 No bollard Bay to be tagged on to existing bay.

Surgery

El Sub Sta

KEATS PLACE

Legend

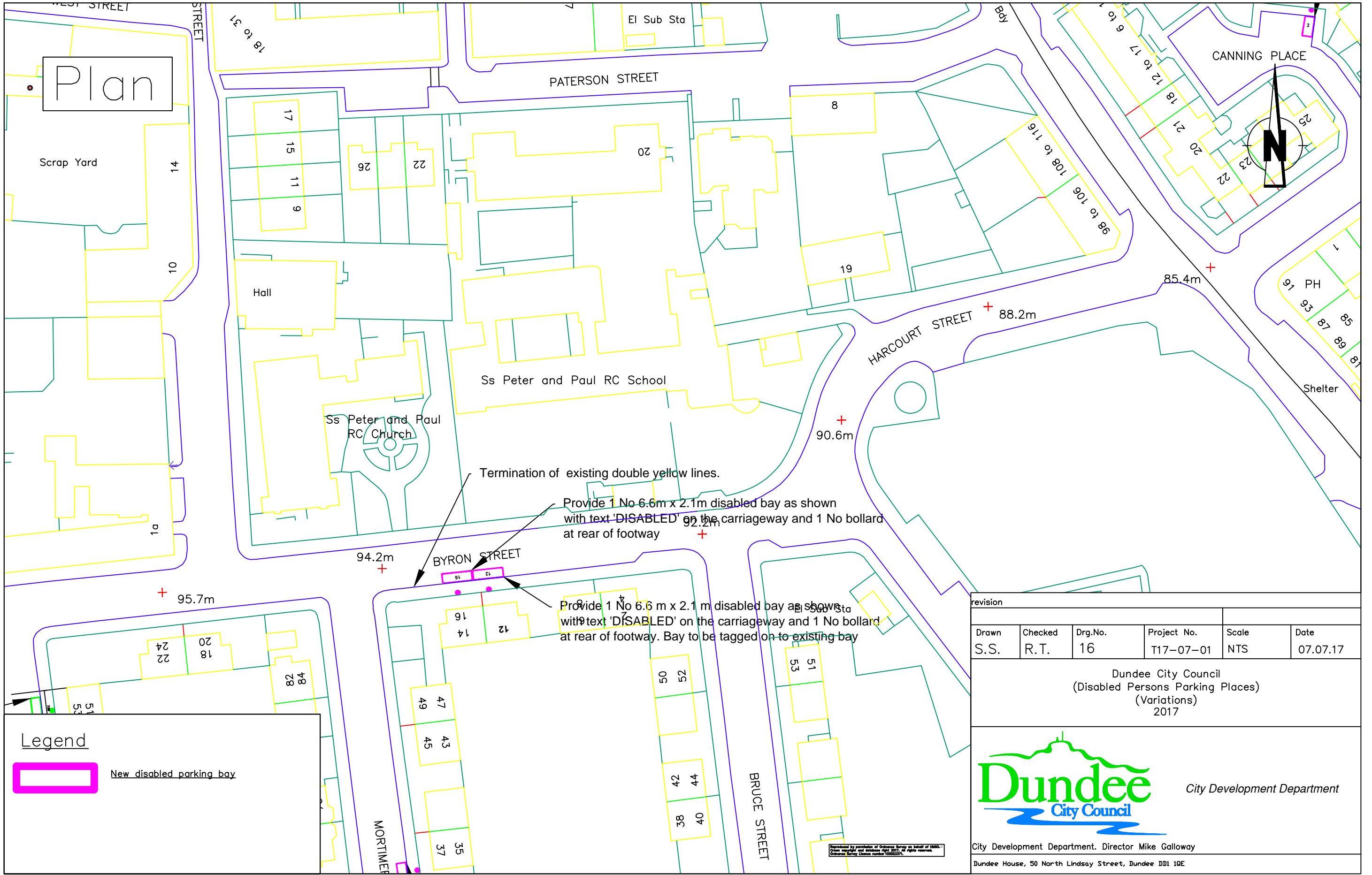
- New disabled parking bay
- Disabled parking bay to be removed
- Existing disabled parking bay


| revision | | | | | |
|----------|---------|---------|-------------|-------|----------|
| Drawn | Checked | Drg.No. | Project No. | Scale | Date |
| S.S. | R.T. | 15 | T17-07-01 | NTS | 07.07.17 |

Dundee City Council
(Disabled Persons Parking Places)
(Variations)
2017

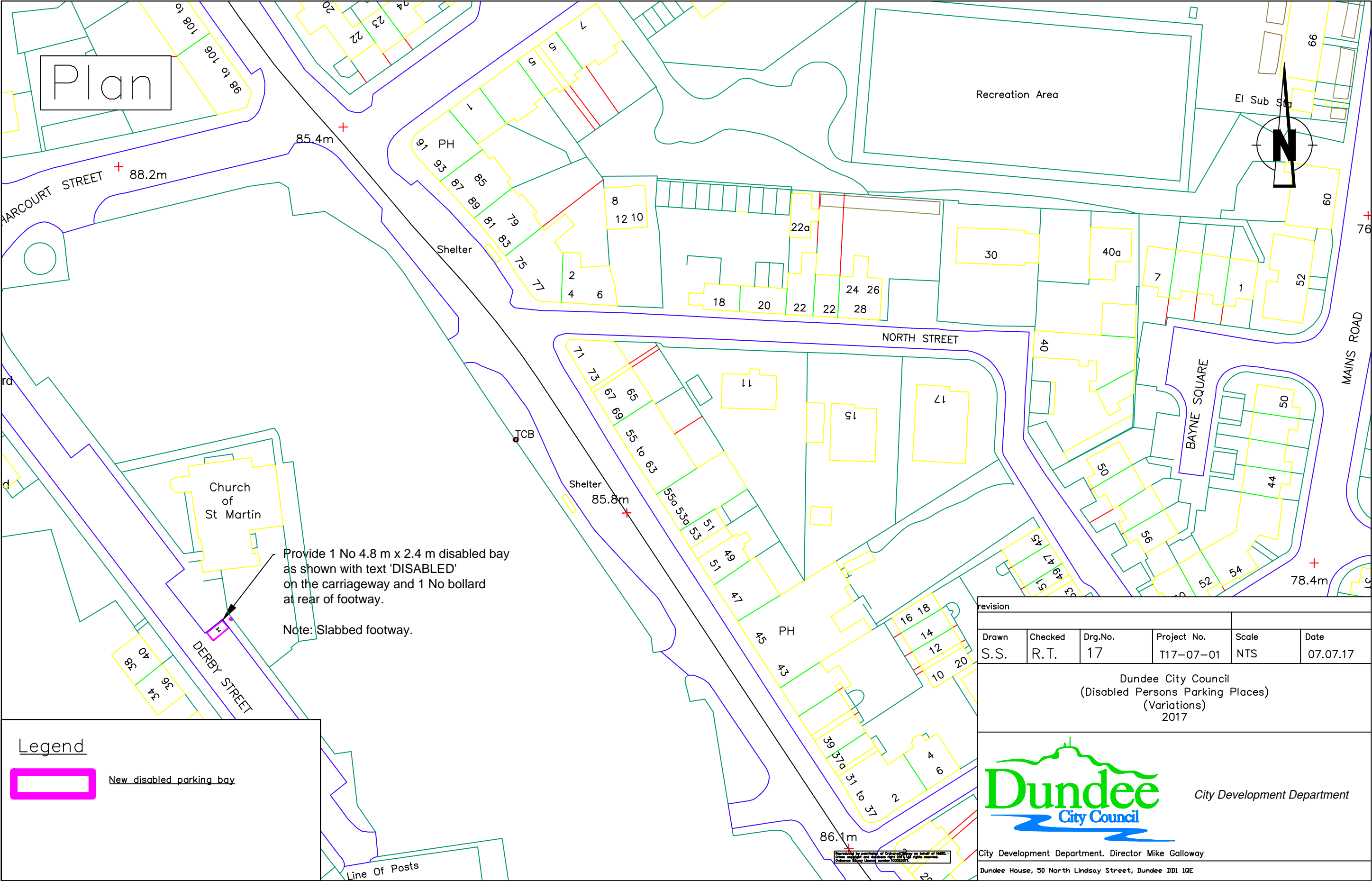
Dundee City Council
City Development Department


City Development Department. Director Mike Galloway
Dundee House, 50 North Lindsay Street, Dundee DD1 1QE

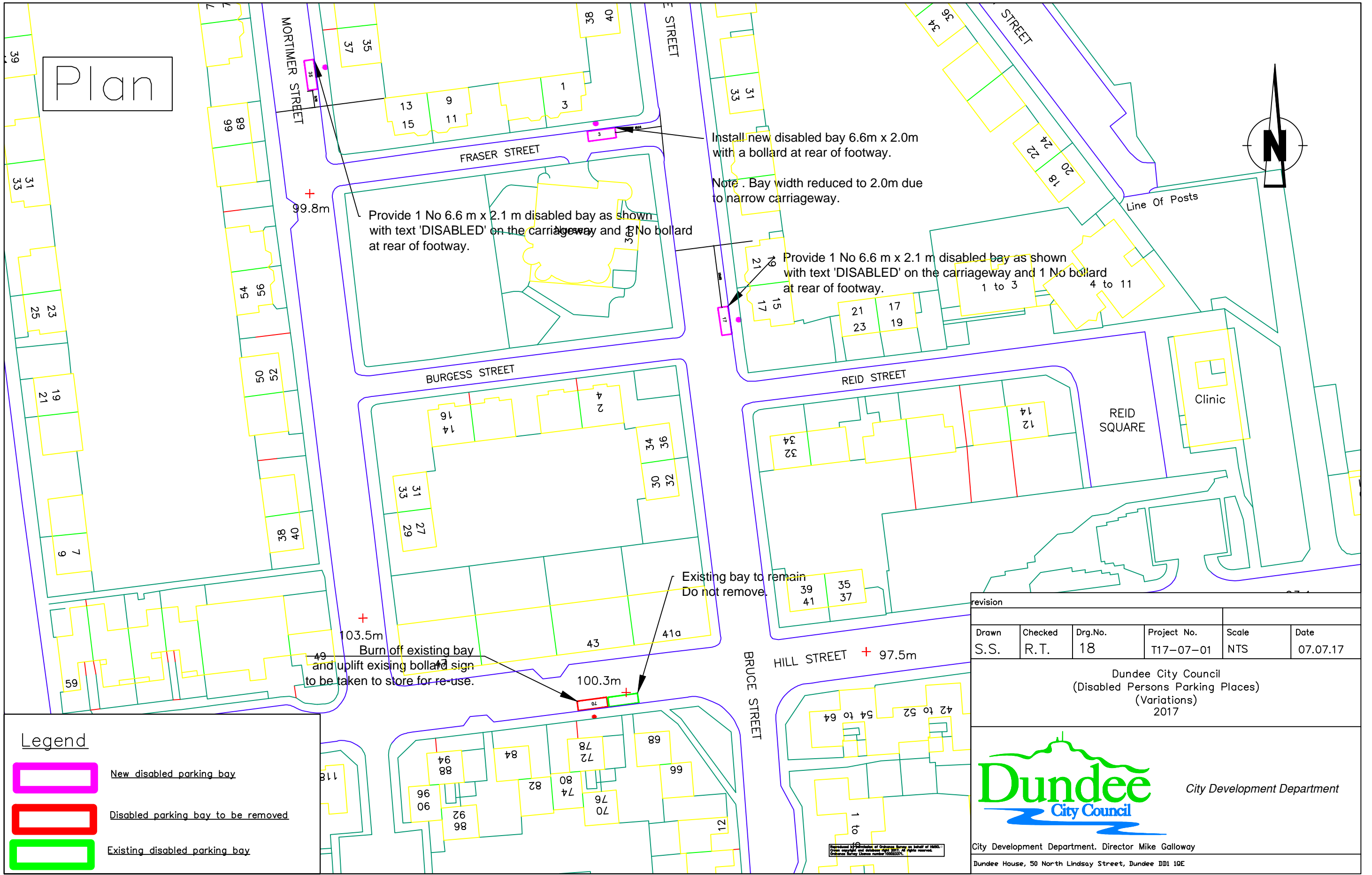


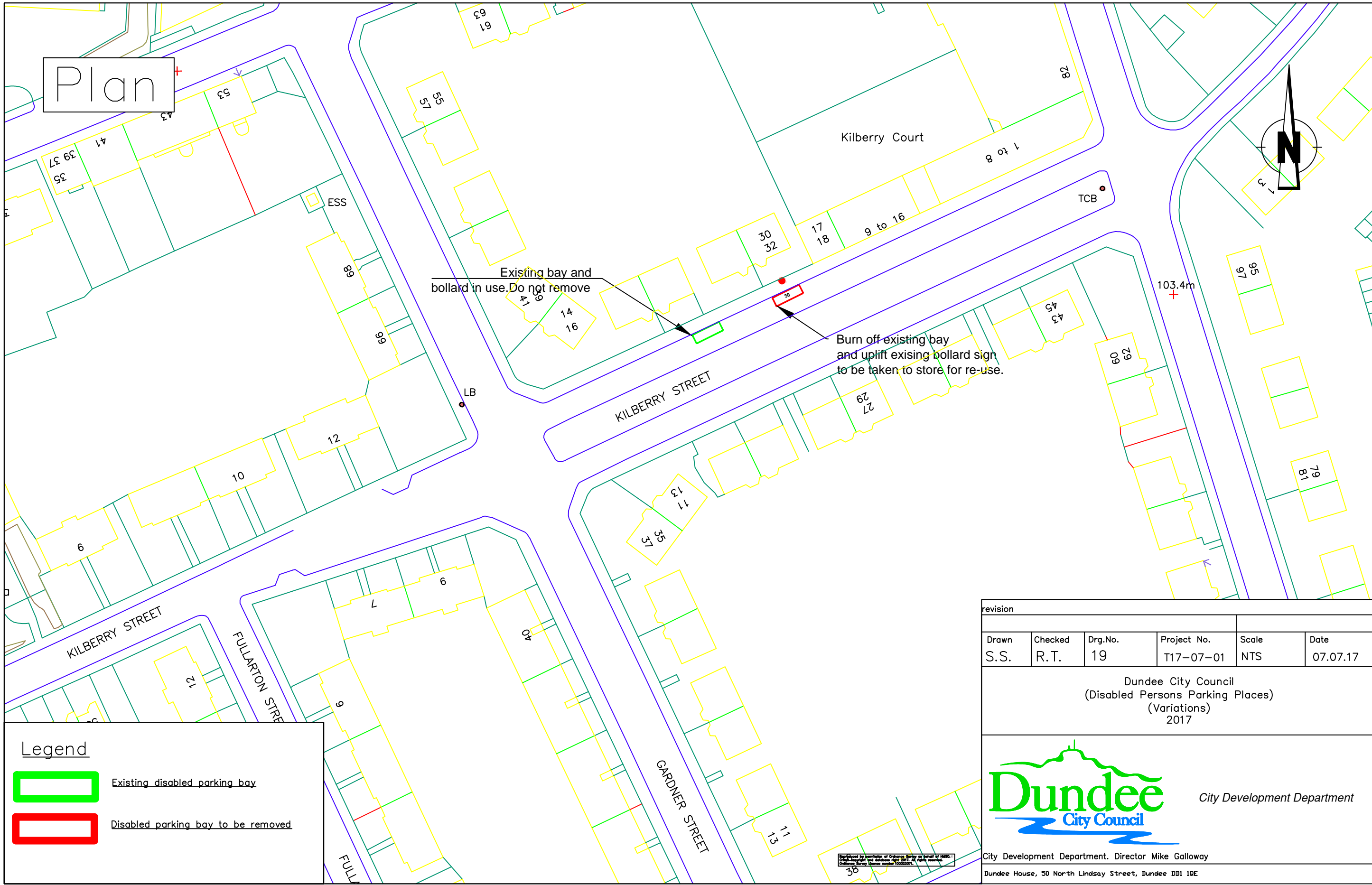
| revision | | | | | |
|--|---------|---------|-------------|-------|----------|
| Drawn | Checked | Drg.No. | Project No. | Scale | Date |
| S.S. | R.T. | 16 | T17-07-01 | NTS | 07.07.17 |
| Dundee City Council (Disabled Persons Parking Places) (Variations) 2017 | | | | | |
|  City Development Department | | | | | |
| City Development Department. Director Mike Galloway | | | | | |
| Dundee House, 50 North Lindsay Street, Dundee DD1 1QE | | | | | |

Reproduced by permission of Ordnance Survey on behalf of HMSO.
From copyright material submitted April 2007. All rights reserved.
Ordnance Survey Licence number 100023371.




| revision | | | | | |
|--|---------|---------|-------------|-------|----------|
| Drawn | Checked | Drg.No. | Project No. | Scale | Date |
| S.S. | R.T. | 17 | T17-07-01 | NTS | 07.07.17 |
| Dundee City Council (Disabled Persons Parking Places) (Variations) 2017 | | | | | |
|  Dundee City Council City Development Department | | | | | |
| City Development Department. Director Mike Galloway | | | | | |
| Dundee House, 50 North Lindsay Street, Dundee DD1 1QE | | | | | |






Plan


Legend

 Existing disabled parking bay

 Disabled parking bay to be removed

| revision | | | | | |
|----------|---------|---------|-------------|-------|----------|
| Drawn | Checked | Drg.No. | Project No. | Scale | Date |
| S.S. | R.T. | 19 | T17-07-01 | NTS | 07.07.17 |

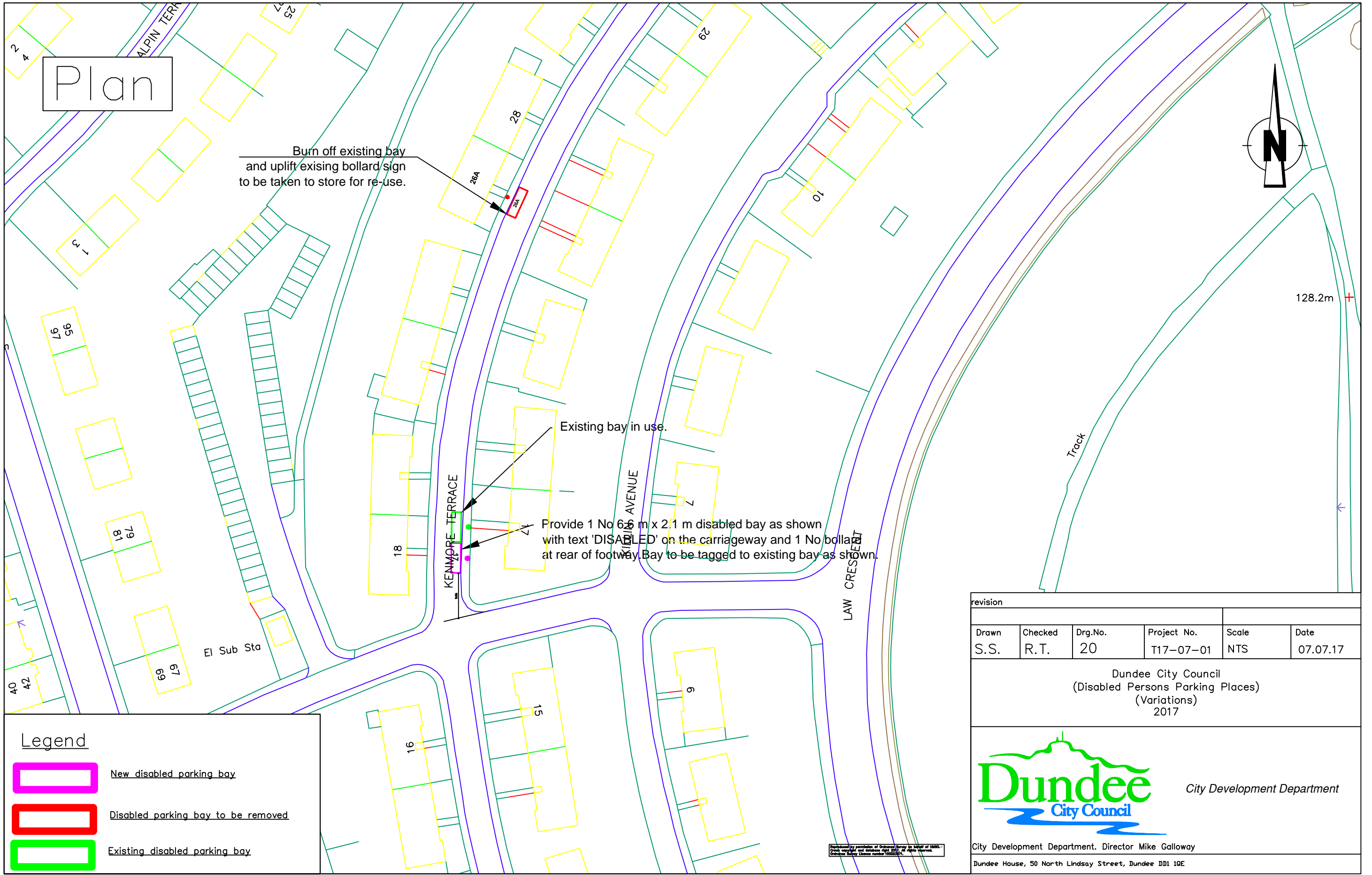
Dundee City Council
(Disabled Persons Parking Places)
(Variations)
2017

 **Dundee**
City Council

City Development Department

City Development Department. Director Mike Galloway

Dundee House, 50 North Lindsay Street, Dundee DD1 1QE



Plan

Burn off existing bay and uplift existing bollard sign to be taken to store for re-use.

Existing bay in use.

Provide 1 No 6.6 m x 2.1 m disabled bay as shown with text 'DISABLED' on the carriageway and 1 No bollard at rear of footway. Bay to be tagged to existing bay as shown.

Legend




New disabled parking bay

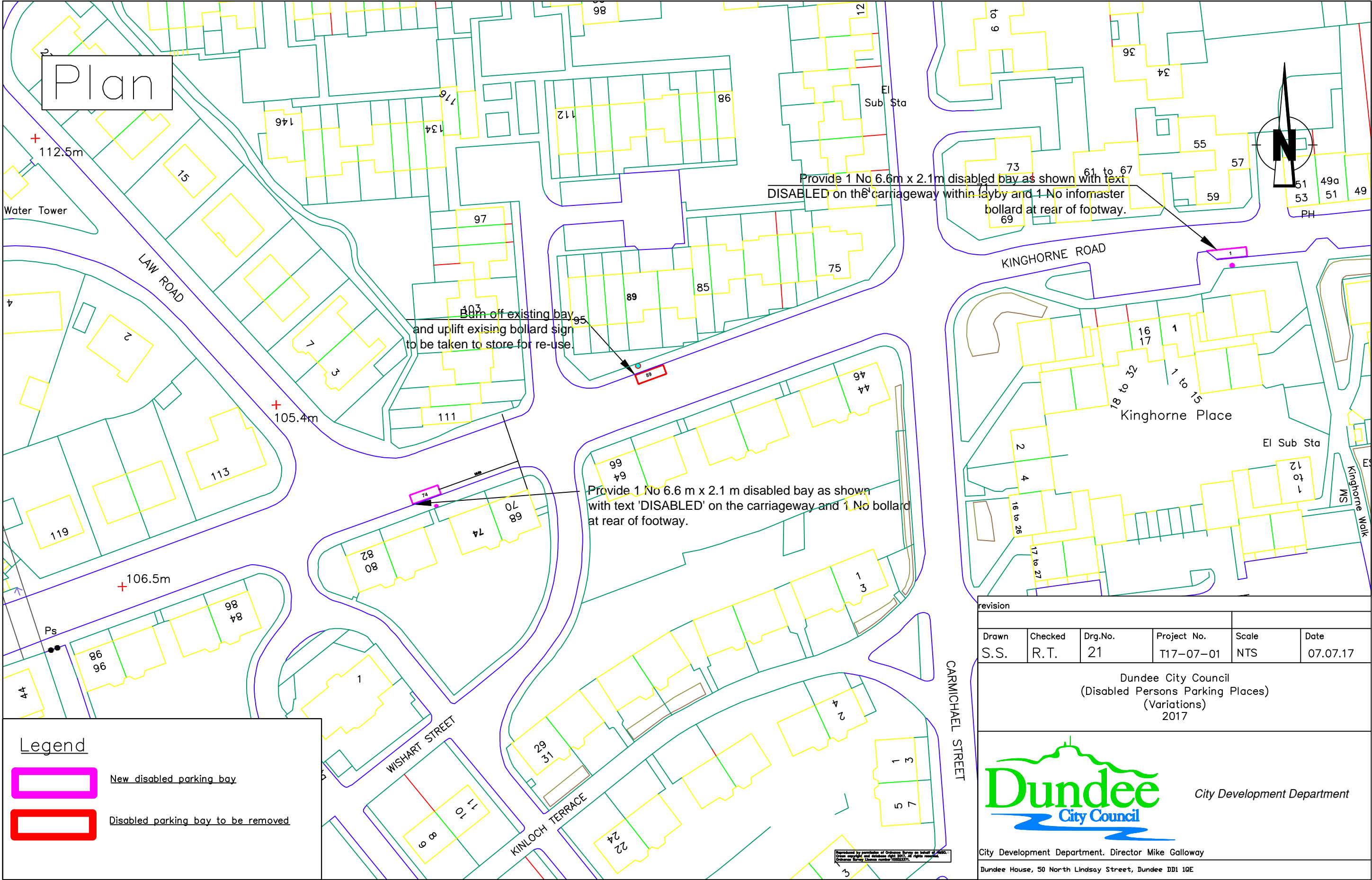



Disabled parking bay to be removed

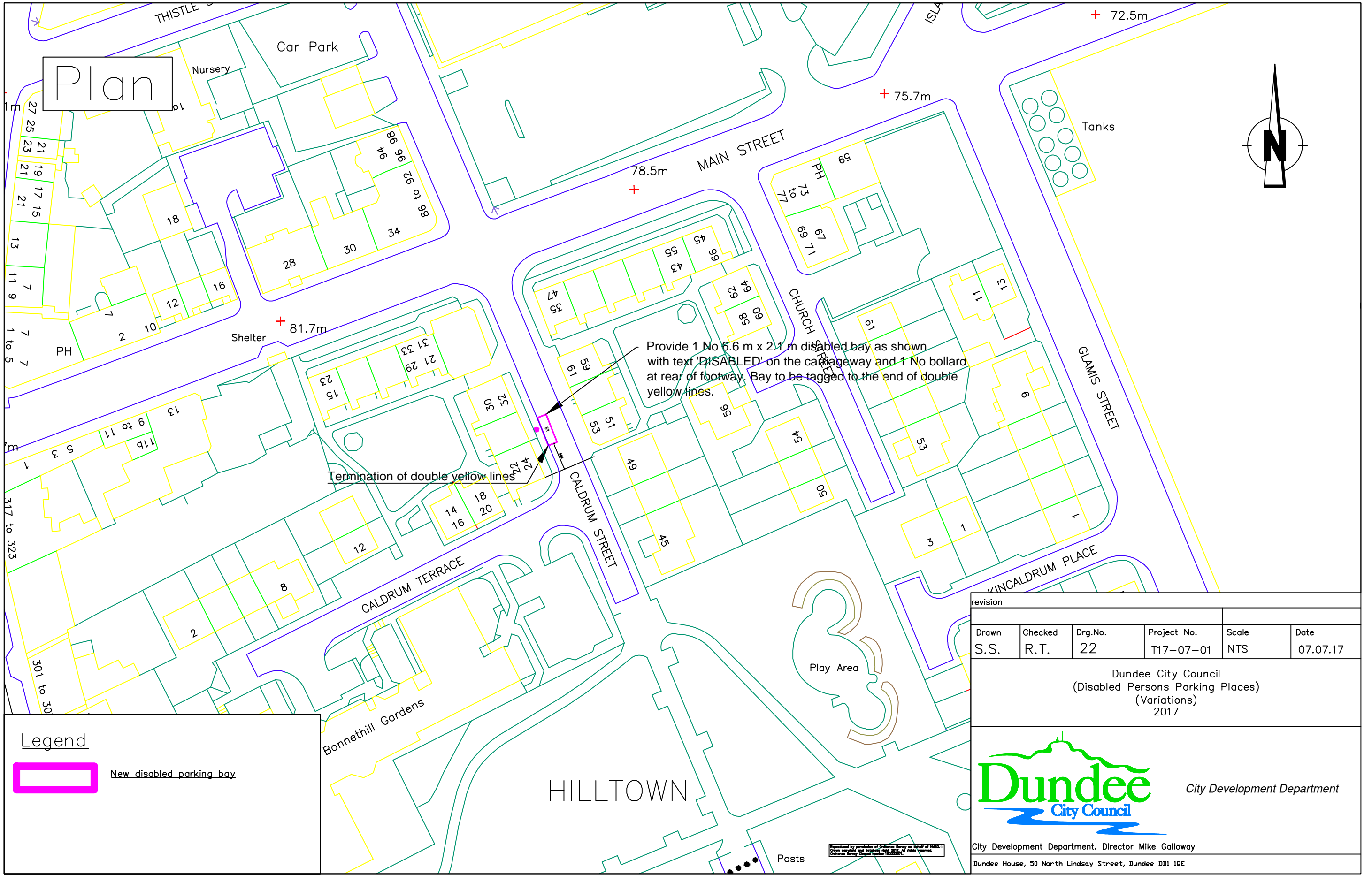


Existing disabled parking bay

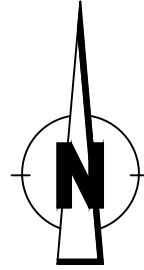
| revision | | | | | |
|---|---------|---------|-------------|-------|----------|
| Drawn | Checked | Drg.No. | Project No. | Scale | Date |
| S.S. | R.T. | 20 | T17-07-01 | NTS | 07.07.17 |
| Dundee City Council (Disabled Persons Parking Places) (Variations) 2017 | | | | | |
| <div><div><div>Dundee City Council</div></div><div>City Development Department</div></div> | | | | | |
| City Development Department. Director Mike Galloway | | | | | |
| Dundee House, 50 North Lindsay Street, Dundee DD1 1QE | | | | | |



| revision | | | | | |
|--|---------|---------|-------------|-------|----------|
| Drawn | Checked | Drg.No. | Project No. | Scale | Date |
| S.S. | R.T. | 21 | T17-07-01 | NTS | 07.07.17 |
| Dundee City Council (Disabled Persons Parking Places) (Variations) 2017 | | | | | |
| <div><div>City Development Department</div></div> | | | | | |
| City Development Department. Director Mike Galloway | | | | | |
| Dundee House, 50 North Lindsay Street, Dundee DD1 1QE | | | | | |




Plan



Provide 1 No 6.6 m x 2.1 m disabled bay as shown with text 'DISABLED' on the carmageway and 1 No bollard at rear of footway. Bay to be tagged to the end of double yellow lines.


Termination of double yellow lines

Legend

New disabled parking bay

| revision | | | | | |
|----------|---------|---------|-------------|-------|----------|
| Drawn | Checked | Drg.No. | Project No. | Scale | Date |
| S.S. | R.T. | 22 | T17-07-01 | NTS | 07.07.17 |

Dundee City Council
(Disabled Persons Parking Places)
(Variations)
2017

**Dundee**
City Council

City Development Department

City Development Department. Director Mike Galloway

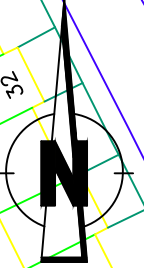
Dundee House, 50 North Lindsay Street, Dundee DD1 1QE

Represented by permission of Ordnance Survey on behalf of HMSO.
 Crown copyright and database right 2017. All rights reserved.
 Ordnance Survey Designation Number 100033712

Plan

Games Court

Our Lady's RC
Primary School



Provide 1 No 6.6 m x 2.1 m disabled bay as shown
with text 'DISABLED' on the carriageway.

Note: Narrow footway. Bollard sign not to be installed.
Disabled sign plate to be installed on to the boundary wall as marked on site.

Sign plate

NELSON STREET

ELLEN STREET

SOUTH GEORGE STREET

Grey Lodge
Settlement

Tivoli (Club)


BONYBANK ROAD

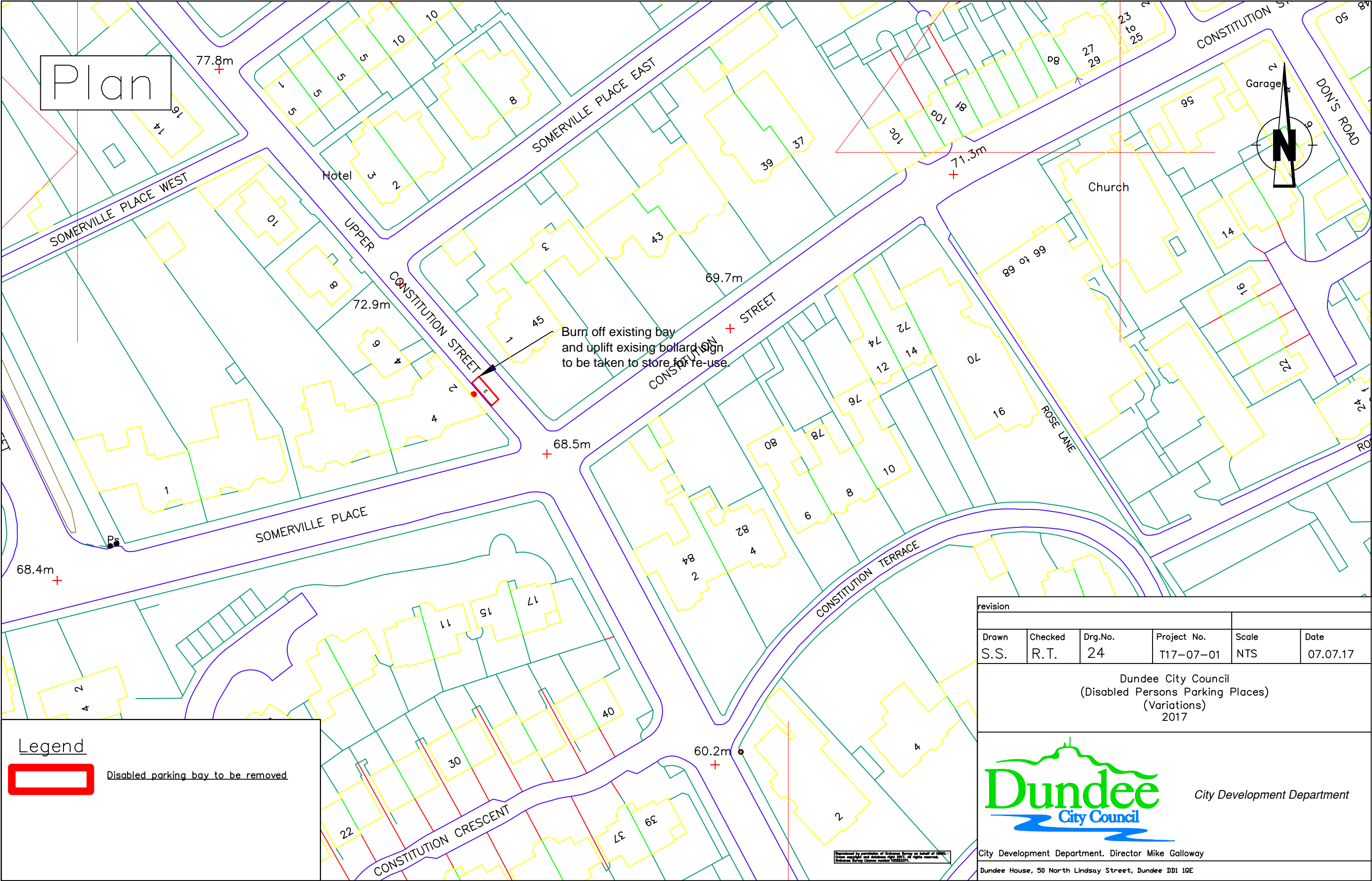
El Sub Sta

Legend

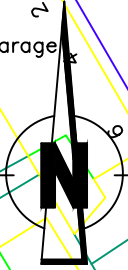


New disabled parking bay

| revision | | | | | |
|---|---------|---------|-------------|-------|----------|
| Drawn | Checked | Drg.No. | Project No. | Scale | Date |
| S.S. | R.T. | 23 | T17-07-01 | NTS | 07.07.17 |
| Dundee City Council (Disabled Persons Parking Places) (Variations) 2017 | | | | | |
|  City Development Department | | | | | |
| City Development Department. Director Mike Galloway | | | | | |
| Dundee House, 50 North Lindsay Street, Dundee DD1 1QE | | | | | |



Plan




Burn off existing bay
and uplift existing bollard sign
to be taken to store for re-use.

Legend



Disabled parking bay to be removed

| revision | | | | | |
|--|---------|---------|-------------|-------|----------|
| Drawn | Checked | Drg.No. | Project No. | Scale | Date |
| S.S. | R.T. | 24 | T17-07-01 | NTS | 07.07.17 |
| Dundee City Council (Disabled Persons Parking Places) (Variations) 2017 | | | | | |
|  City Development Department | | | | | |
| City Development Department. Director Mike Galloway | | | | | |
| Dundee House, 50 North Lindsay Street, Dundee DD1 1QE | | | | | |

Reproduced by permission of Ordnance Survey on behalf of HMRS.
© Crown copyright and database right 2017. All rights reserved.
Ordnance Survey Licence number 100033371.