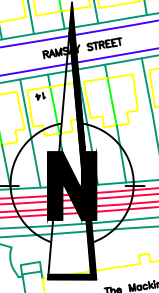
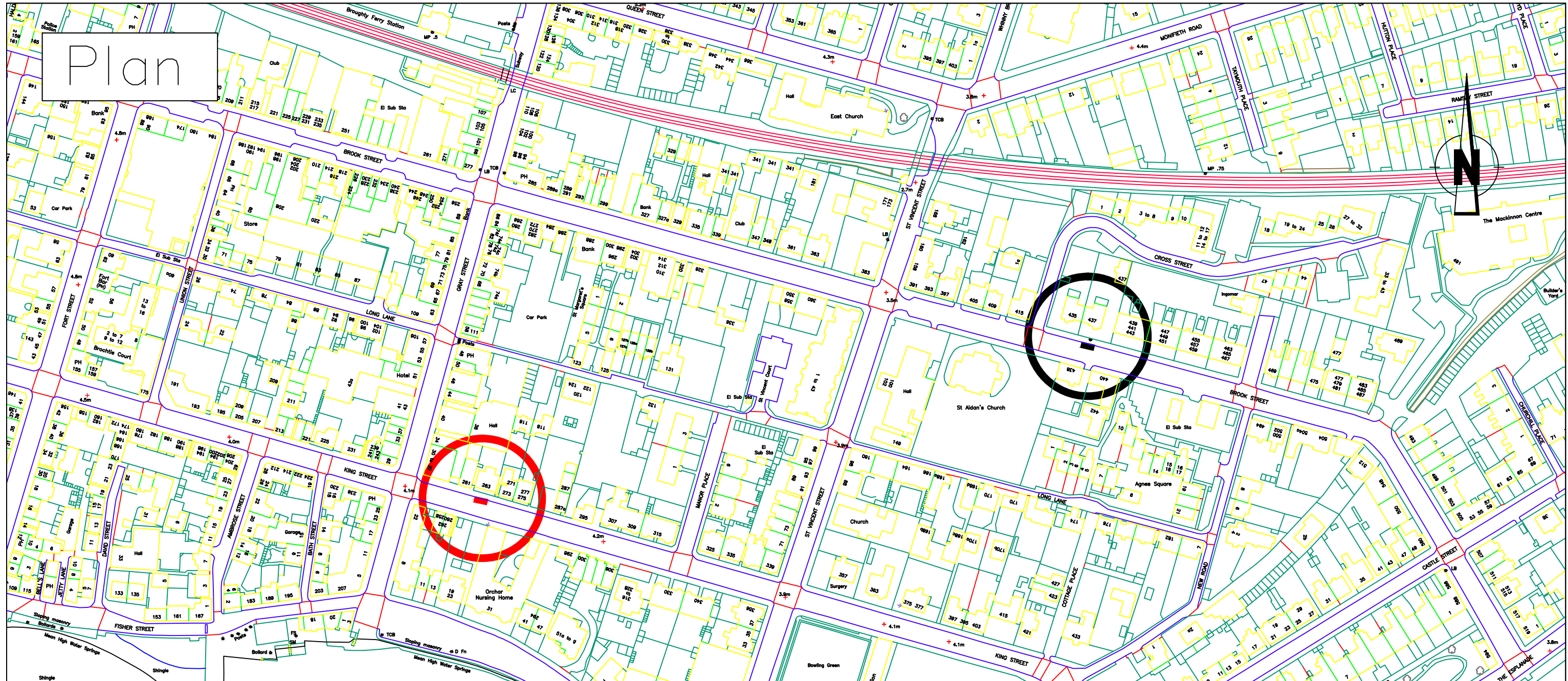




Plan



Legend

-  Approximate location of new disabled parking bay
-  Approximate location of disabled parking bay to be removed

Reproduced by permission of Ordnance Survey on behalf of HMSO. © Crown copyright and database right 2014. All rights reserved. Ordnance Survey Licence number 100023371.

Revision					
Drawn	Checked	Drg.No.	Project No.	Scale	Date
SS		1	T-14-06-10	NTS	18.06.14.

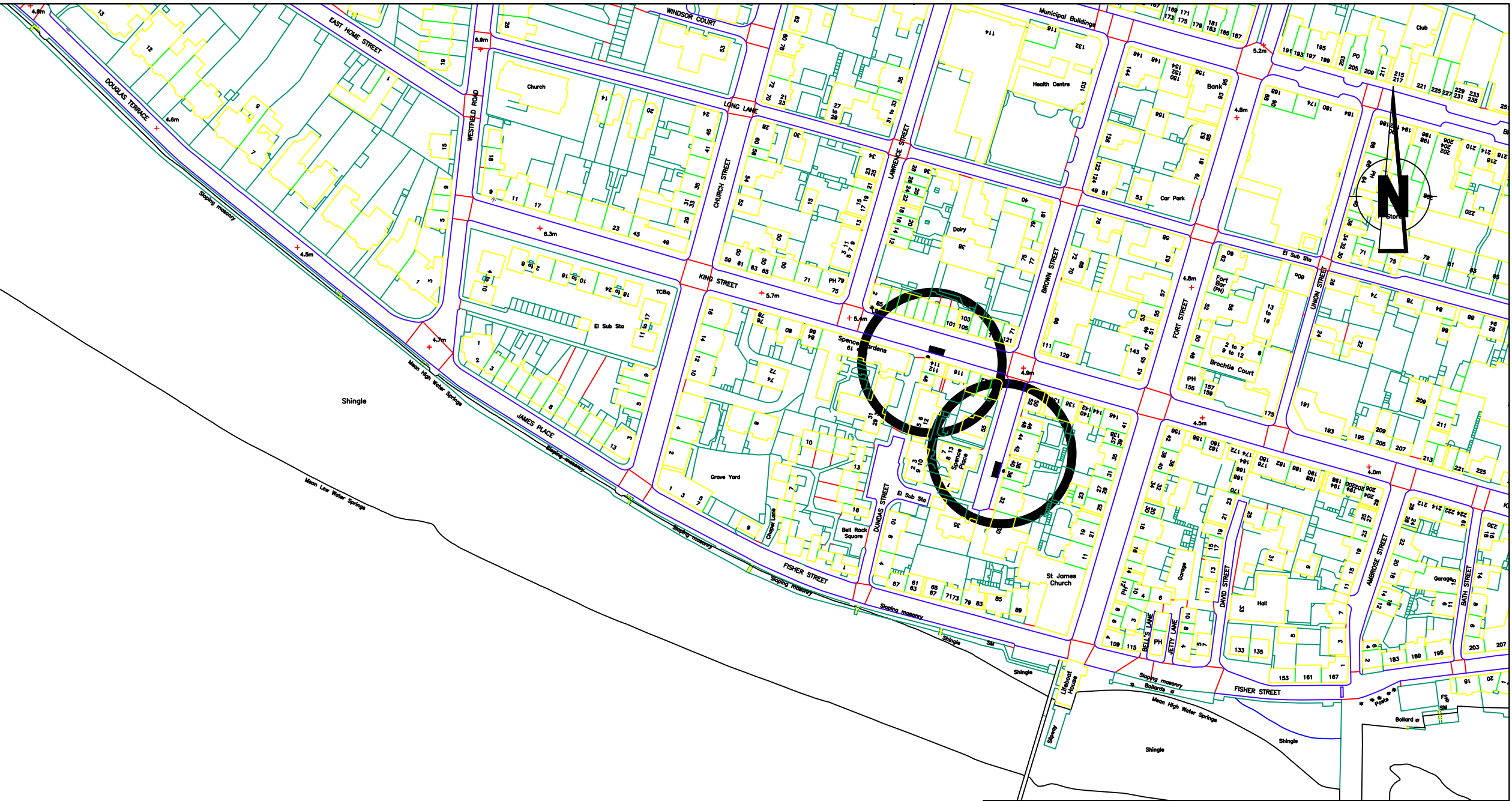
Dundee City Council
Disabled Persons' Parking Places (Variation)
Order 2014




City Development Department

City Development Department, Director Mike Galloway
Dundee House, 50 North Lindsay Street, Dundee DD1 1QE

Plan



Legend



Approximate location of new disabled parking bay

Reproduced by permission of Ordnance Survey on behalf of HMSO. © Crown copyright and database right 2014. All rights reserved. Ordnance Survey Licence number 100023371.

revision					
Drawn	Checked	Drg.No.	Project No.	Scale	Date
SS		2	T-14-06-10	NTS	18.06.14.

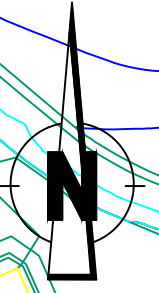
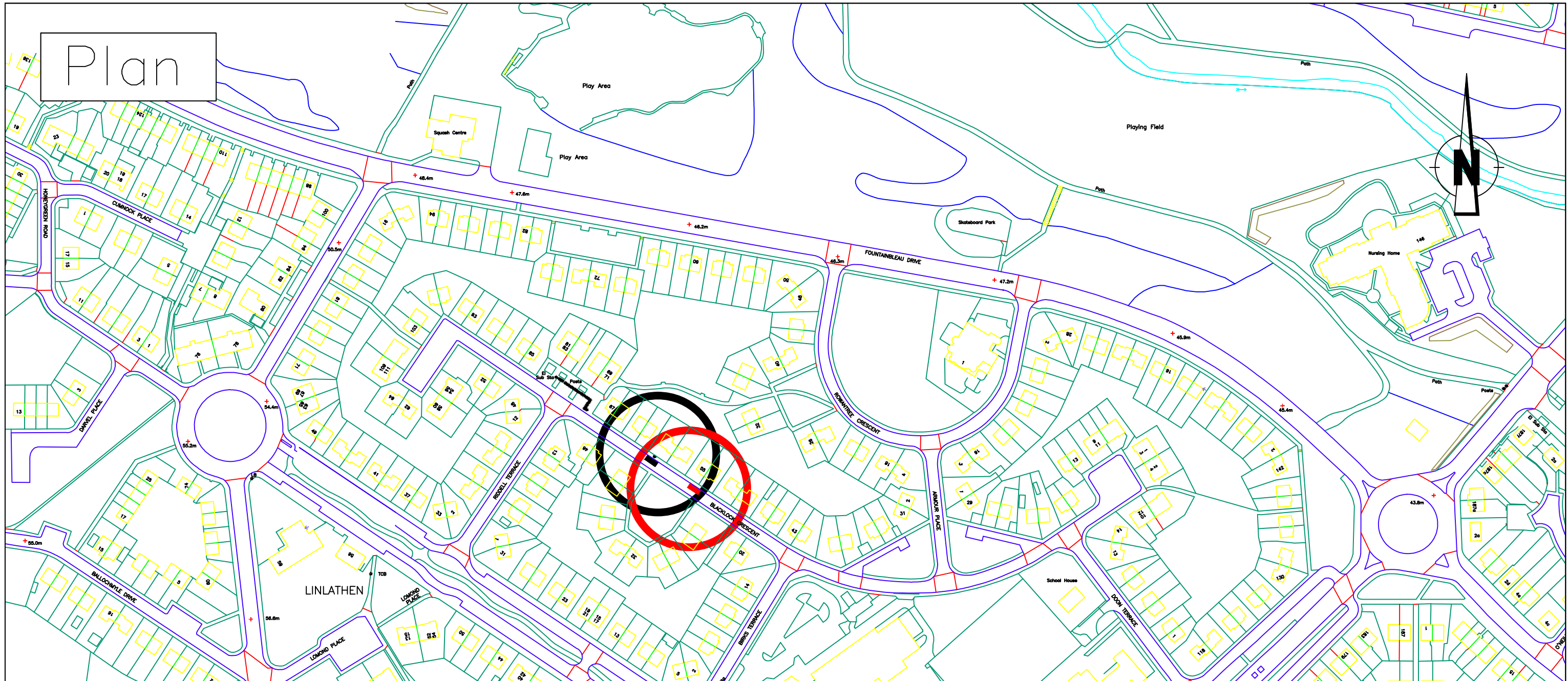
Dundee City Council
Disabled Persons' Parking Places (Variation)
Order 2014





City Development Department

City Development Department. Director Mike Galloway
Dundee House, 50 North Lindsay Street, Dundee DD1 1QE

Plan



Legend

-  Approximate location of new disabled parking bay
-  Approximate location of disabled parking bay to be removed

Reproduced by permission of Ordnance Survey on behalf of HMSO. © Crown copyright and database right 2014. All rights reserved. Ordnance Survey Licence number 100023371

revision					
Drawn	Checked	Drg.No.	Project No.	Scale	Date
SS		3	T-14-06-10	NTS	18.06.14.

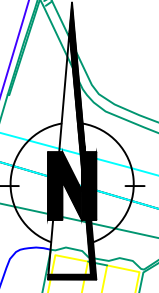
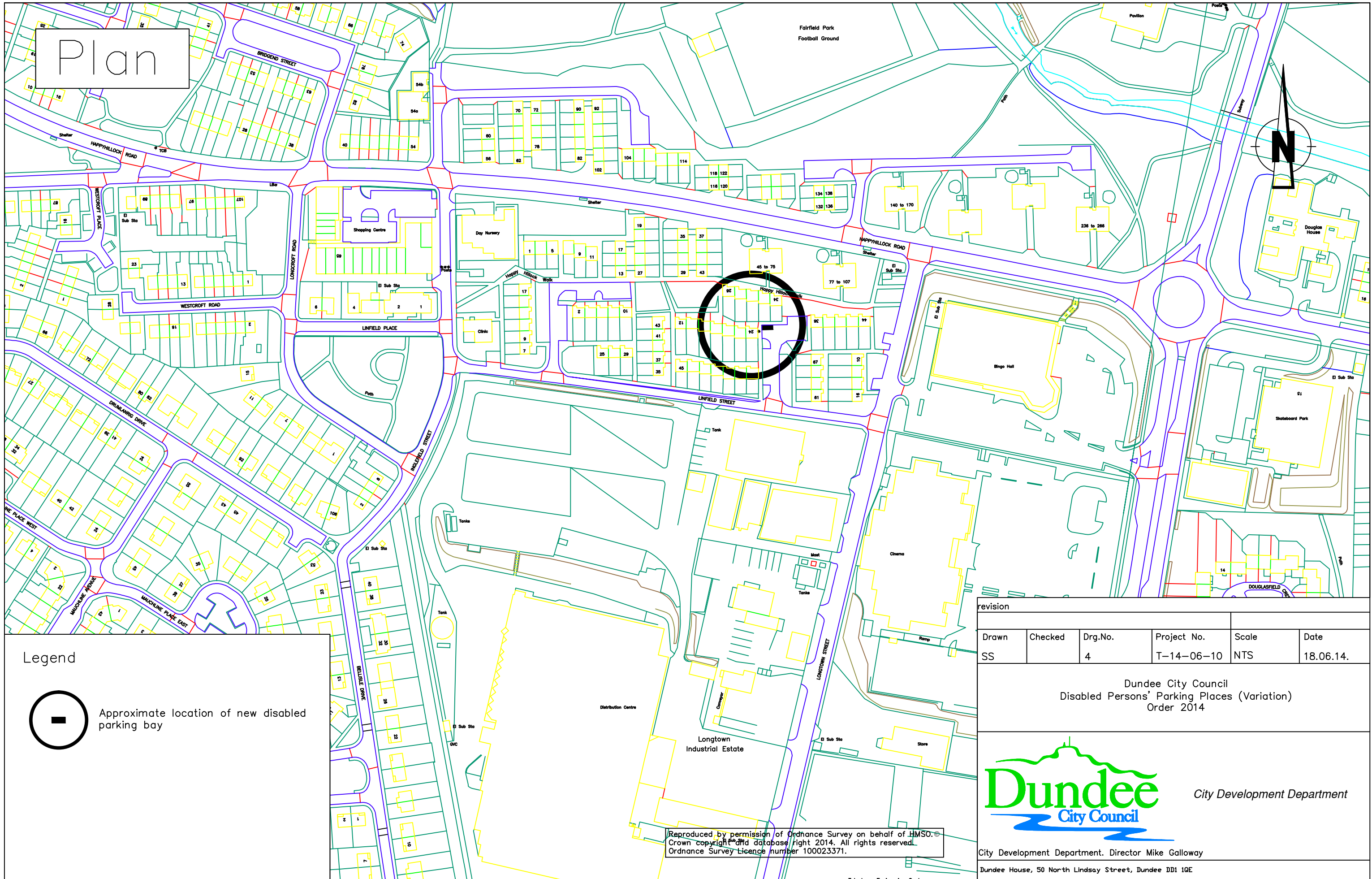
Dundee City Council
Disabled Persons' Parking Places (Variation)
Order 2014




City Development Department

City Development Department. Director Mike Galloway
Dundee House, 50 North Lindsay Street, Dundee DD1 1QE

Plan



Legend



Approximate location of new disabled parking bay

Reproduced by permission of Ordnance Survey on behalf of HMSO. © Crown copyright and database right 2014. All rights reserved. Ordnance Survey Licence number 100023371.

revision					
Drawn	Checked	Drg.No.	Project No.	Scale	Date
SS		4	T-14-06-10	NTS	18.06.14.

Dundee City Council
Disabled Persons' Parking Places (Variation)
Order 2014

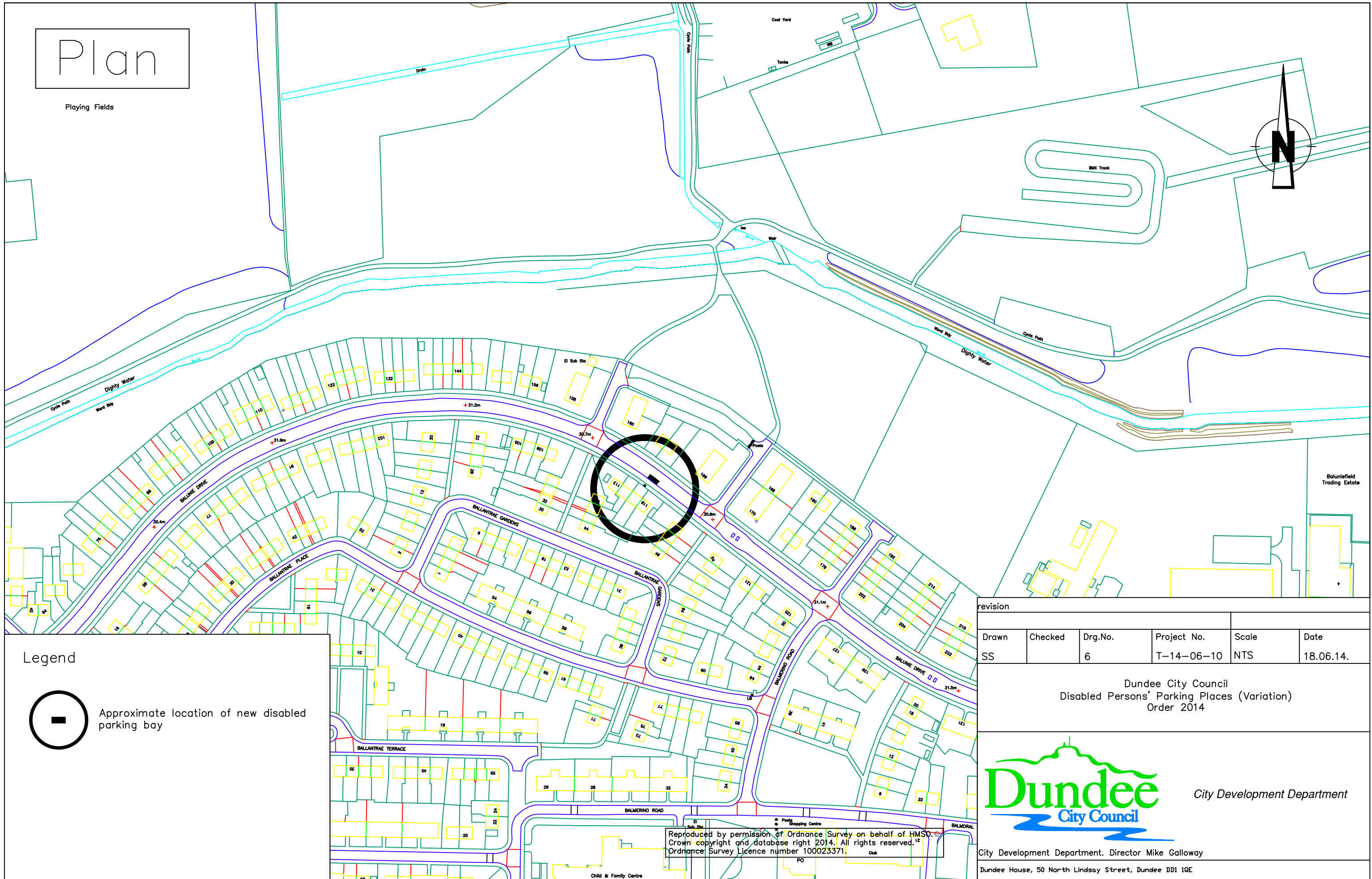
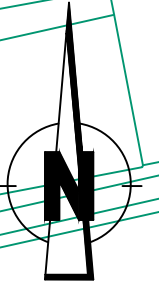


City Development Department


City Development Department. Director Mike Galloway
Dundee House, 50 North Lindsay Street, Dundee DD1 1QE

Plan

Playing Fields



Legend



Approximate location of new disabled parking bay

revision					
Drawn	Checked	Drg.No.	Project No.	Scale	Date
SS		6	T-14-06-10	NTS	18.06.14.

Dundee City Council
Disabled Persons' Parking Places (Variation)
Order 2014

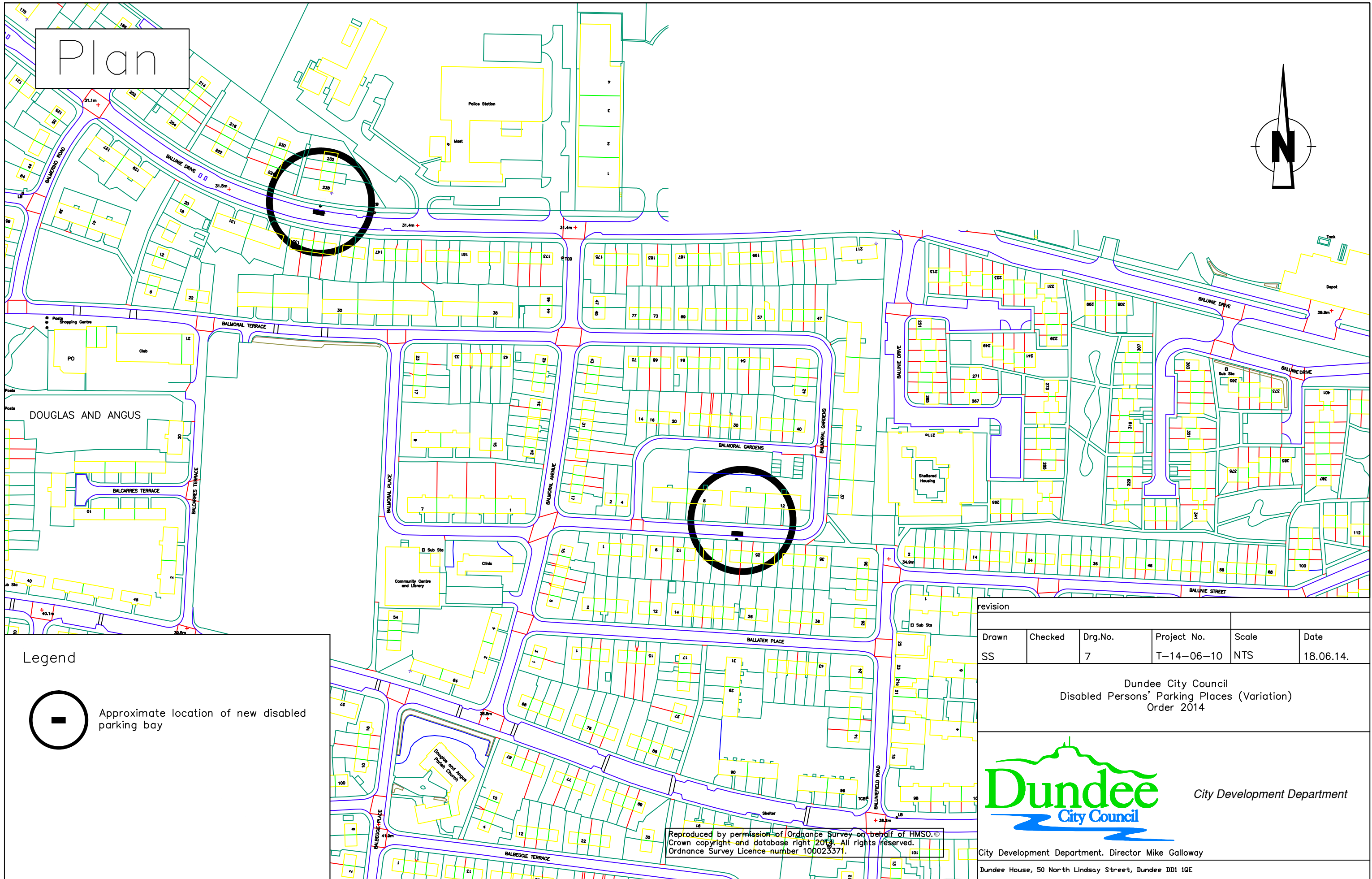
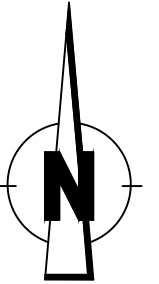


City Development Department


City Development Department, Director Mike Galloway
Dundee House, 50 North Lindsay Street, Dundee DD1 1QE

Reproduced by permission of Ordnance Survey on behalf of HMSO.
Crown copyright and database right 2014. All rights reserved.
Ordnance Survey Licence number 100023371.

Plan



Legend



Approximate location of new disabled parking bay

revision					
Drawn	Checked	Drg.No.	Project No.	Scale	Date
SS		7	T-14-06-10	NTS	18.06.14.

Dundee City Council
Disabled Persons' Parking Places (Variation)
Order 2014

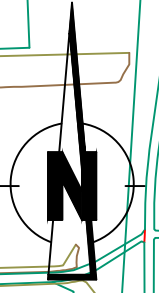
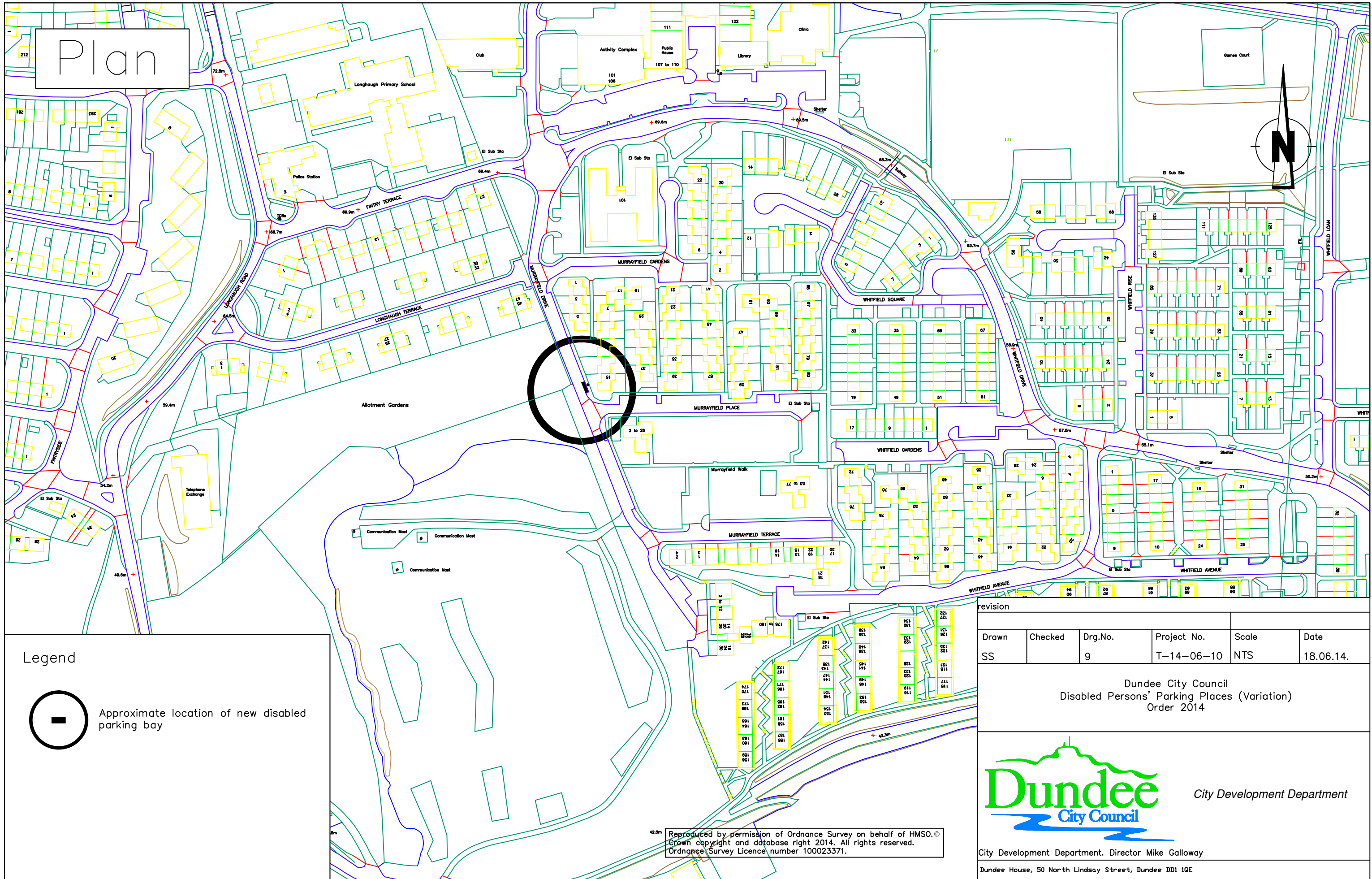


City Development Department


City Development Department. Director Mike Galloway
Dundee House, 50 North Lindsay Street, Dundee DD1 1QE

Reproduced by permission of Ordnance Survey on behalf of HMSO. ©
Crown copyright and database right 2013. All rights reserved.
Ordnance Survey Licence number 100023371.

Plan



Legend



Approximate location of new disabled parking bay

Reproduced by permission of Ordnance Survey on behalf of HMSO. © Crown copyright and database right 2014. All rights reserved. Ordnance Survey Licence number 100023371.

revision					
Drawn	Checked	Drg.No.	Project No.	Scale	Date
SS		9	T-14-06-10	NTS	18.06.14.

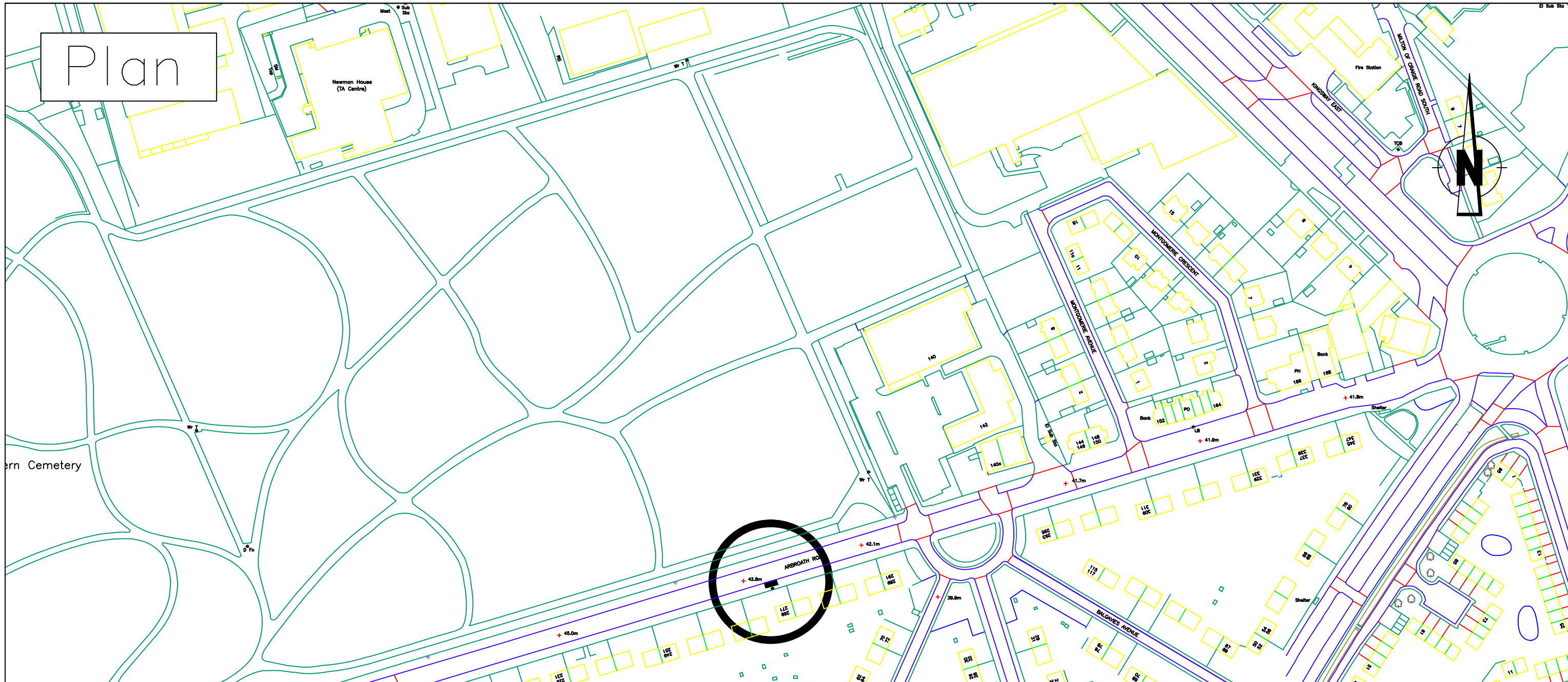
Dundee City Council
Disabled Persons' Parking Places (Variation)
Order 2014



City Development Department


City Development Department. Director Mike Galloway
Dundee House, 50 North Lindsay Street, Dundee DD1 1QE

Plan



ern Cemetery

Legend



Approximate location of new disabled parking bay

Reproduced by permission of Ordnance Survey on behalf of HMSO. Crown copyright and database right 2014. All rights reserved. Ordnance Survey Licence number 100023371.

revision					
Drawn	Checked	Drg.No.	Project No.	Scale	Date
SS		10	T-14-06-10	NTS	18.06.14.

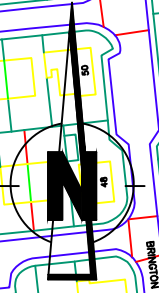
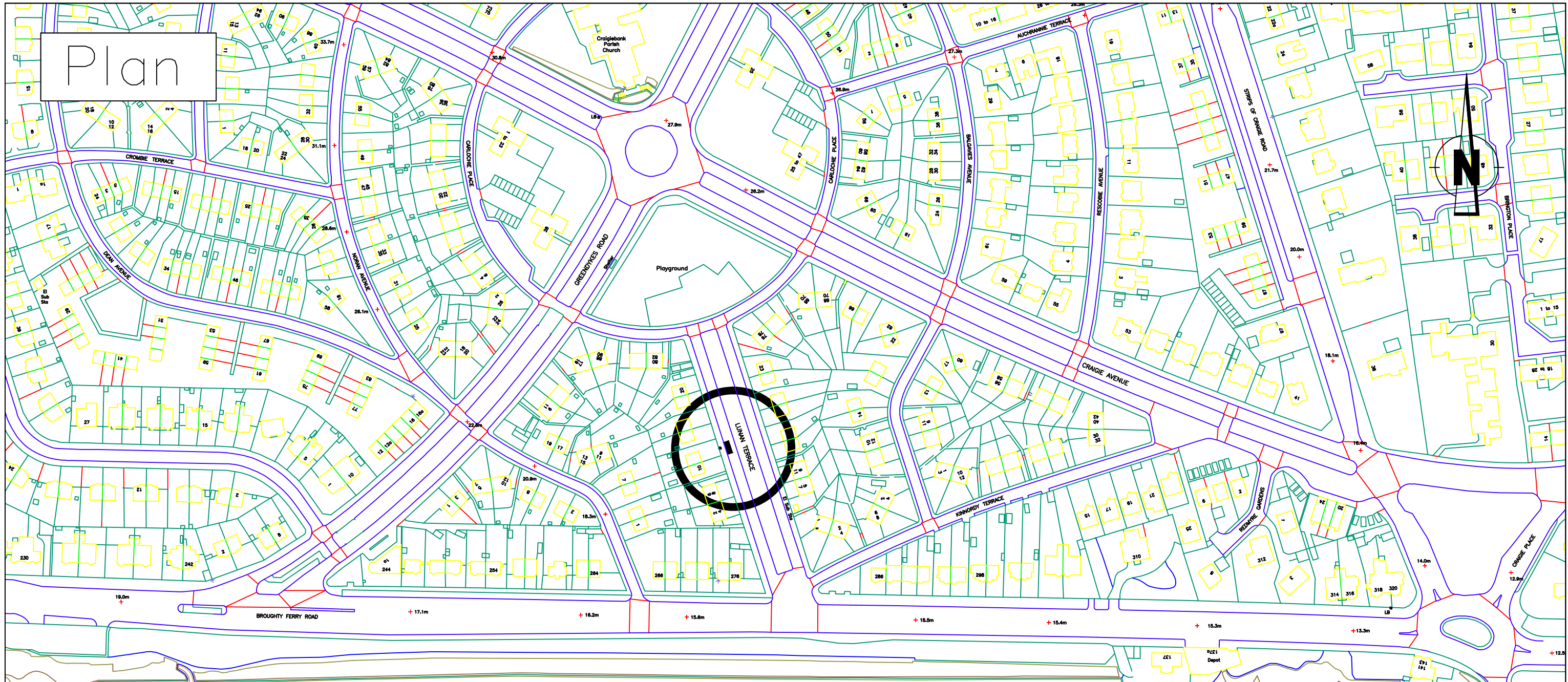
Dundee City Council
Disabled Persons' Parking Places (Variation)
Order 2014




City Development Department

City Development Department. Director Mike Galloway
Dundee House, 50 North Lindsay Street, Dundee DD1 1QE

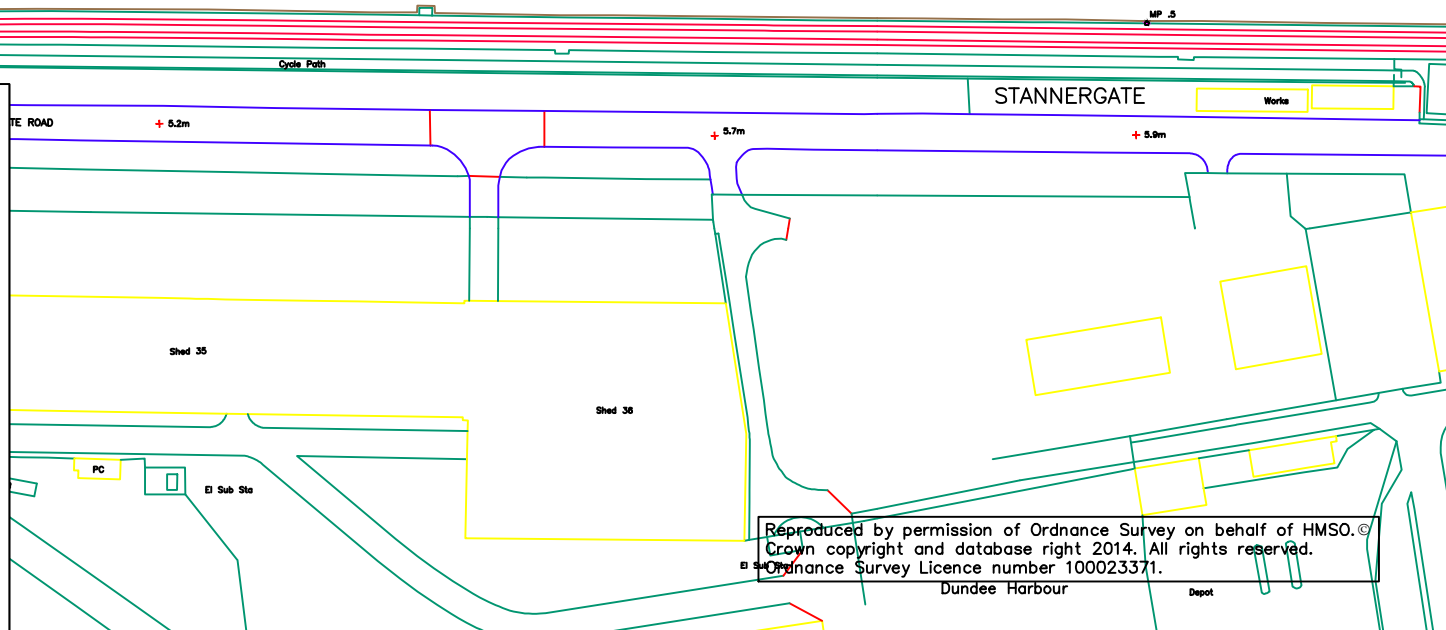
Plan



Legend



Approximate location of new disabled parking bay



Reproduced by permission of Ordnance Survey on behalf of HMSO. © Crown copyright and database right 2014. All rights reserved. Ordnance Survey Licence number 100023371.

revision					
Drawn	Checked	Drg.No.	Project No.	Scale	Date
SS		11	T-14-06-10	NTS	18.06.14.

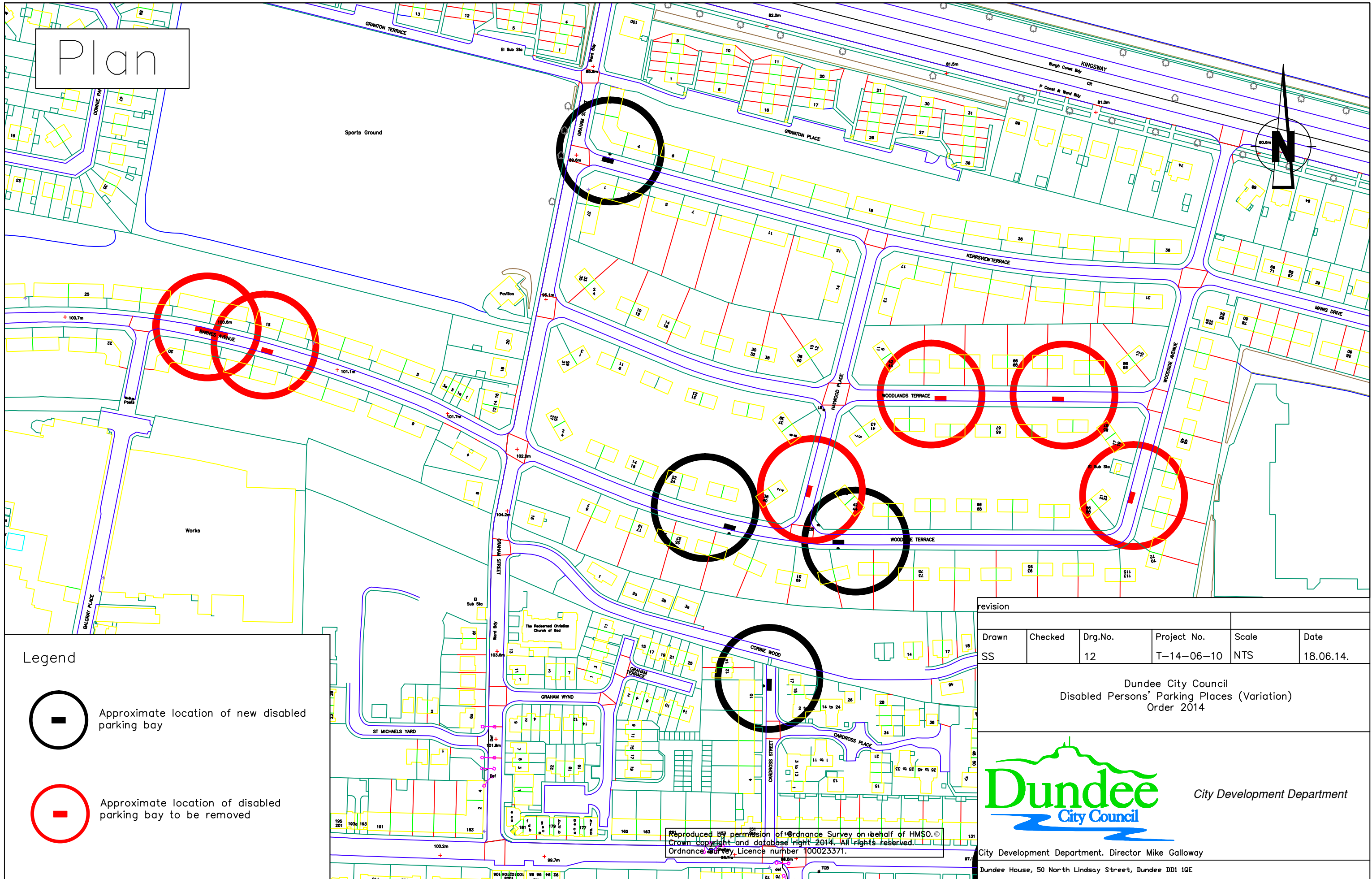
Dundee City Council
Disabled Persons' Parking Places (Variation)
Order 2014





City Development Department

City Development Department. Director Mike Galloway
Dundee House, 50 North Lindsay Street, Dundee DD1 1QE

Plan



Legend

-  Approximate location of new disabled parking bay
-  Approximate location of disabled parking bay to be removed

revision					
Drawn	Checked	Drg.No.	Project No.	Scale	Date
SS		12	T-14-06-10	NTS	18.06.14.

Dundee City Council
Disabled Persons' Parking Places (Variation)
Order 2014

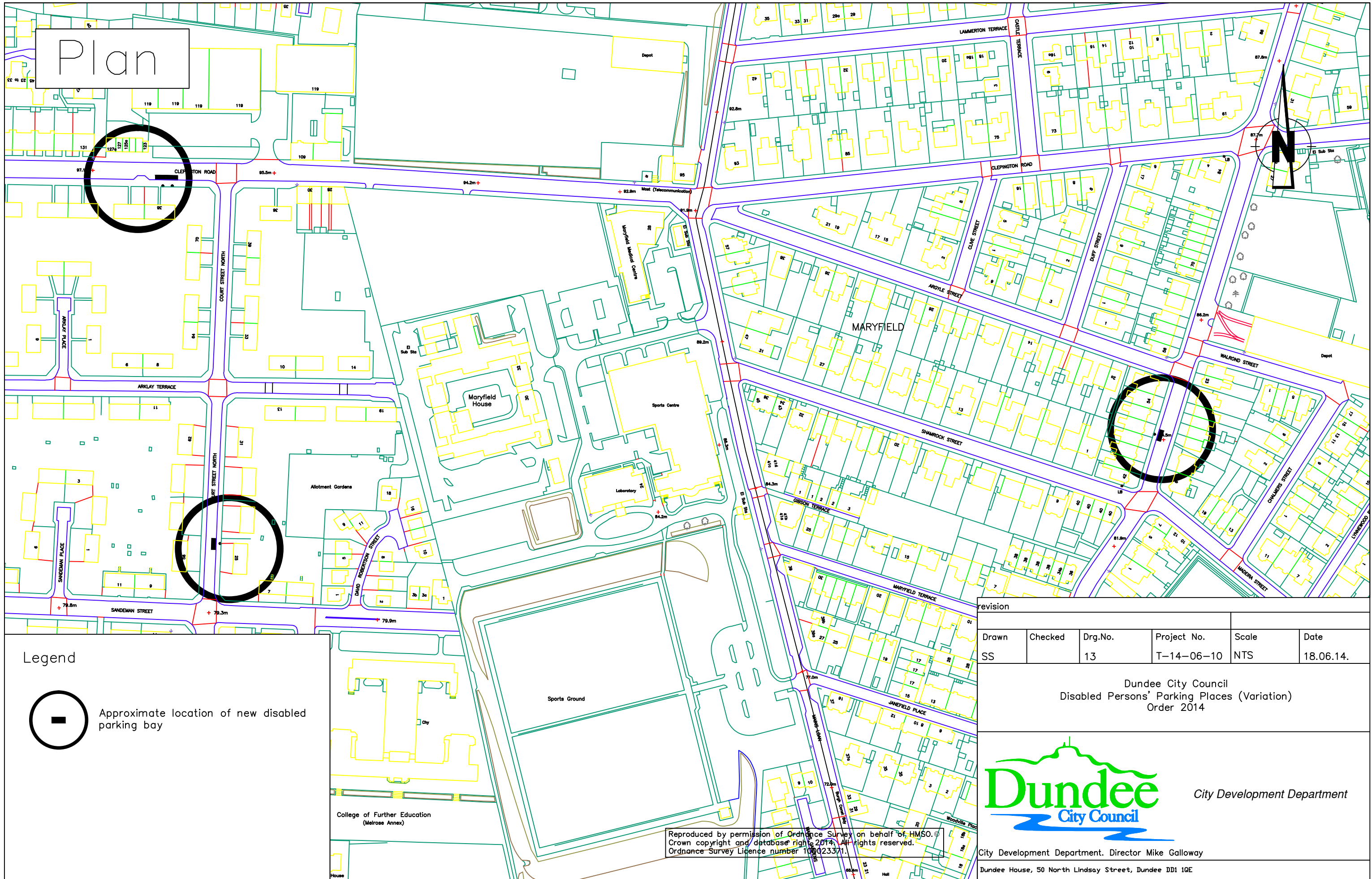


City Development Department


Reproduced by permission of Ordnance Survey on behalf of HMSO. ©
Crown copyright and database right 2014. All rights reserved.
Ordnance Survey Licence number 100023371.

City Development Department, Director Mike Galloway
Dundee House, 50 North Lindsay Street, Dundee DD1 1QE

Plan



Legend



Approximate location of new disabled parking bay

revision					
Drawn	Checked	Drg.No.	Project No.	Scale	Date
SS		13	T-14-06-10	NTS	18.06.14.

Dundee City Council
Disabled Persons' Parking Places (Variation)
Order 2014

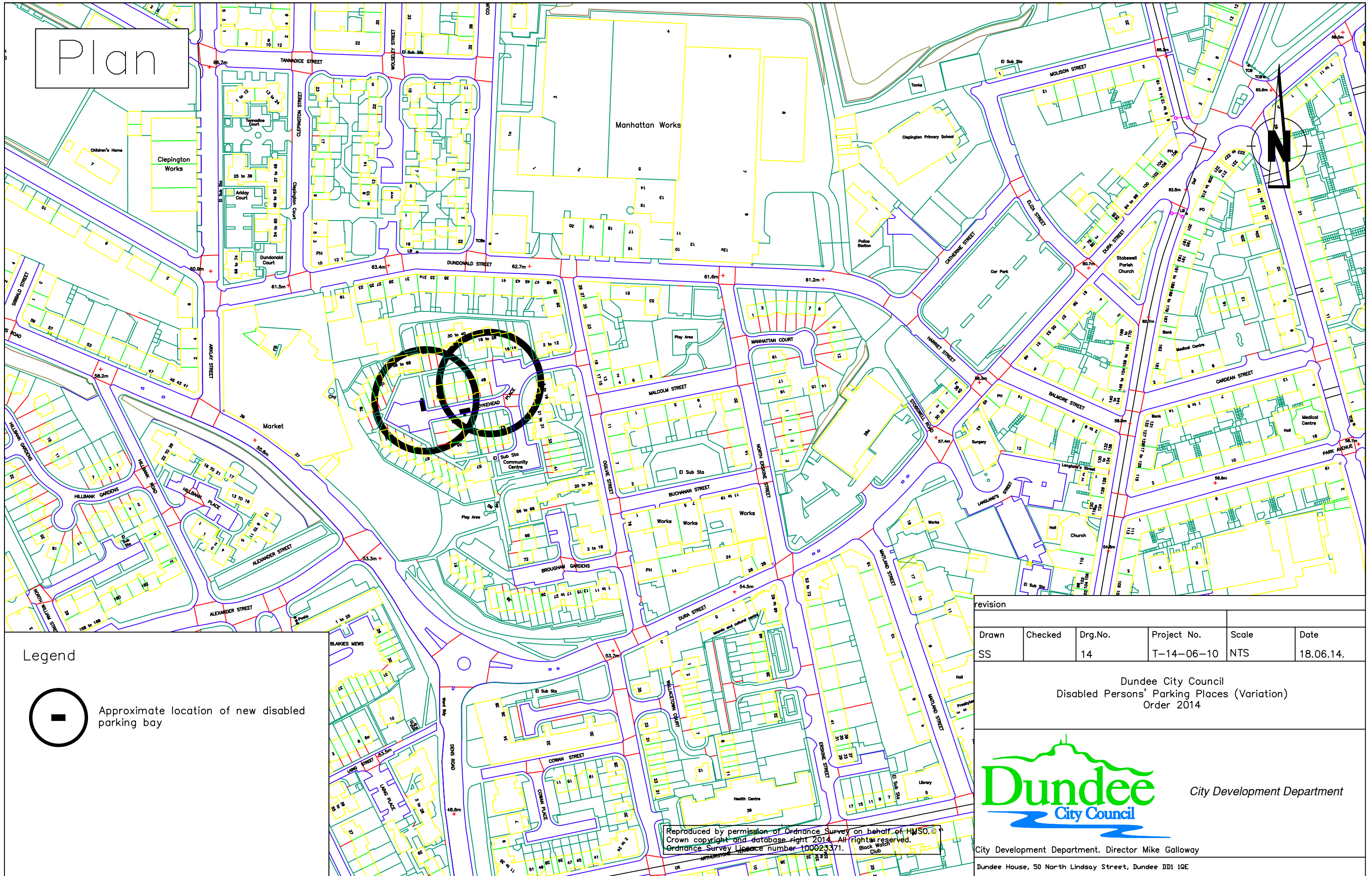


City Development Department


City Development Department. Director Mike Galloway
Dundee House, 50 North Lindsay Street, Dundee DD1 1QE

Reproduced by permission of Ordnance Survey on behalf of HMSO. ©
Crown copyright and database right 2014. All rights reserved.
Ordnance Survey Licence number 100023371.

Plan



Legend



Approximate location of new disabled parking bay

revision					
Drawn	Checked	Drg.No.	Project No.	Scale	Date
SS		14	T-14-06-10	NTS	18.06.14.

Dundee City Council
Disabled Persons' Parking Places (Variation)
Order 2014

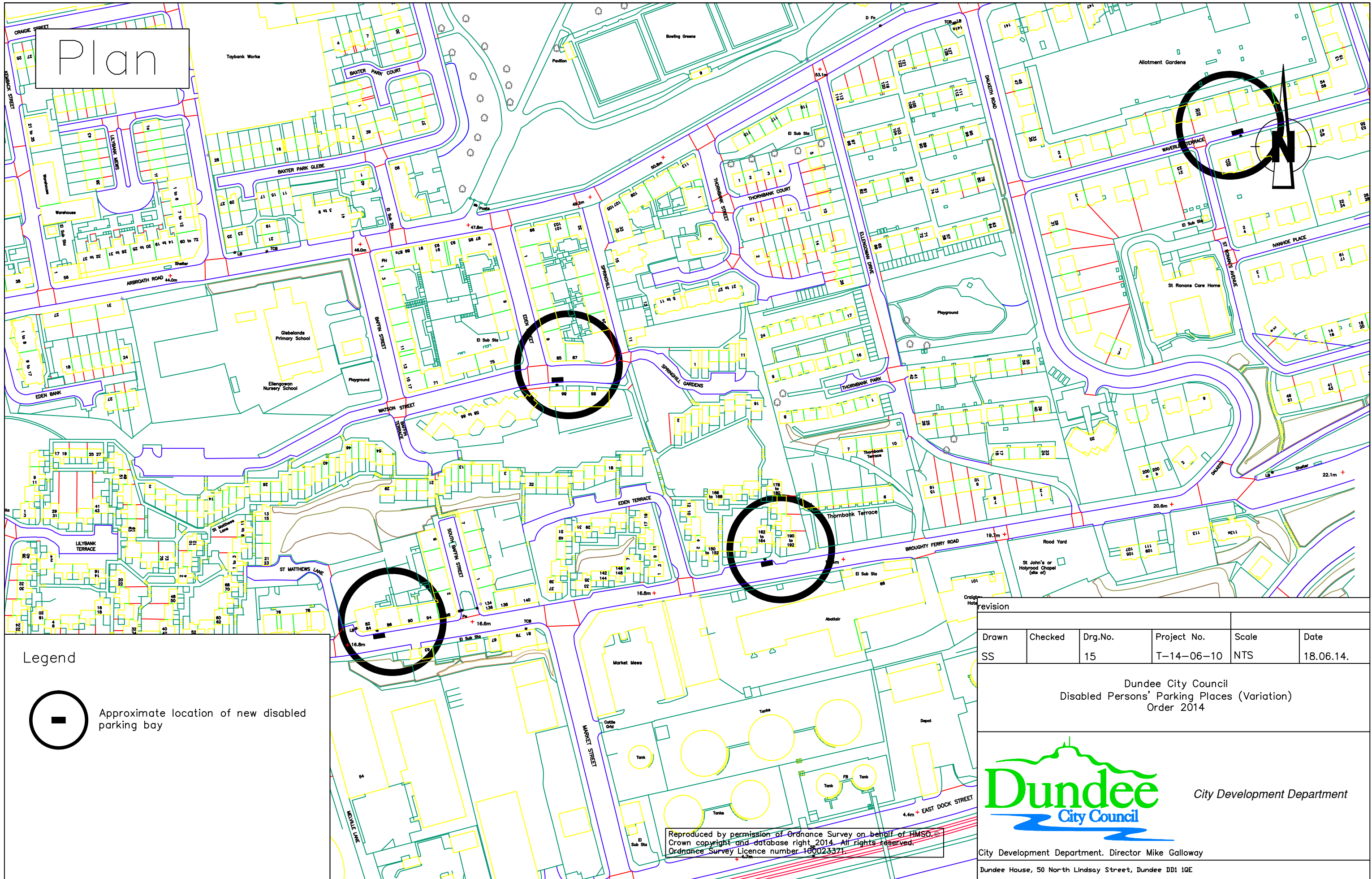
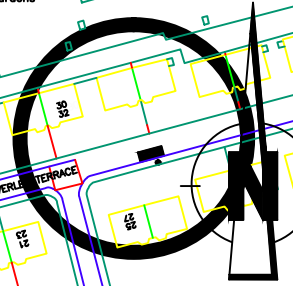


City Development Department


City Development Department. Director Mike Galloway
Dundee House, 50 North Lindsay Street, Dundee DD1 1QE

Reproduced by permission of Ordnance Survey on behalf of HMSO. Crown copyright and database right 2014. All rights reserved. Ordnance Survey Licence number 100023371.

Plan



Legend



Approximate location of new disabled parking bay

Drawn	Checked	Drg.No.	Project No.	Scale	Date
SS		15	T-14-06-10	NTS	18.06.14.

Dundee City Council
Disabled Persons' Parking Places (Variation)
Order 2014

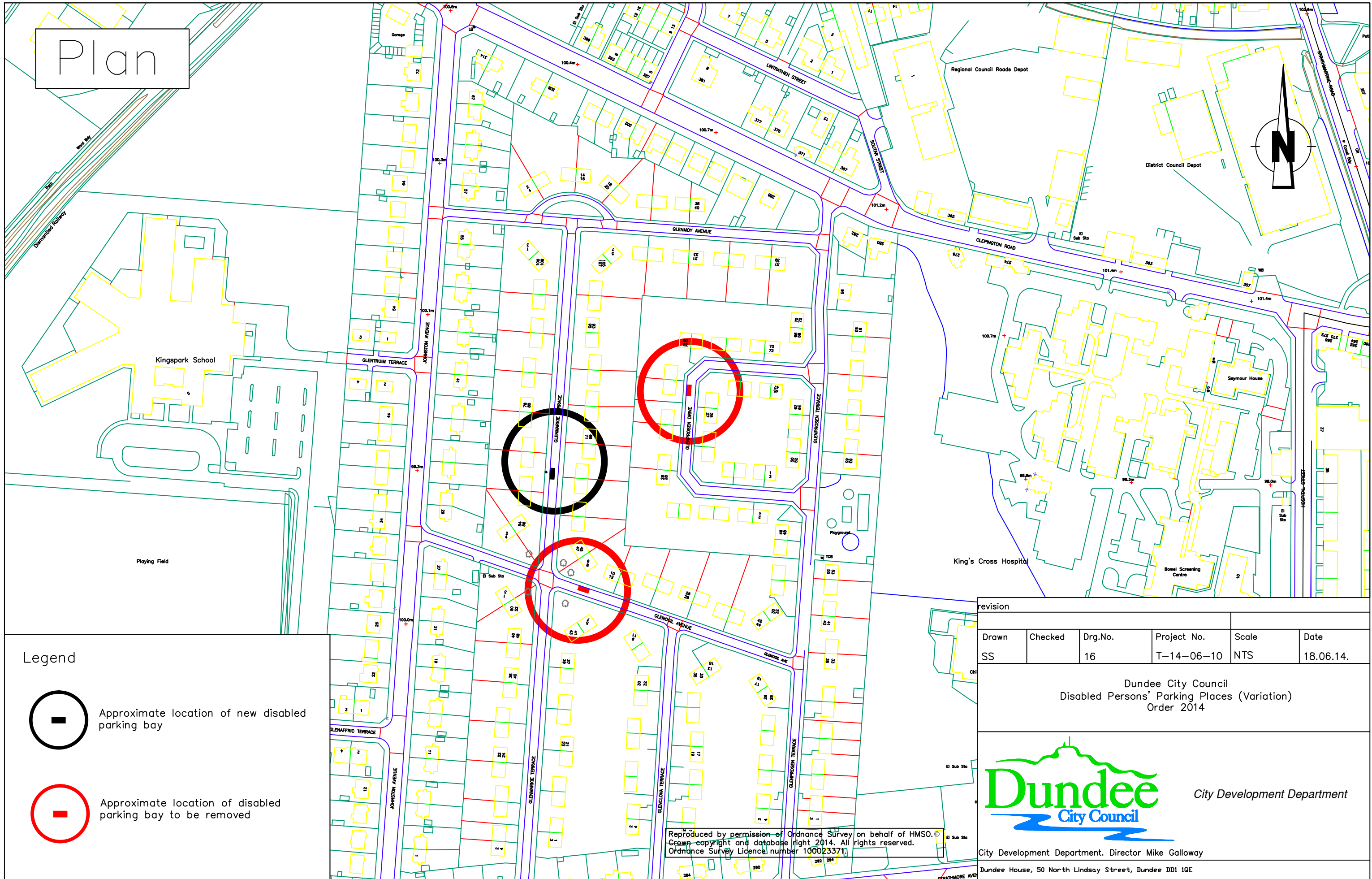


City Development Department


Reproduced by permission of Ordnance Survey on behalf of HMSO. © Crown copyright and database right 2014. All rights reserved. Ordnance Survey Licence number 100023371.


City Development Department. Director Mike Galloway
Dundee House, 50 North Lindsay Street, Dundee DD1 1QE

Plan



Legend

 Approximate location of new disabled parking bay

 Approximate location of disabled parking bay to be removed

revision					
Drawn	Checked	Drg.No.	Project No.	Scale	Date
SS		16	T-14-06-10	NTS	18.06.14.

Dundee City Council
Disabled Persons' Parking Places (Variation)
Order 2014

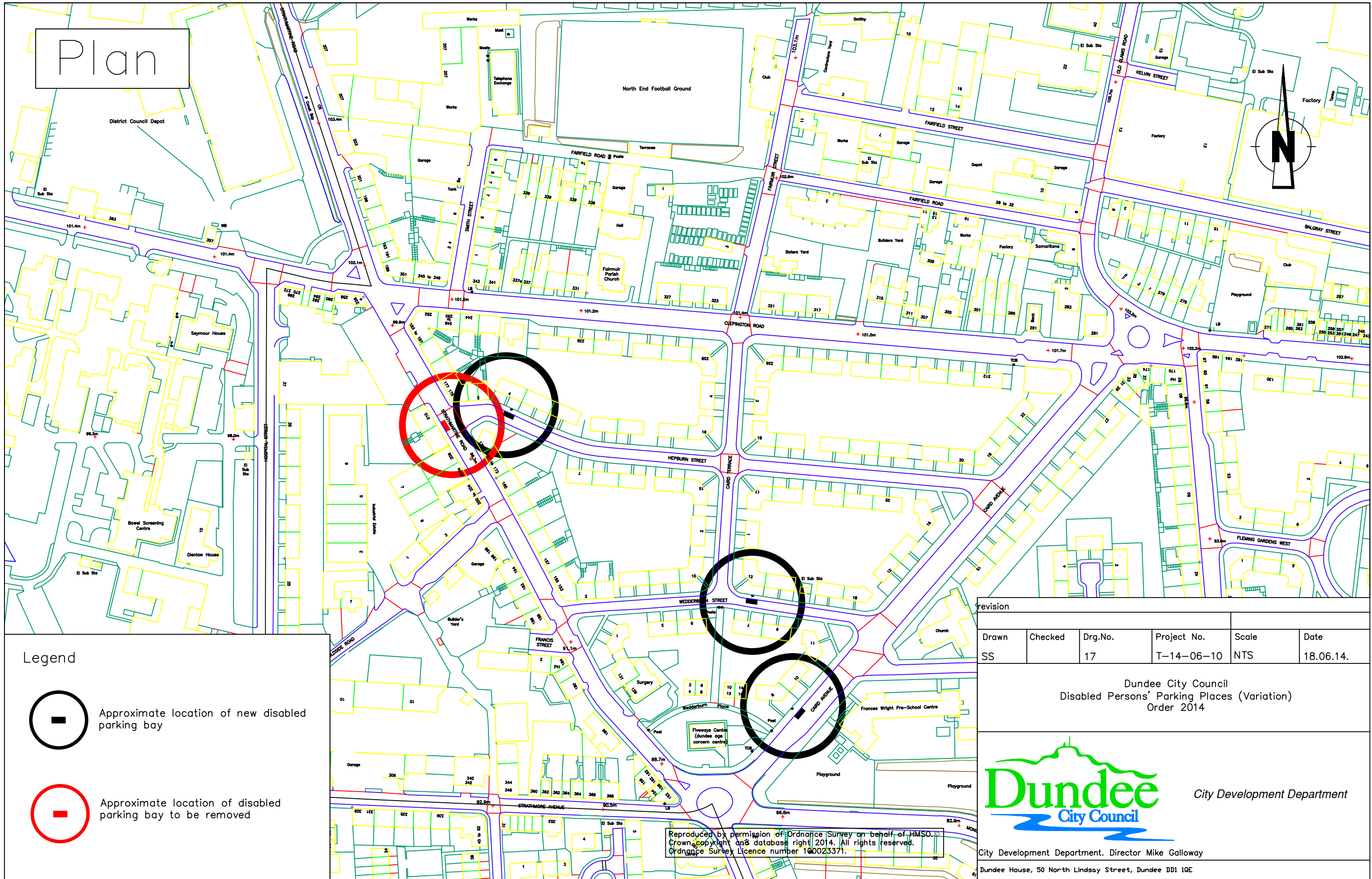


City Development Department



Reproduced by permission of Ordnance Survey on behalf of HMSO. © Crown copyright and database right 2014. All rights reserved. Ordnance Survey Licence number 100023371

City Development Department. Director Mike Galloway
Dundee House, 50 North Lindsay Street, Dundee DD1 1QE

Plan



Legend

-  Approximate location of new disabled parking bay
-  Approximate location of disabled parking bay to be removed

Reproduced by permission of Ordnance Survey on behalf of HMSO.
 Crown copyright and database right 2014. All rights reserved.
 Ordnance Survey Licence number 100023371.

Revision					
Drawn	Checked	Drg.No.	Project No.	Scale	Date
SS		17	T-14-06-10	NTS	18.06.14.

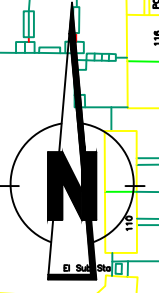
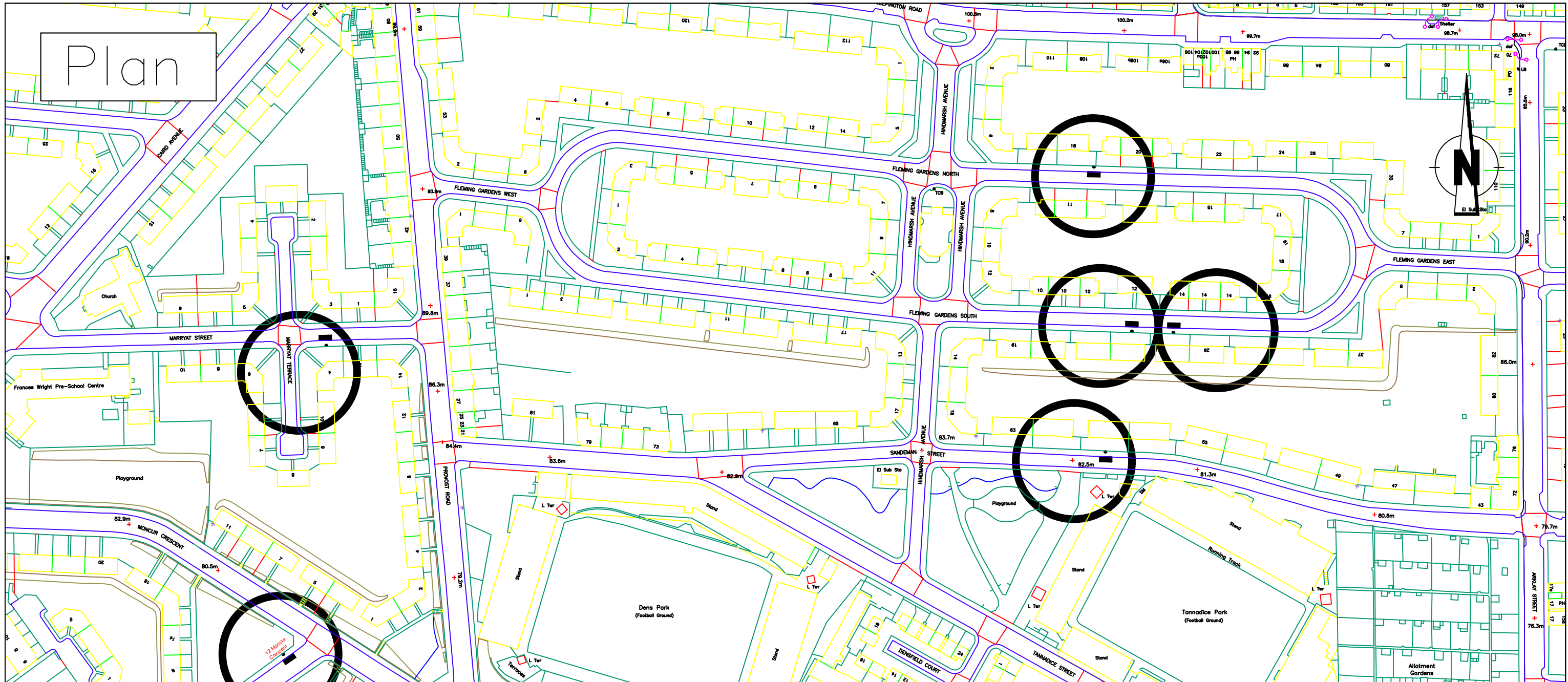
Dundee City Council
 Disabled Persons' Parking Places (Variation)
 Order 2014




City Development Department

City Development Department, Director Mike Galloway
 Dundee House, 50 North Lindsay Street, Dundee DD1 1QE

Plan



Legend

 Approximate location of new disabled parking bay

Reproduced by permission of Ordnance Survey on behalf of HMSO. © Crown copyright and database right 2014. All rights reserved. Ordnance Survey licence number 100023371.

revision					
Drawn	Checked	Drg.No.	Project No.	Scale	Date
SS		18	T-14-06-10	NTS	18.06.14.

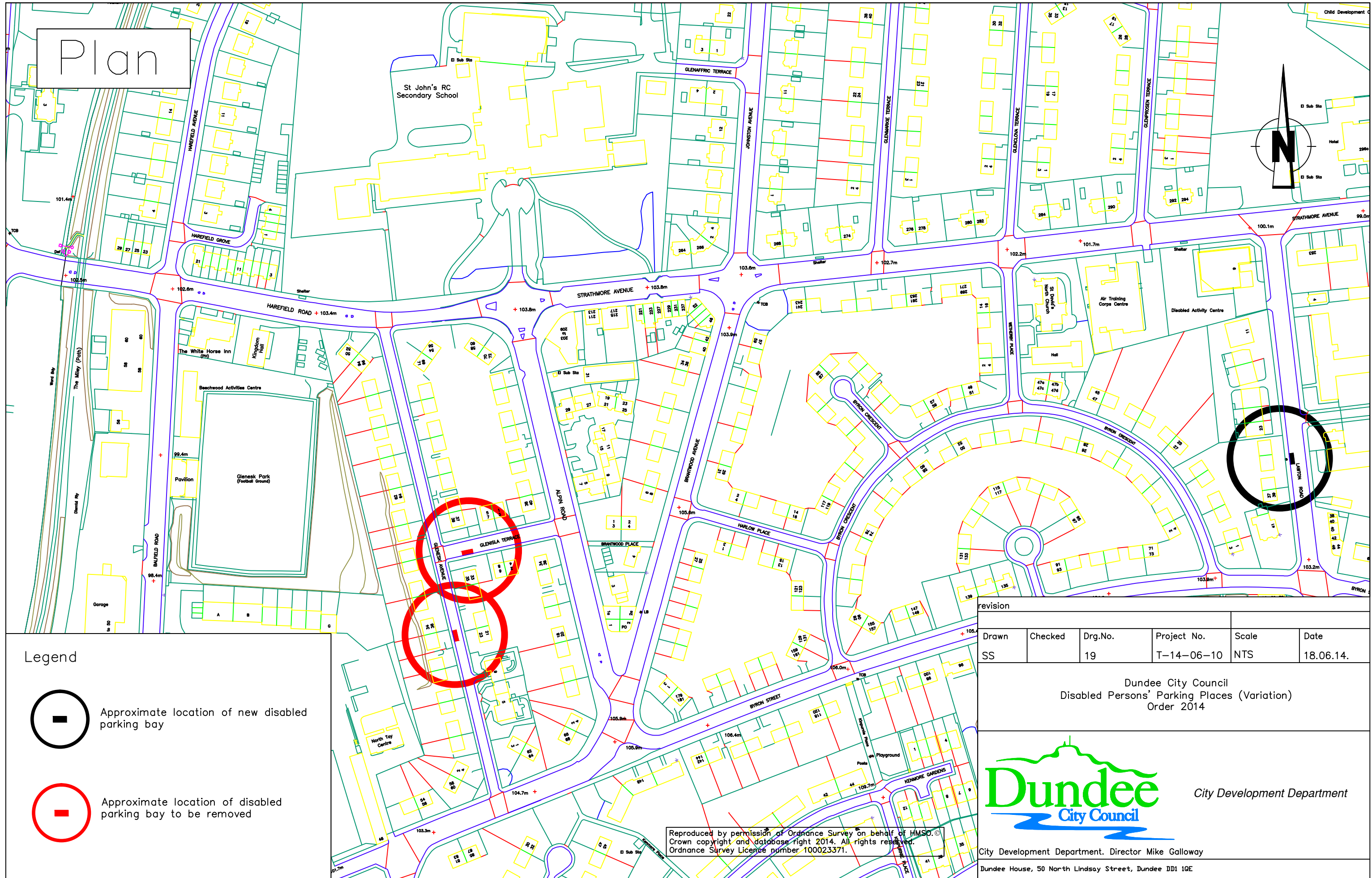
Dundee City Council
Disabled Persons' Parking Places (Variation)
Order 2014





City Development Department

City Development Department. Director Mike Galloway
Dundee House, 50 North Lindsay Street, Dundee DD1 1QE

Plan



Legend

-  Approximate location of new disabled parking bay
-  Approximate location of disabled parking bay to be removed

revision					
Drawn	Checked	Drg.No.	Project No.	Scale	Date
SS		19	T-14-06-10	NTS	18.06.14.

Dundee City Council
Disabled Persons' Parking Places (Variation)
Order 2014

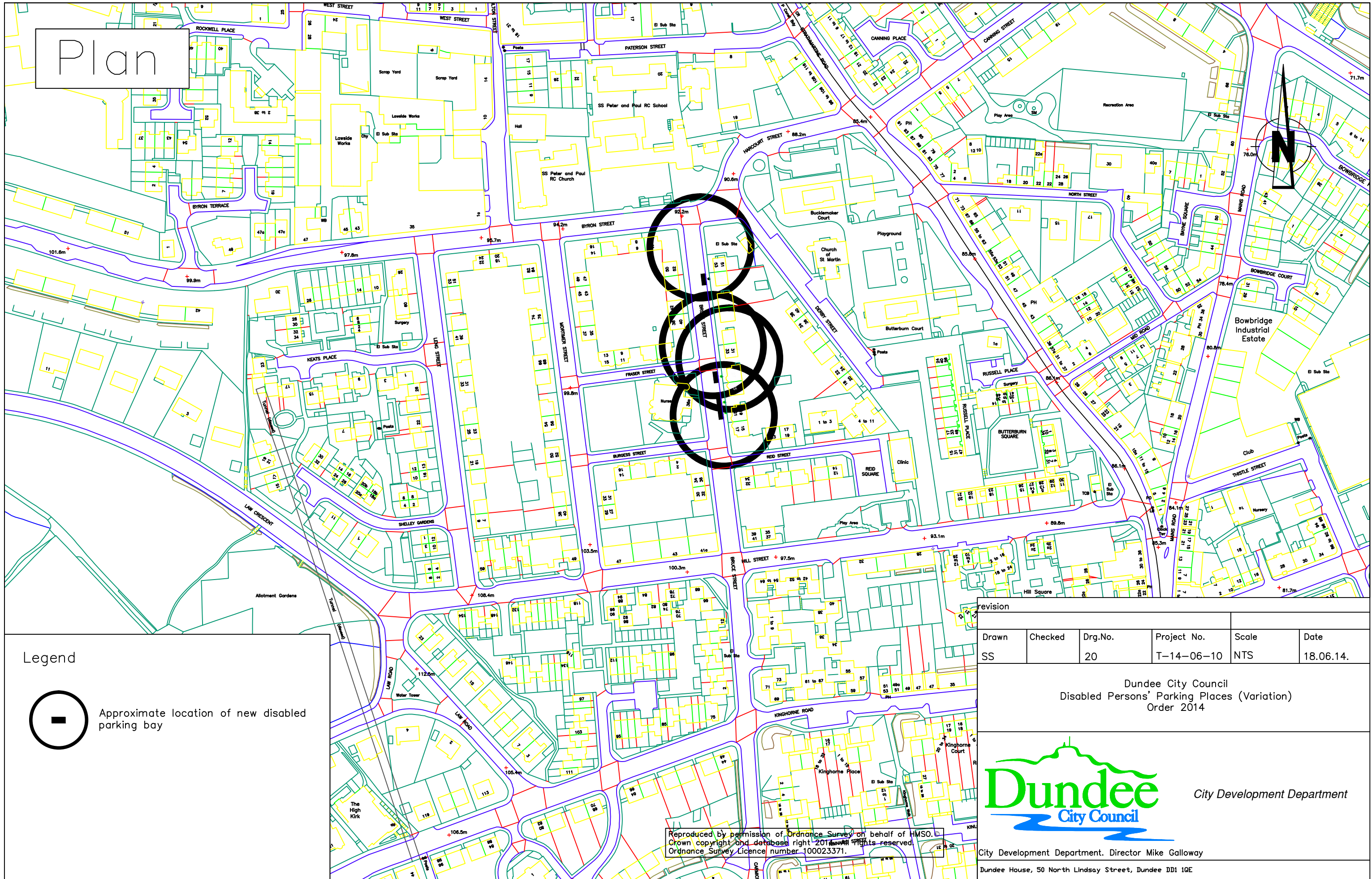


City Development Department


Reproduced by permission of Ordnance Survey on behalf of HMSO. © Crown copyright and database right 2014. All rights reserved. Ordnance Survey Licence number 100023371.

City Development Department. Director Mike Galloway
Dundee House, 50 North Lindsay Street, Dundee DD1 1QE

Plan



Legend



Approximate location of new disabled parking bay

revision					
Drawn	Checked	Drg.No.	Project No.	Scale	Date
SS		20	T-14-06-10	NTS	18.06.14.

Dundee City Council
Disabled Persons' Parking Places (Variation)
Order 2014

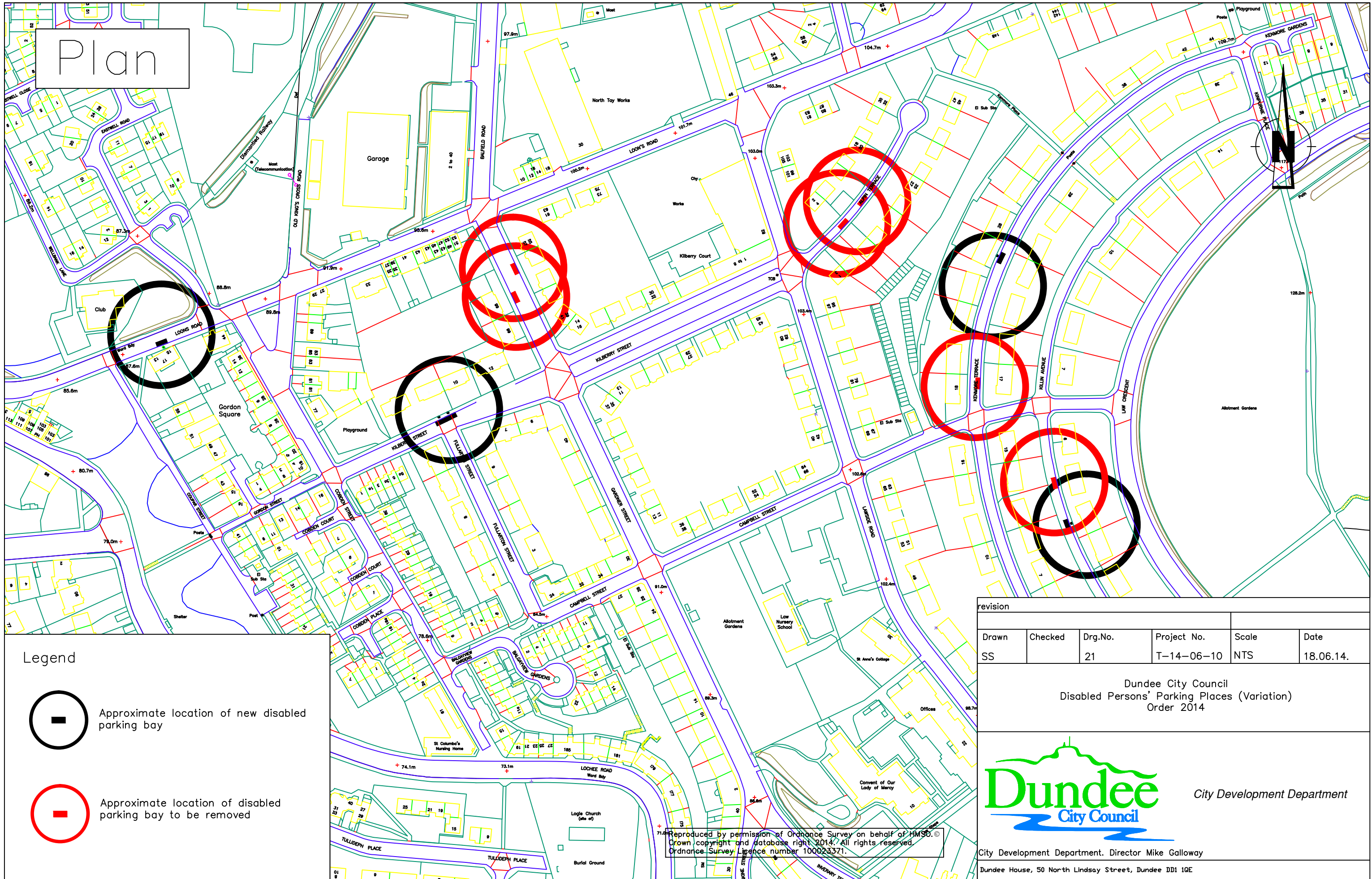


City Development Department


Reproduced by permission of Ordnance Survey on behalf of HMSO.
Crown copyright and database right 2014. All rights reserved.
Ordnance Survey Licence number 100023371.


City Development Department, Director Mike Galloway
Dundee House, 50 North Lindsay Street, Dundee DD1 1QE

Plan



Legend

 Approximate location of new disabled parking bay

 Approximate location of disabled parking bay to be removed

revision					
Drawn	Checked	Drng.No.	Project No.	Scale	Date
SS		21	T-14-06-10	NTS	18.06.14.

Dundee City Council
Disabled Persons' Parking Places (Variation)
Order 2014

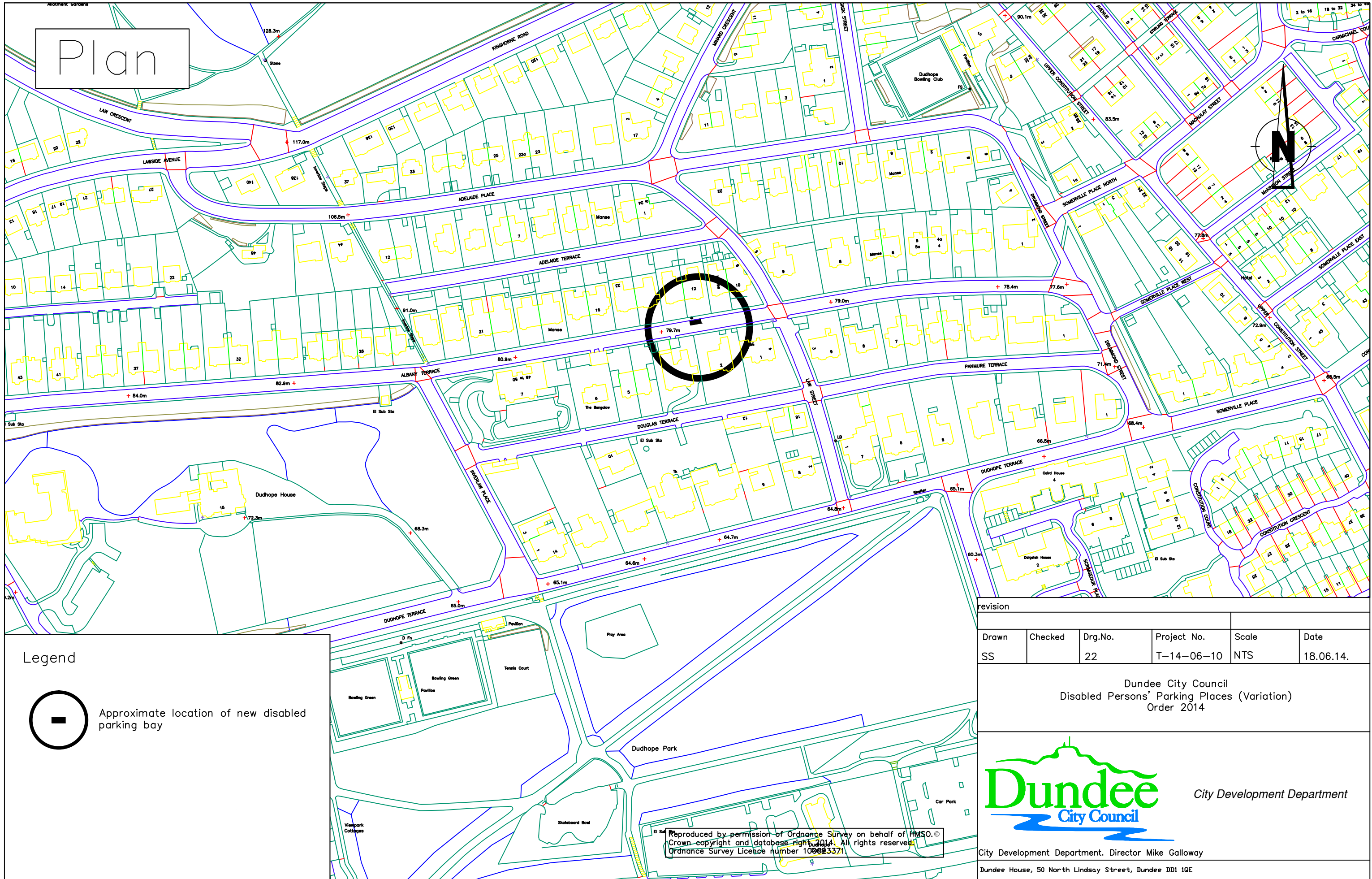


City Development Department


City Development Department. Director Mike Galloway
Dundee House, 50 North Lindsay Street, Dundee DD1 1QE

Reproduced by permission of Ordnance Survey on behalf of HMSO. © Crown copyright and database right 2014. All rights reserved. Ordnance Survey Licence number 100023371.

Plan



Legend



Approximate location of new disabled parking bay

revision					
Drawn	Checked	Drg.No.	Project No.	Scale	Date
SS		22	T-14-06-10	NTS	18.06.14.

Dundee City Council
Disabled Persons' Parking Places (Variation)
Order 2014

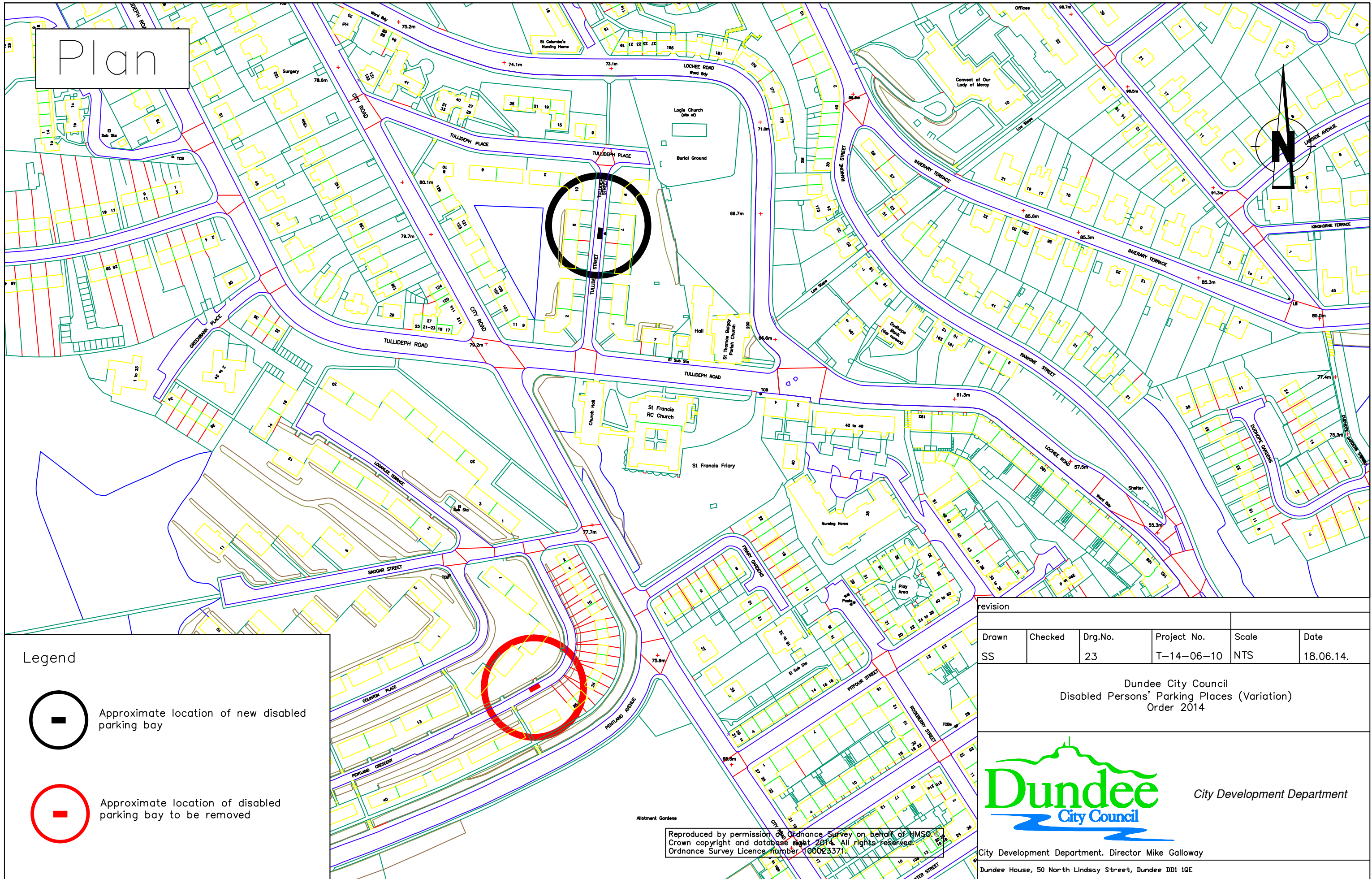


City Development Department



Reproduced by permission of Ordnance Survey on behalf of HMSO. © Crown copyright and database right 2014. All rights reserved. Ordnance Survey Licence number 100023371.

City Development Department, Director Mike Galloway
Dundee House, 50 North Lindsay Street, Dundee DD1 1QE

Plan



Legend

-  Approximate location of new disabled parking bay
-  Approximate location of disabled parking bay to be removed

Reproduced by permission of Ordnance Survey on behalf of HMSO. Crown copyright and database right 2014. All rights reserved. Ordnance Survey Licence number: 100023371

revision					
Drawn	Checked	Drg.No.	Project No.	Scale	Date
SS		23	T-14-06-10	NTS	18.06.14.

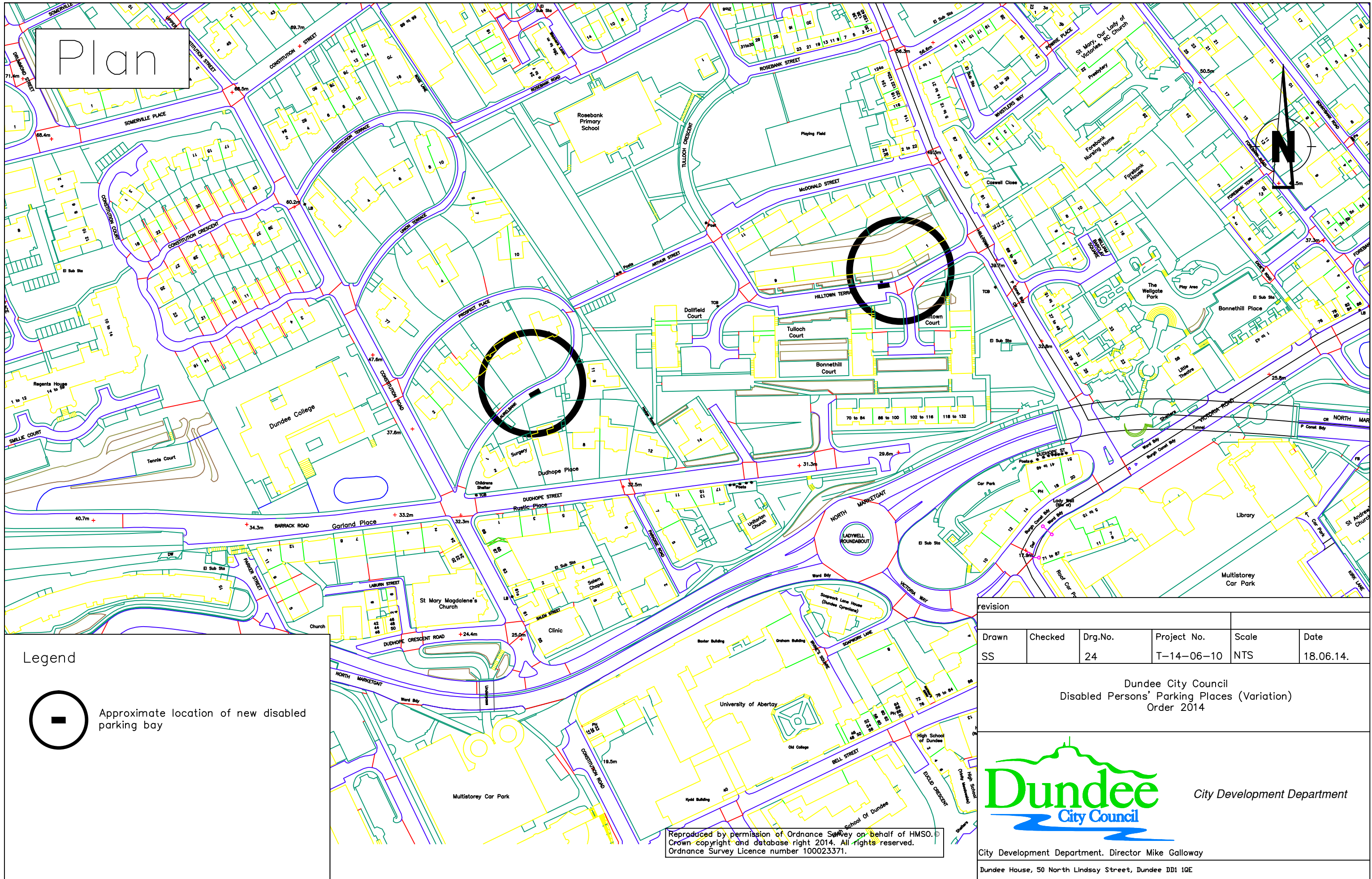
Dundee City Council
Disabled Persons' Parking Places (Variation)
Order 2014




City Development Department

City Development Department, Director Mike Galloway
Dundee House, 50 North Lindsay Street, Dundee DD1 1QE

Plan



Legend



Approximate location of new disabled parking bay

revision					
Drawn	Checked	Drg.No.	Project No.	Scale	Date
SS		24	T-14-06-10	NTS	18.06.14.

Dundee City Council
Disabled Persons' Parking Places (Variation)
Order 2014



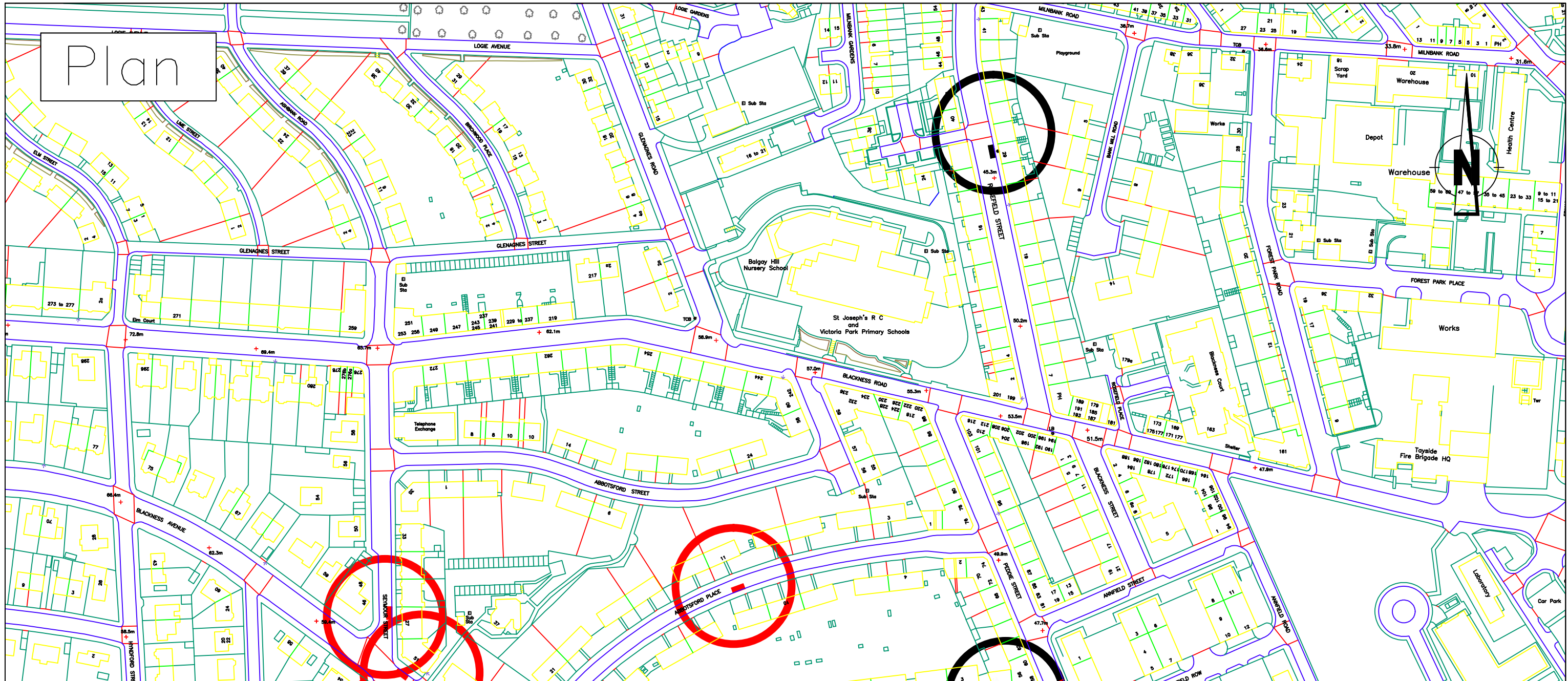
City Development Department

City Development Department. Director Mike Galloway



Dundee House, 50 North Lindsay Street, Dundee DD1 1QE

Reproduced by permission of Ordnance Survey on behalf of HMSO. © Crown copyright and database right 2014. All rights reserved. Ordnance Survey Licence number 100023371.

Plan



Legend

-  Approximate location of new disabled parking bay
-  Approximate location of disabled parking bay to be removed

Reproduced by permission of Ordnance Survey on behalf of HMSO. © Crown copyright and database right 2014. All rights reserved. Ordnance Survey Licence number 100023371.

revision					
Drawn	Checked	Drg.No.	Project No.	Scale	Date
SS		25	T-14-06-10	NTS	18.06.14.

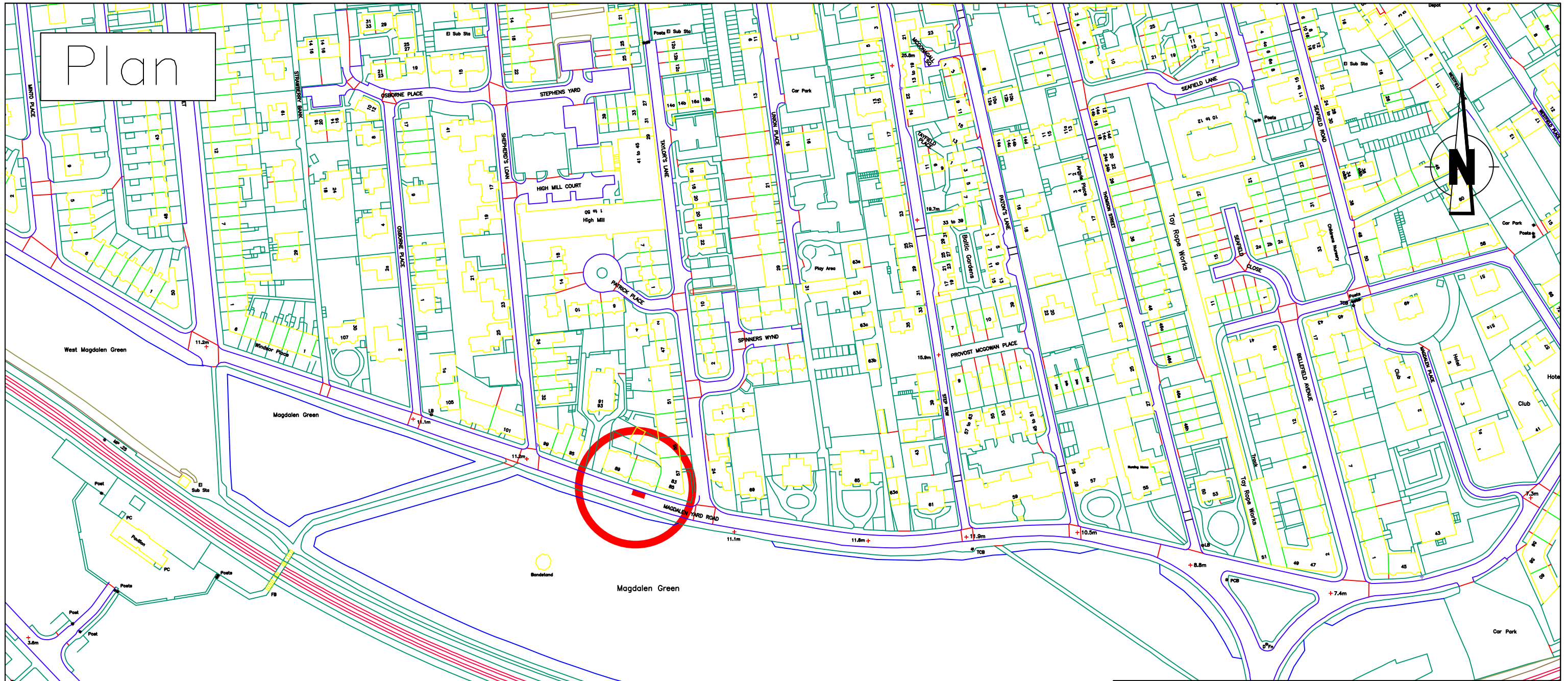
Dundee City Council
Disabled Persons' Parking Places (Variation)
Order 2014




City Development Department

City Development Department. Director Mike Galloway
Dundee House, 50 North Lindsay Street, Dundee DD1 1QE

Plan



Legend



Approximate location of disabled parking bay to be removed

Riverside Park
(Playing Fields)

Boulders and Shingle

Sand

Reproduced by permission of Ordnance Survey on behalf of HMSO. ©
Crown copyright and database right 2014. All rights reserved.
Ordnance Survey Licence number 10002337.

revision					
Drawn	Checked	Drg.No.	Project No.	Scale	Date
SS		26	T-14-06-10	NTS	18.06.14.

Dundee City Council
Disabled Persons' Parking Places (Variation)
Order 2014


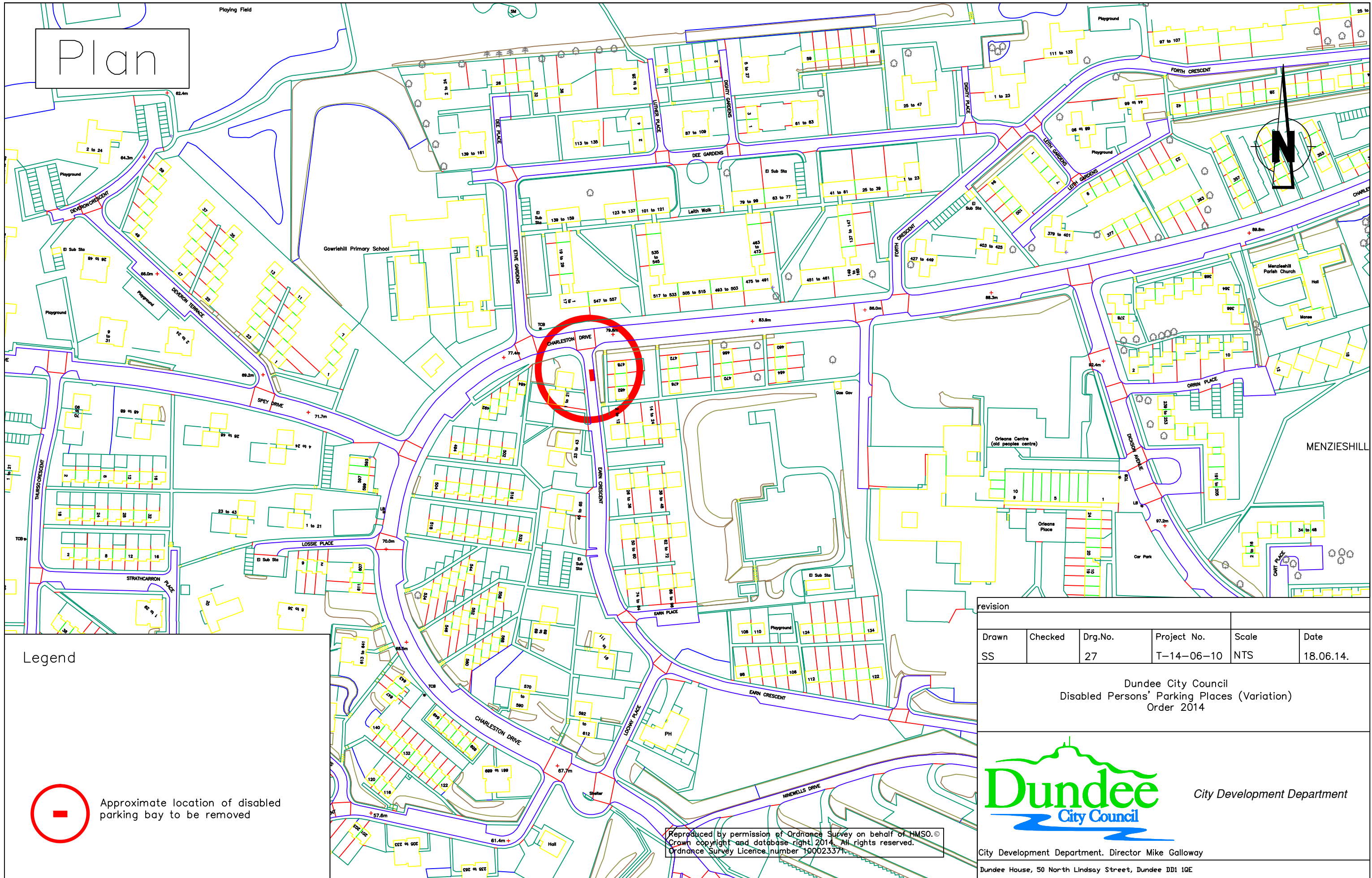


City Development Department


City Development Department. Director Mike Galloway

Dundee House, 50 North Lindsay Street, Dundee DD1 1QE

Plan



Legend

 Approximate location of disabled parking bay to be removed

Reproduced by permission of Ordnance Survey on behalf of HMSO. © Crown copyright and database right 2014. All rights reserved. Ordnance Survey Licence number 100023371

revision					
Drawn	Checked	Drg.No.	Project No.	Scale	Date
SS		27	T-14-06-10	NTS	18.06.14.

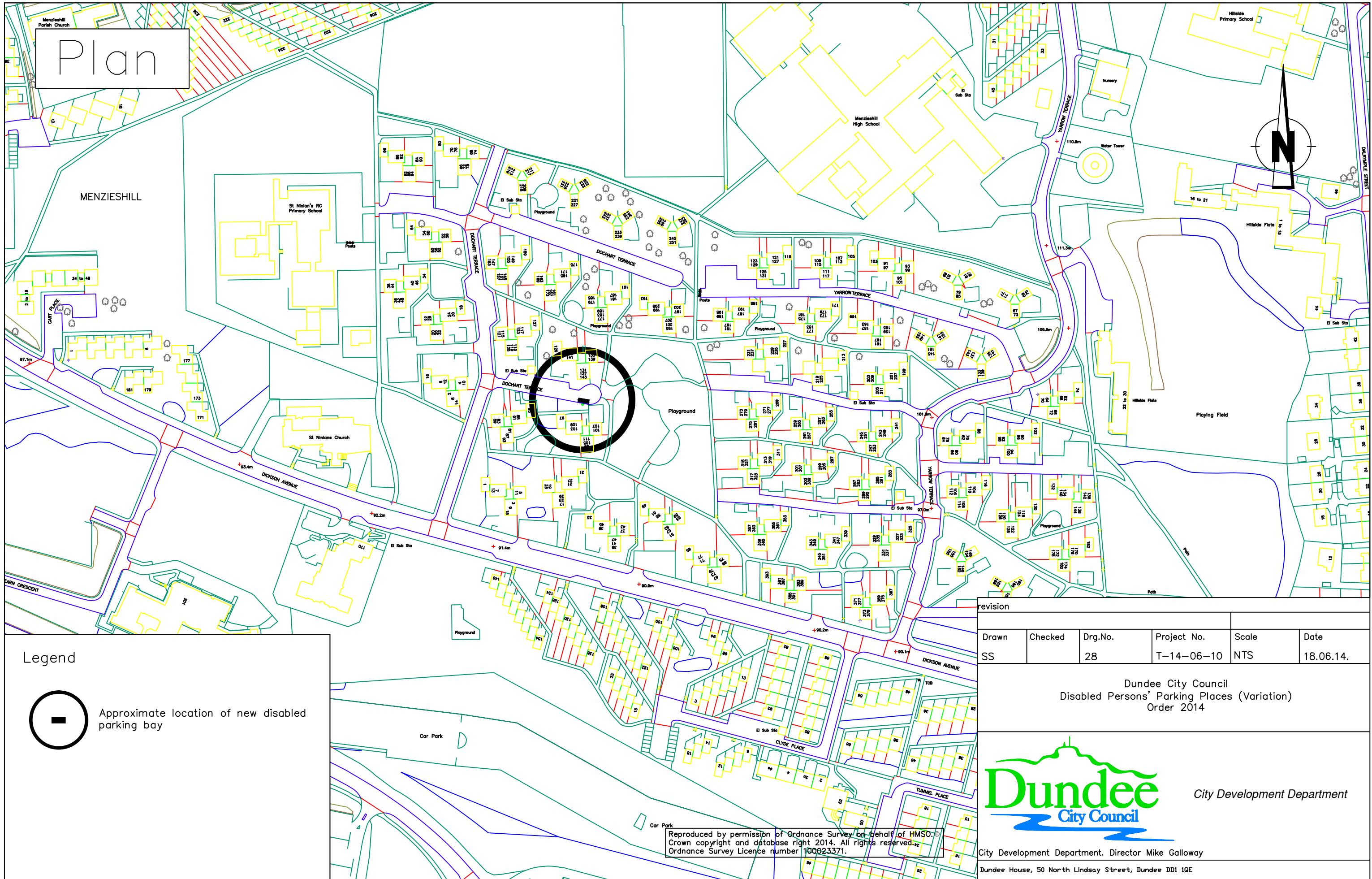
Dundee City Council
Disabled Persons' Parking Places (Variation)
Order 2014




City Development Department

City Development Department. Director Mike Galloway
Dundee House, 50 North Lindsay Street, Dundee DD1 1QE

Plan



Legend



Approximate location of new disabled parking bay

revision					
Drawn	Checked	Drg.No.	Project No.	Scale	Date
SS		28	T-14-06-10	NTS	18.06.14.

Dundee City Council
Disabled Persons' Parking Places (Variation)
Order 2014

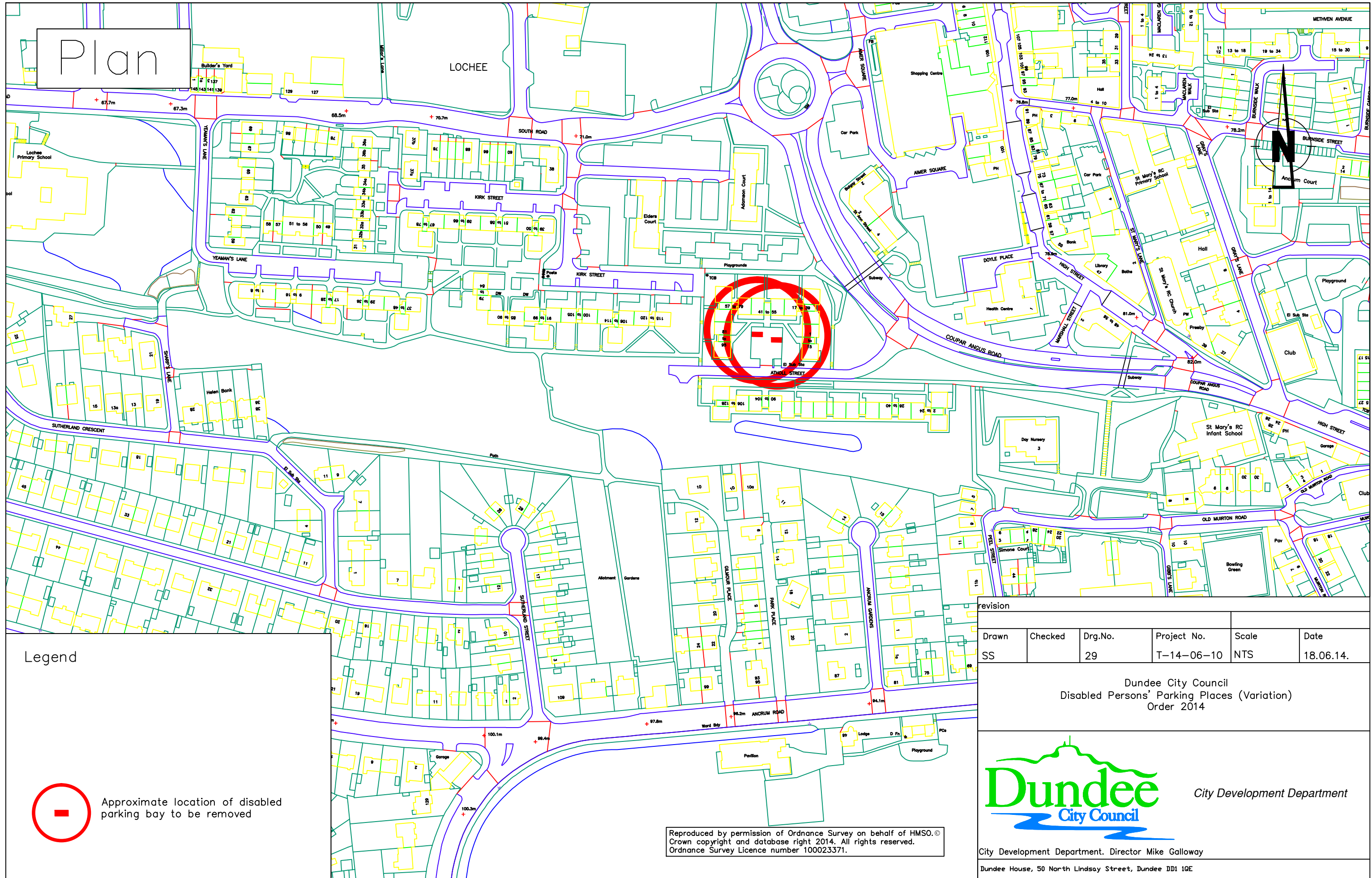


City Development Department


Reproduced by permission of Ordnance Survey on behalf of HMSO. © Crown copyright and database right 2014. All rights reserved. Ordnance Survey Licence number 100023371.

City Development Department. Director Mike Galloway
Dundee House, 50 North Lindsay Street, Dundee DD1 1QE

Plan



Legend

 Approximate location of disabled parking bay to be removed

Reproduced by permission of Ordnance Survey on behalf of HMSO. © Crown copyright and database right 2014. All rights reserved. Ordnance Survey Licence number 100023371.

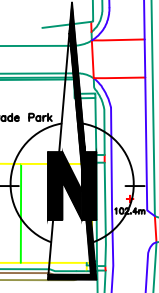
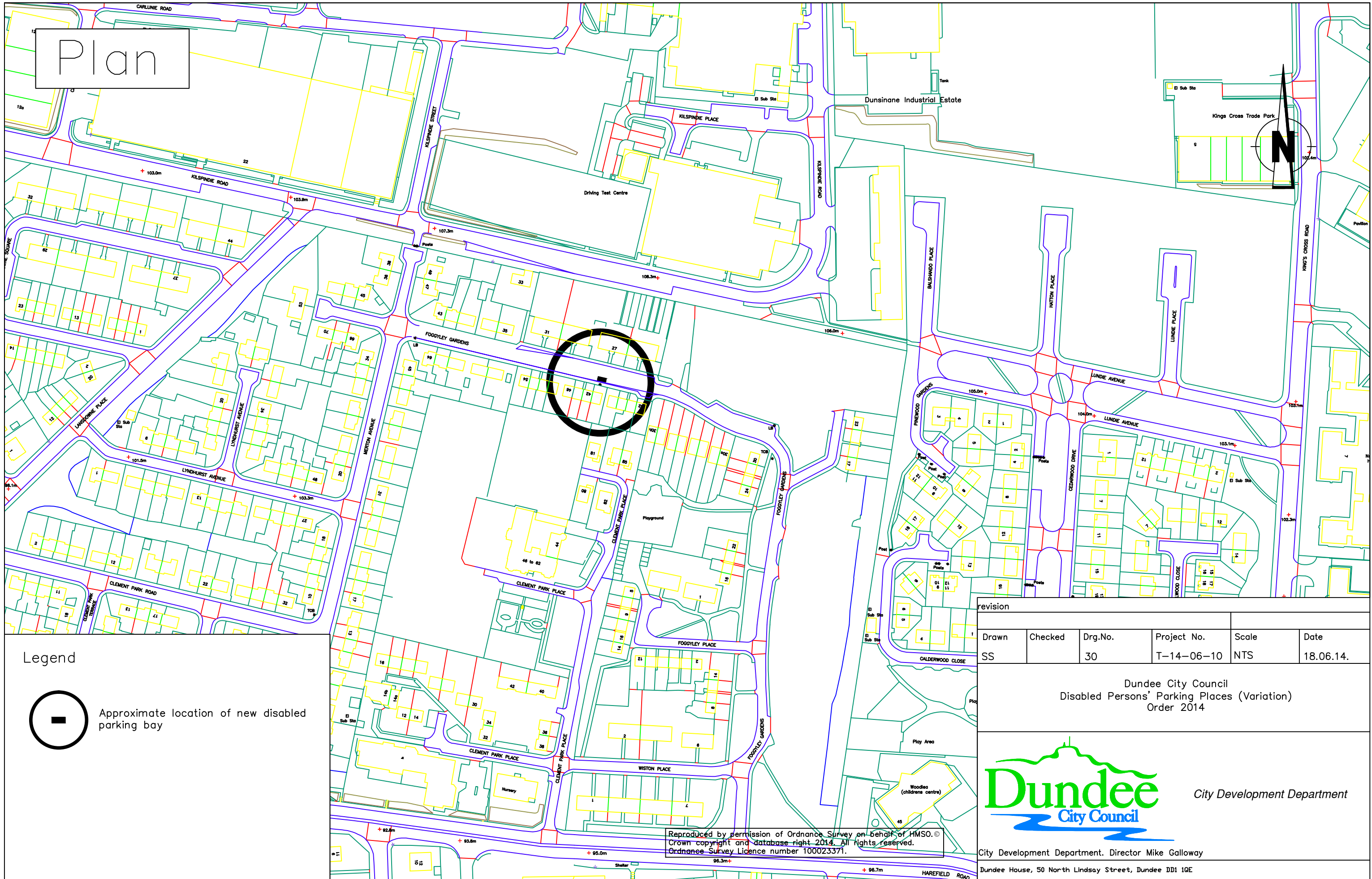
revision					
Drawn	Checked	Drg.No.	Project No.	Scale	Date
SS		29	T-14-06-10	NTS	18.06.14.

Dundee City Council
Disabled Persons' Parking Places (Variation)
Order 2014




City Development Department. Director Mike Galloway
Dundee House, 50 North Lindsay Street, Dundee DD1 1QE

Plan



Legend



Approximate location of new disabled parking bay

Reproduced by permission of Ordnance Survey on behalf of HMSO. © Crown copyright and database right 2014. All rights reserved. Ordnance Survey Licence number 100023371.

revision					
Drawn	Checked	Drg.No.	Project No.	Scale	Date
SS		30	T-14-06-10	NTS	18.06.14.

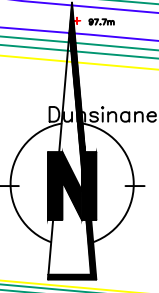
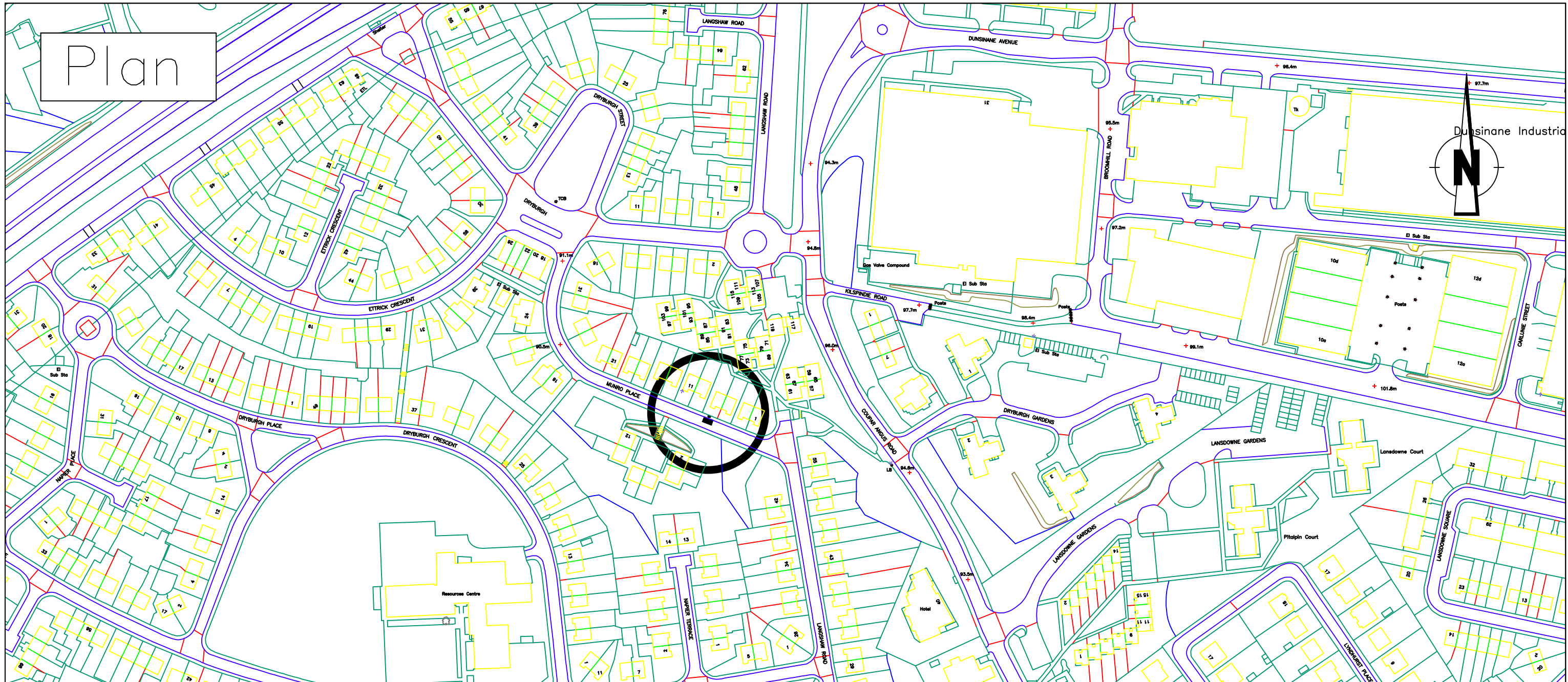
Dundee City Council
Disabled Persons' Parking Places (Variation)
Order 2014




City Development Department

City Development Department. Director Mike Galloway
Dundee House, 50 North Lindsay Street, Dundee DD1 1QE

Plan



Legend

 Approximate location of new disabled parking bay

Reproduced by permission of Ordnance Survey on behalf of HMSO. © Crown copyright and database right 2014. All rights reserved. Ordnance Survey Licence number 100023371.

revision					
Drawn	Checked	Drg.No.	Project No.	Scale	Date
SS		31	T-14-06-10	NTS	18.06.14.

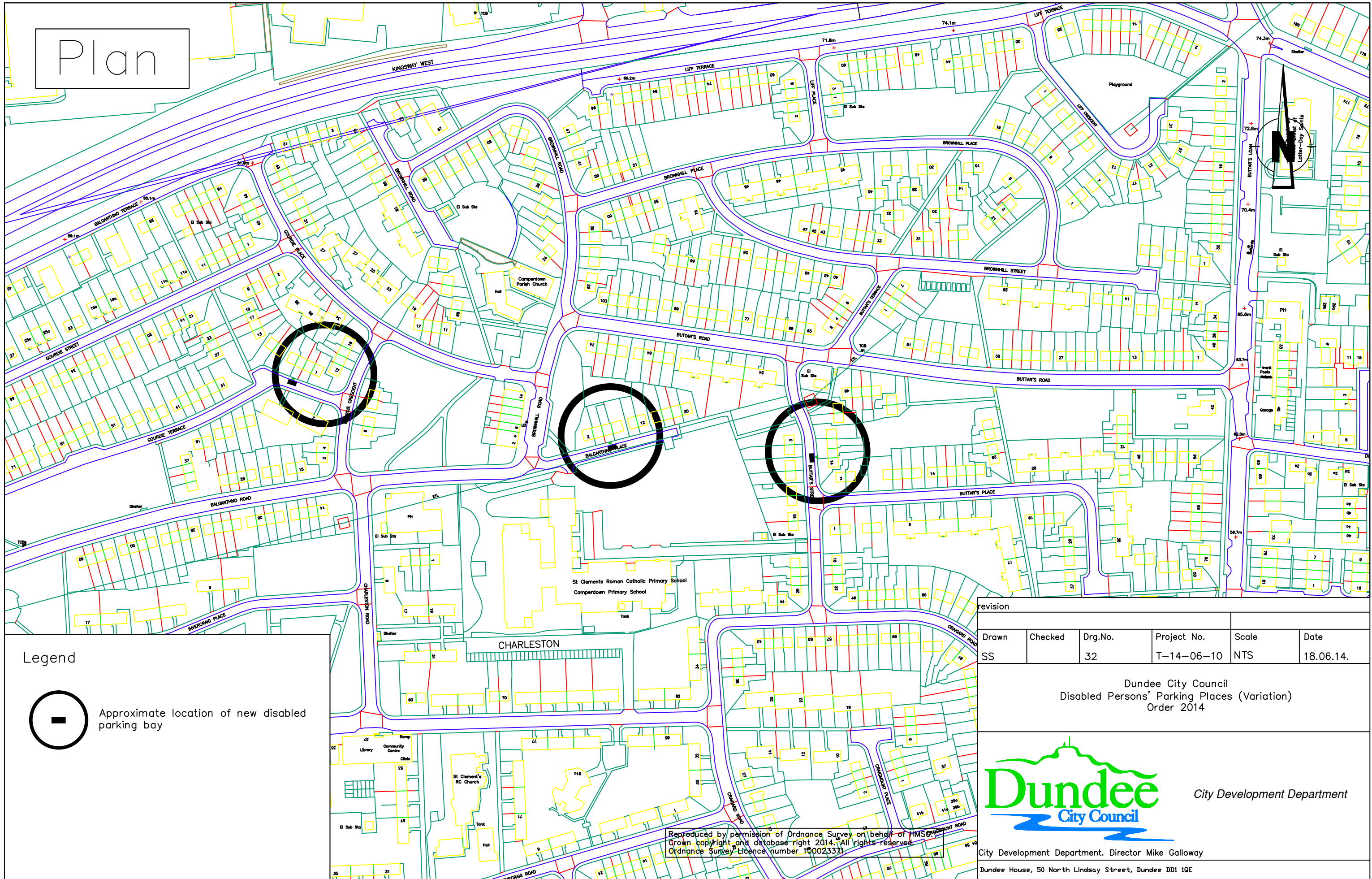
Dundee City Council
Disabled Persons' Parking Places (Variation)
Order 2014




City Development Department

City Development Department. Director Mike Galloway
Dundee House, 50 North Lindsay Street, Dundee DD1 1QE

Plan



Legend



Approximate location of new disabled parking bay

revision					
Drawn	Checked	Drg.No.	Project No.	Scale	Date
SS		32	T-14-06-10	NTS	18.06.14.

Dundee City Council
Disabled Persons' Parking Places (Variation)
Order 2014

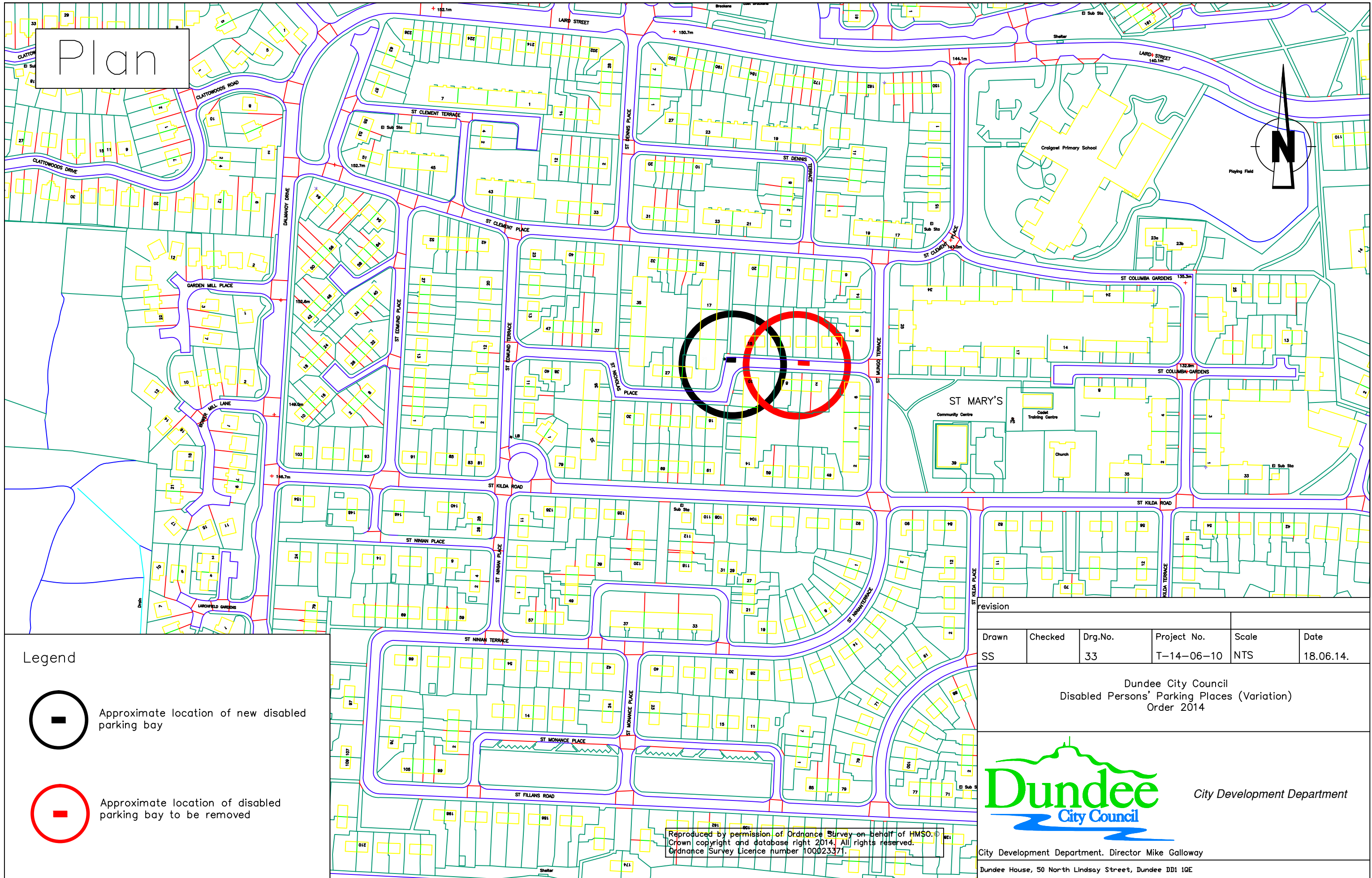


City Development Department


City Development Department, Director Mike Galloway
Dundee House, 50 North Lindsay Street, Dundee DD1 1QE

Reproduced by permission of Ordnance Survey on behalf of HMSO.
Crown copyright and database right 2014. All rights reserved.
Ordnance Survey Licence number 100023371


Plan



Legend



Approximate location of new disabled parking bay



Approximate location of disabled parking bay to be removed

Revision					
Drawn	Checked	Drg.No.	Project No.	Scale	Date
SS		33	T-14-06-10	NTS	18.06.14.

Dundee City Council
Disabled Persons' Parking Places (Variation)
Order 2014

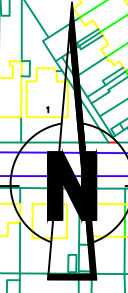
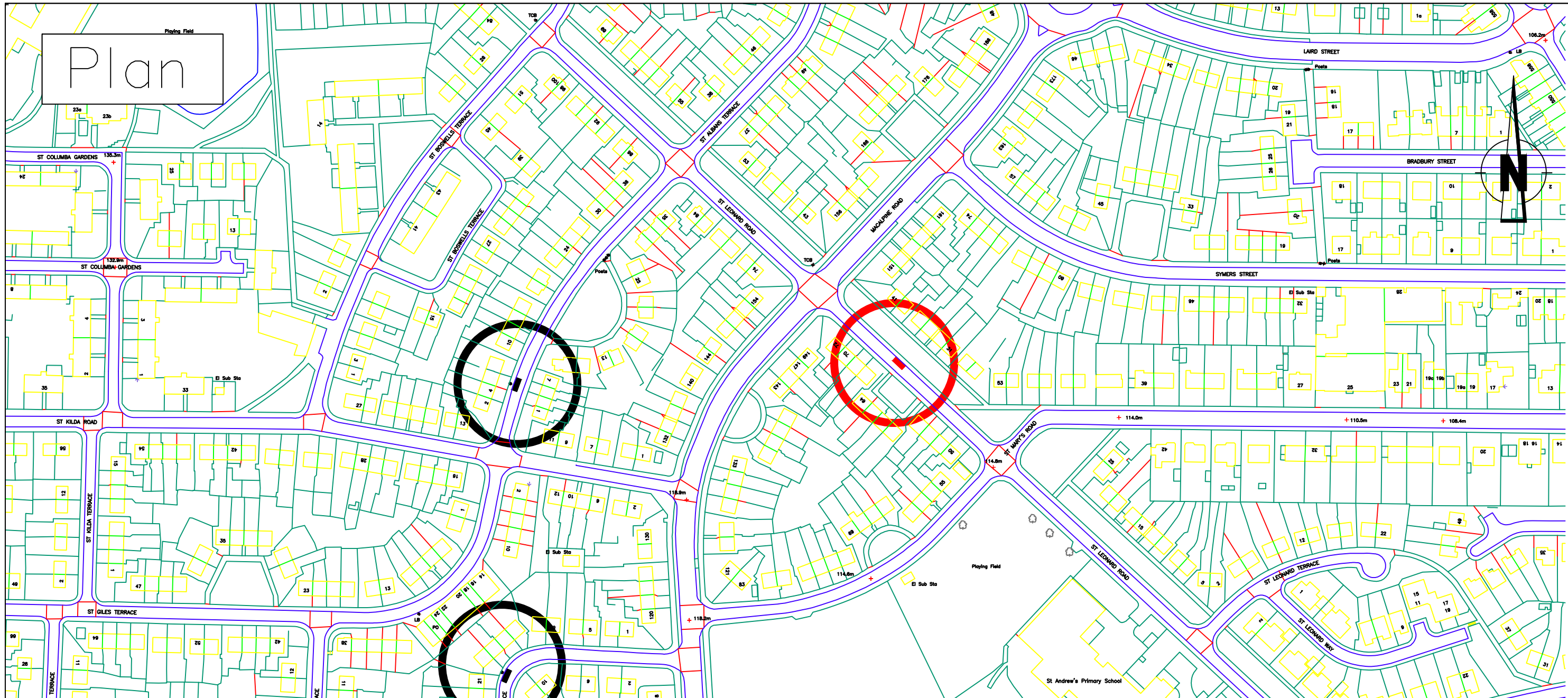


City Development Department


City Development Department, Director Mike Galloway
Dundee House, 50 North Lindsay Street, Dundee DD1 1QE


Reproduced by permission of Ordnance Survey on behalf of HMSO. © Crown copyright and database right 2014. All rights reserved. Ordnance Survey Licence number 100023371.

Plan



Legend

 Approximate location of new disabled parking bay

 Approximate location of disabled parking bay to be removed

Reproduced by permission of Ordnance Survey on behalf of HMSO. © Crown copyright and database right 2014. All rights reserved. Ordnance Survey Licence number 100023371.

revision					
Drawn	Checked	Drg.No.	Project No.	Scale	Date
SS		34	T-14-06-10	NTS	18.06.14.

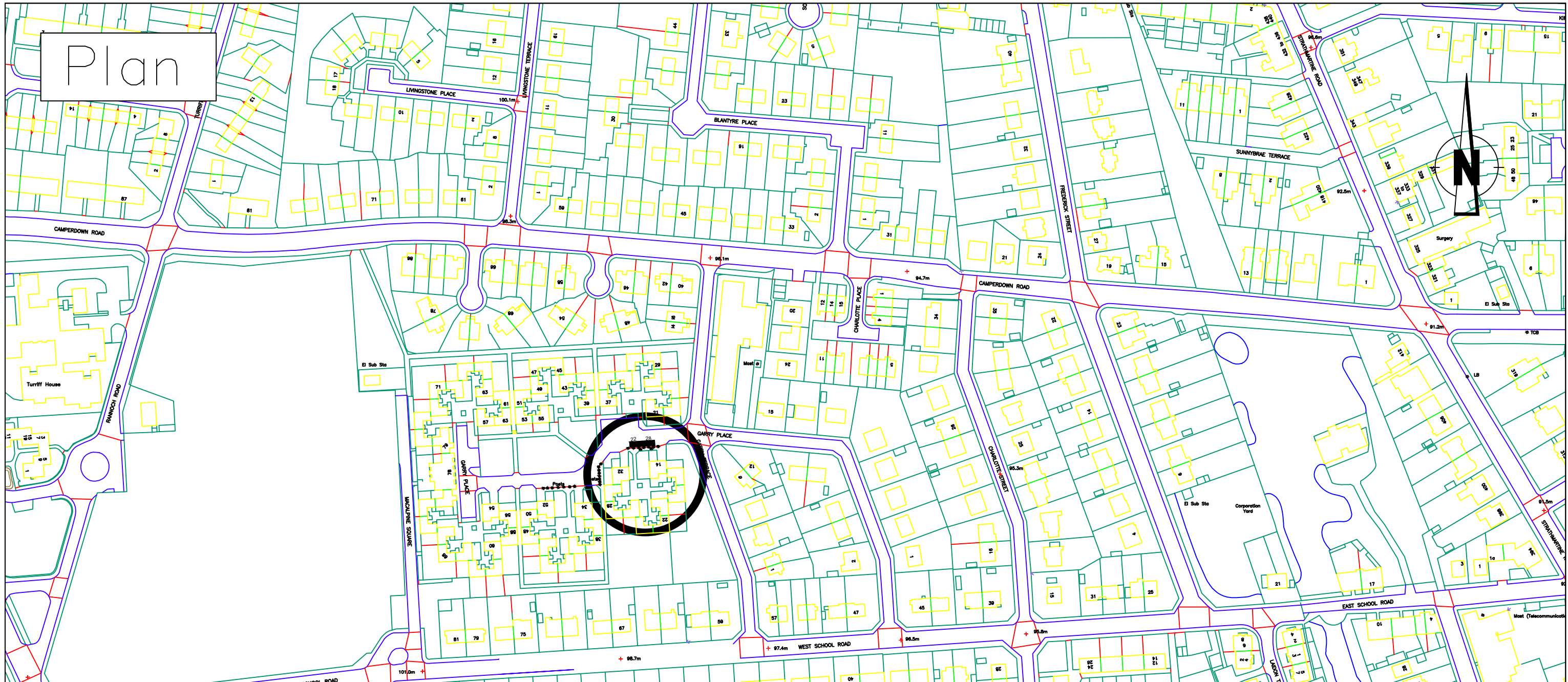
Dundee City Council
Disabled Persons' Parking Places (Variation)
Order 2014




City Development Department

City Development Department. Director Mike Galloway
Dundee House, 50 North Lindsay Street, Dundee DD1 1QE

Plan



Legend



Approximate location of new disabled parking bay

Playing Fields

Reproduced by permission of Ordnance Survey on behalf of HMSO. © Crown copyright and database right 2014. All rights reserved. Ordnance Survey Licence number 100023371.

revision					
Drawn	Checked	Drg.No.	Project No.	Scale	Date
SS		35	T-14-06-10	NTS	18.06.14.

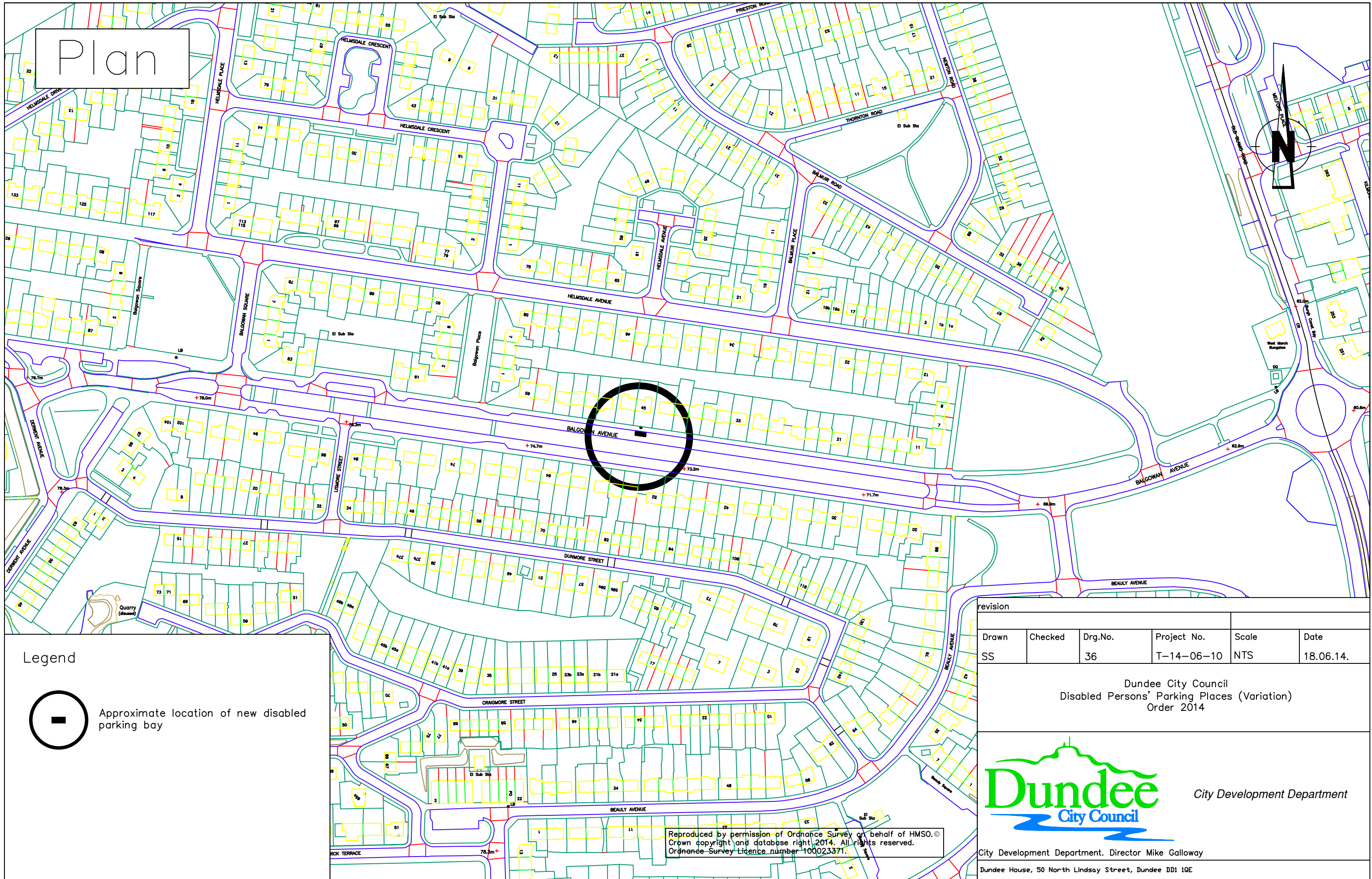
Dundee City Council
Disabled Persons' Parking Places (Variation)
Order 2014




City Development Department

City Development Department. Director Mike Galloway
Dundee House, 50 North Lindsay Street, Dundee DD1 1QE

Plan



Legend



Approximate location of new disabled parking bay

Reproduced by permission of Ordnance Survey on behalf of HMSO. © Crown copyright and database right 2014. All rights reserved. Ordnance Survey Licence number 100023371.

revision					
Drawn	Checked	Drg.No.	Project No.	Scale	Date
SS		36	T-14-06-10	NTS	18.06.14.

Dundee City Council
Disabled Persons' Parking Places (Variation)
Order 2014



City Development Department

City Development Department, Director Mike Galloway
Dundee House, 50 North Lindsay Street, Dundee DD1 1QE