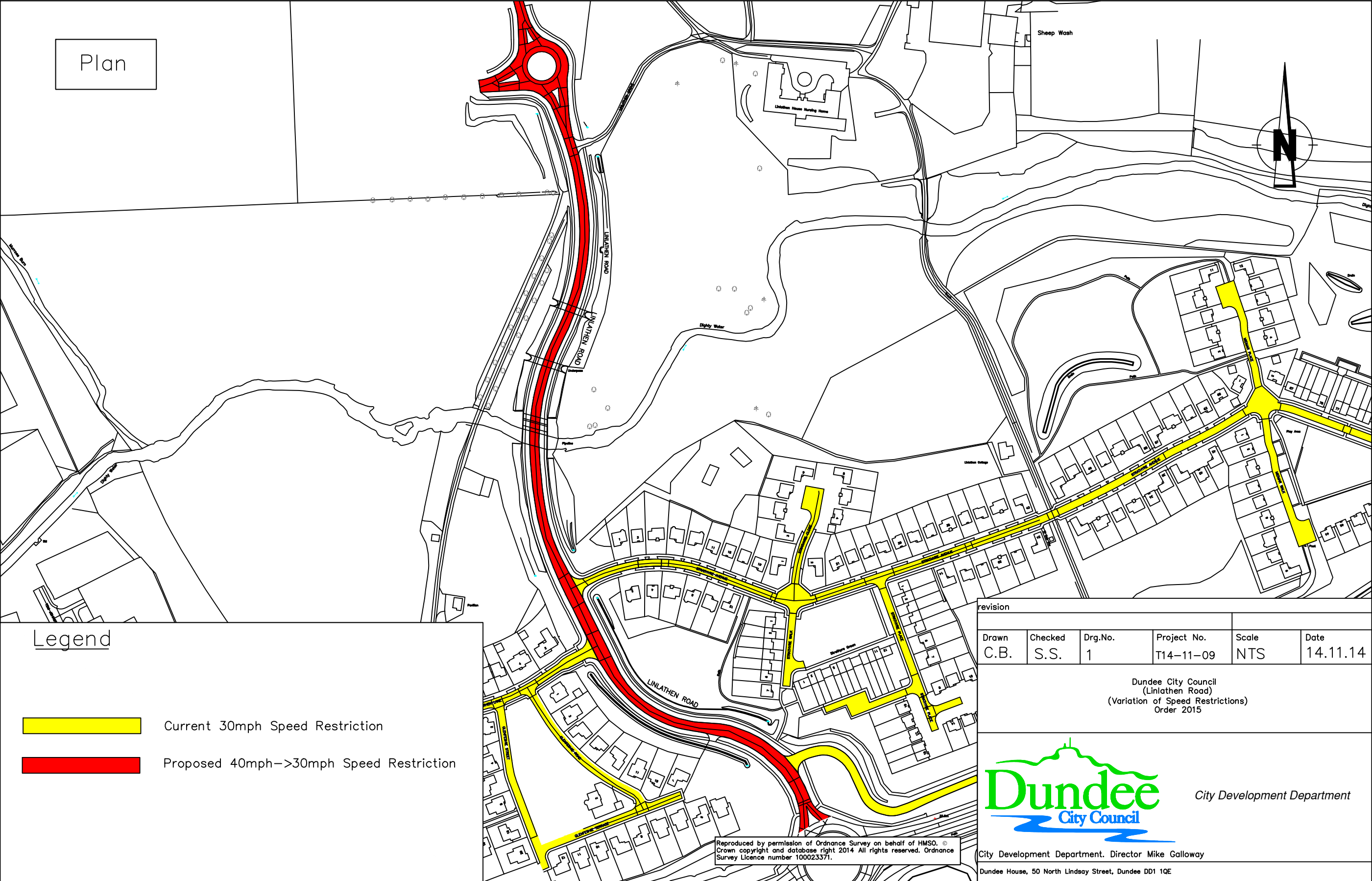
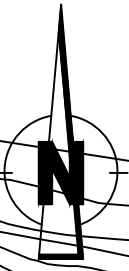




Plan



Legend

-  Current 30mph Speed Restriction
-  Proposed 40mph→30mph Speed Restriction

| revision | | | | | |
|----------|---------|---------|-------------|-------|----------|
| Drawn | Checked | Drg.No. | Project No. | Scale | Date |
| C.B. | S.S. | 1 | T14-11-09 | NTS | 14.11.14 |

Dundee City Council
(Linlathen Road)
(Variation of Speed Restrictions)
Order 2015



City Development Department

Reproduced by permission of Ordnance Survey on behalf of HMSO. ©
Crown copyright and database right 2014 All rights reserved. Ordnance
Survey Licence number 100023371.

City Development Department, Director Mike Galloway
Dundee House, 50 North Lindsay Street, Dundee DD1 1QE