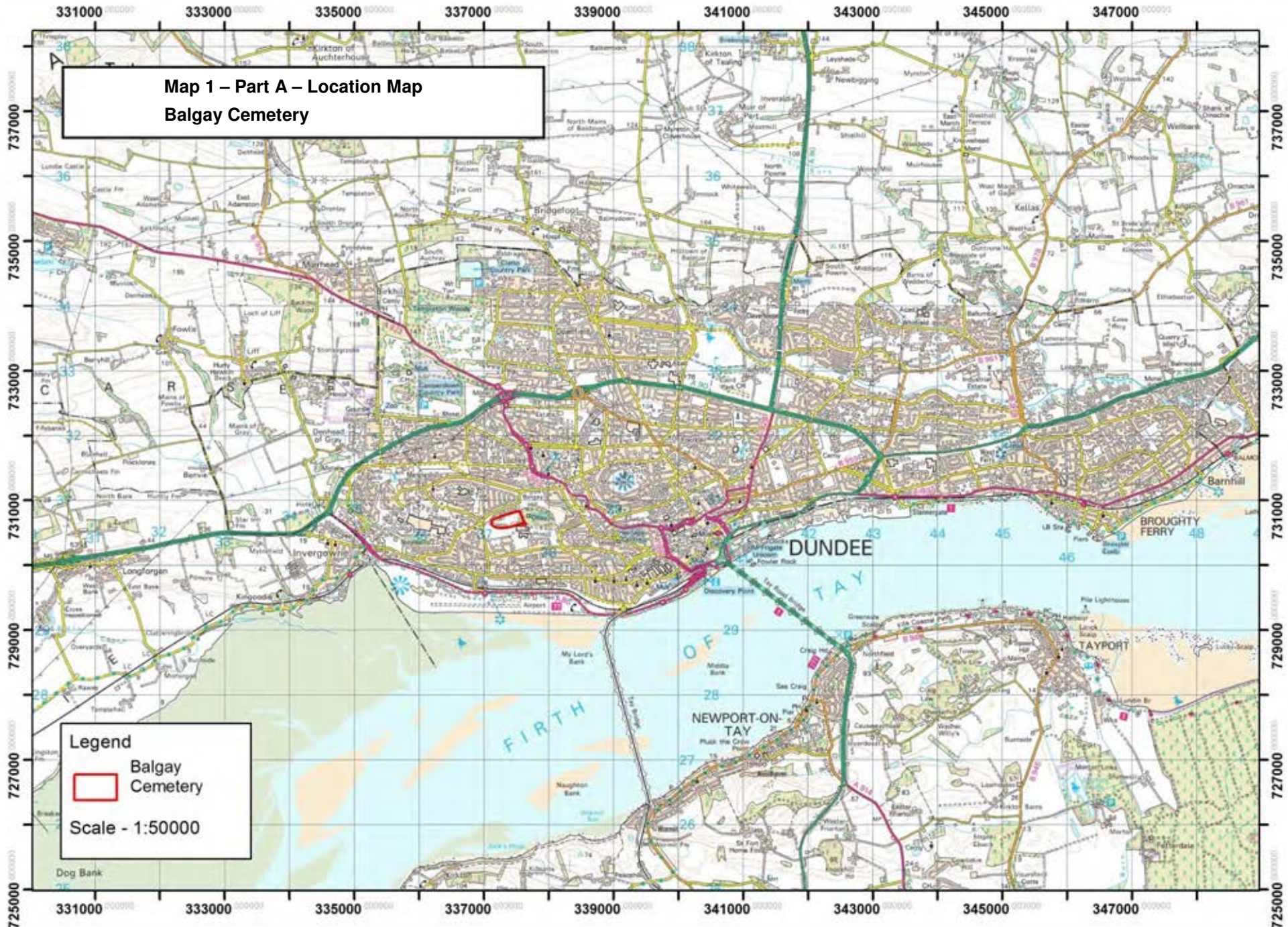



## **Appendix I**

Appendix I contains the Location Maps which relate to Part A of the Strategic Forest Plan.



Map 1 – Part A – Location Map  
Balgay Cemetery

**Legend**

-  Balgay Cemetery

Scale - 1:50000

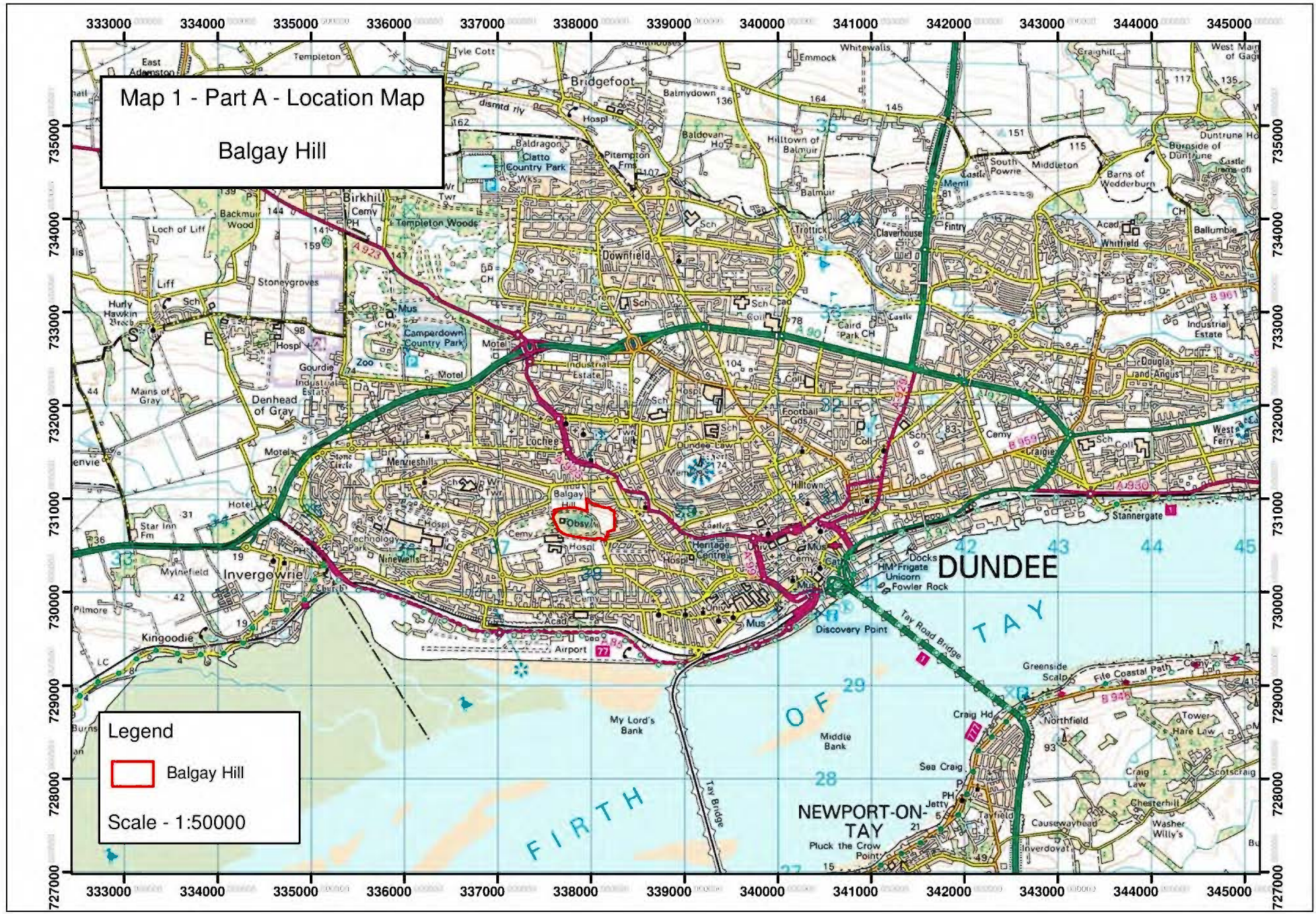


Map 1 - Part A - Location Map  
Balgay Hill

Legend

 Balgay Hill

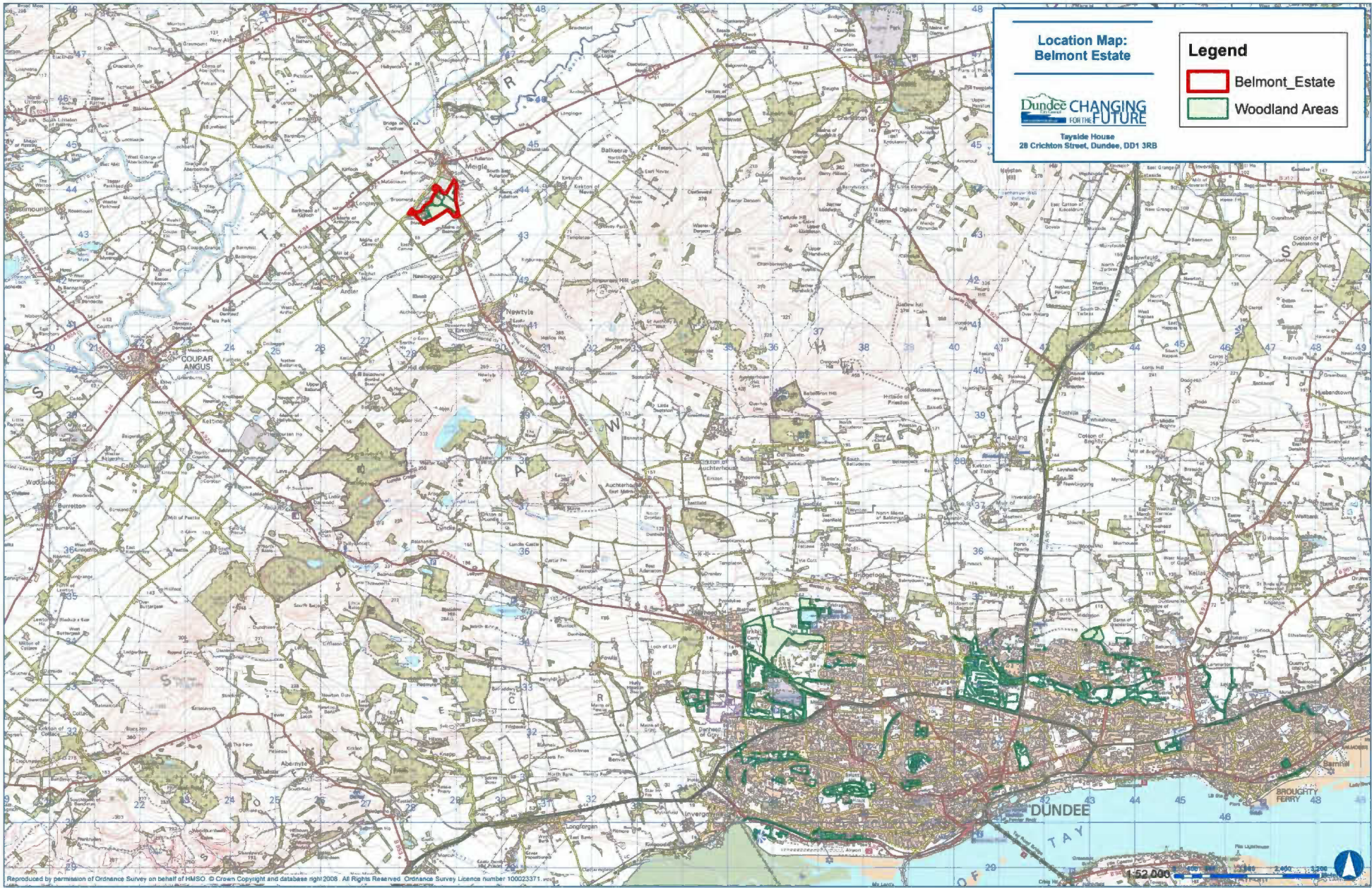
Scale - 1:50000











**Location Map:  
Belmont Estate**



Tayside House  
28 Crichton Street, Dundee, DD1 3RB

**Legend**

- Belmont Estate
- Woodland Areas

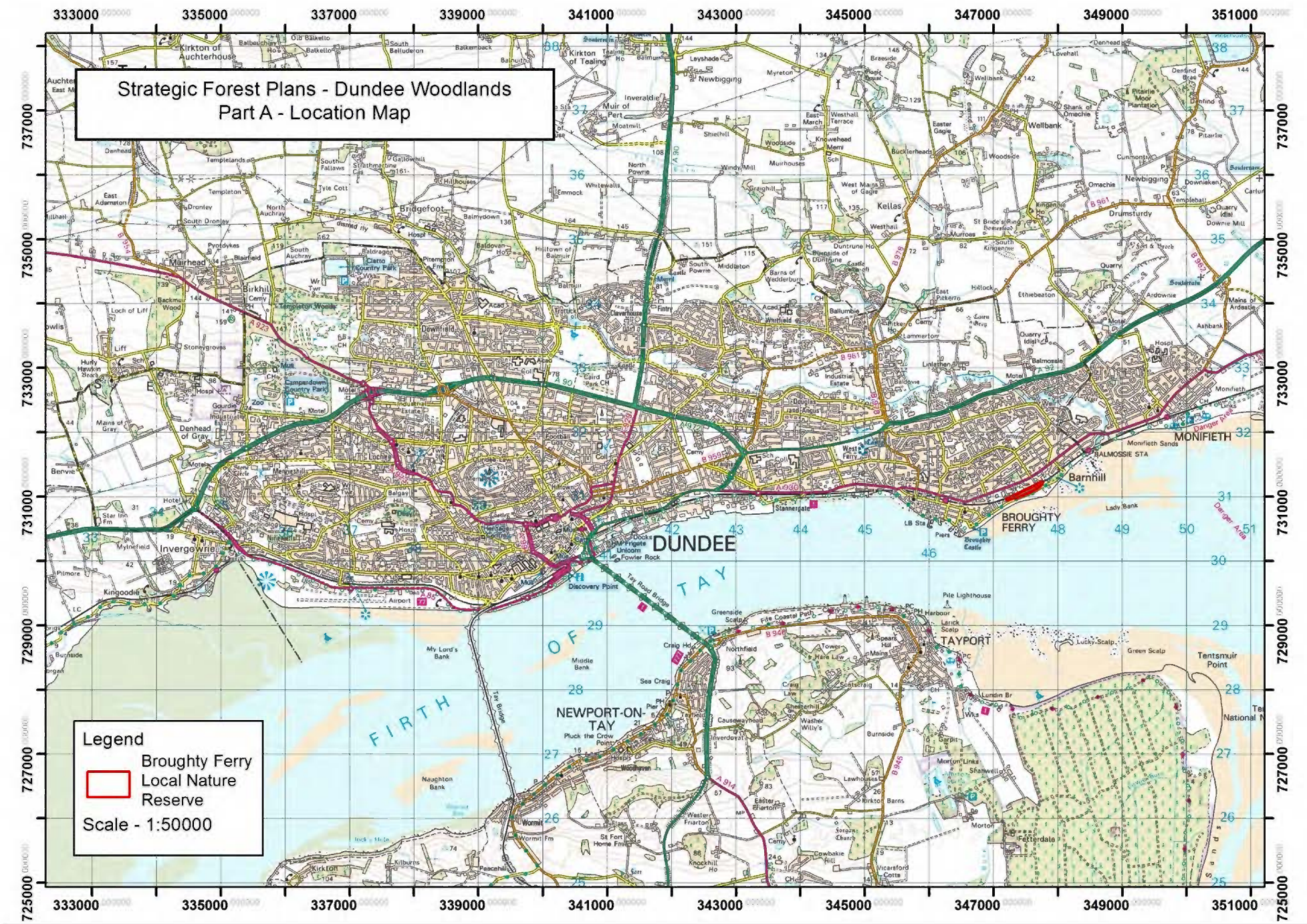


# Strategic Forest Plans - Dundee Woodlands Part A - Location Map

**Legend**

-  Broughty Ferry Local Nature Reserve

Scale - 1:50000





334000 335000 336000 337000 338000 339000 340000 341000 342000 343000 344000 345000

# Map 1 - Part A - Location Map

## Caird Park



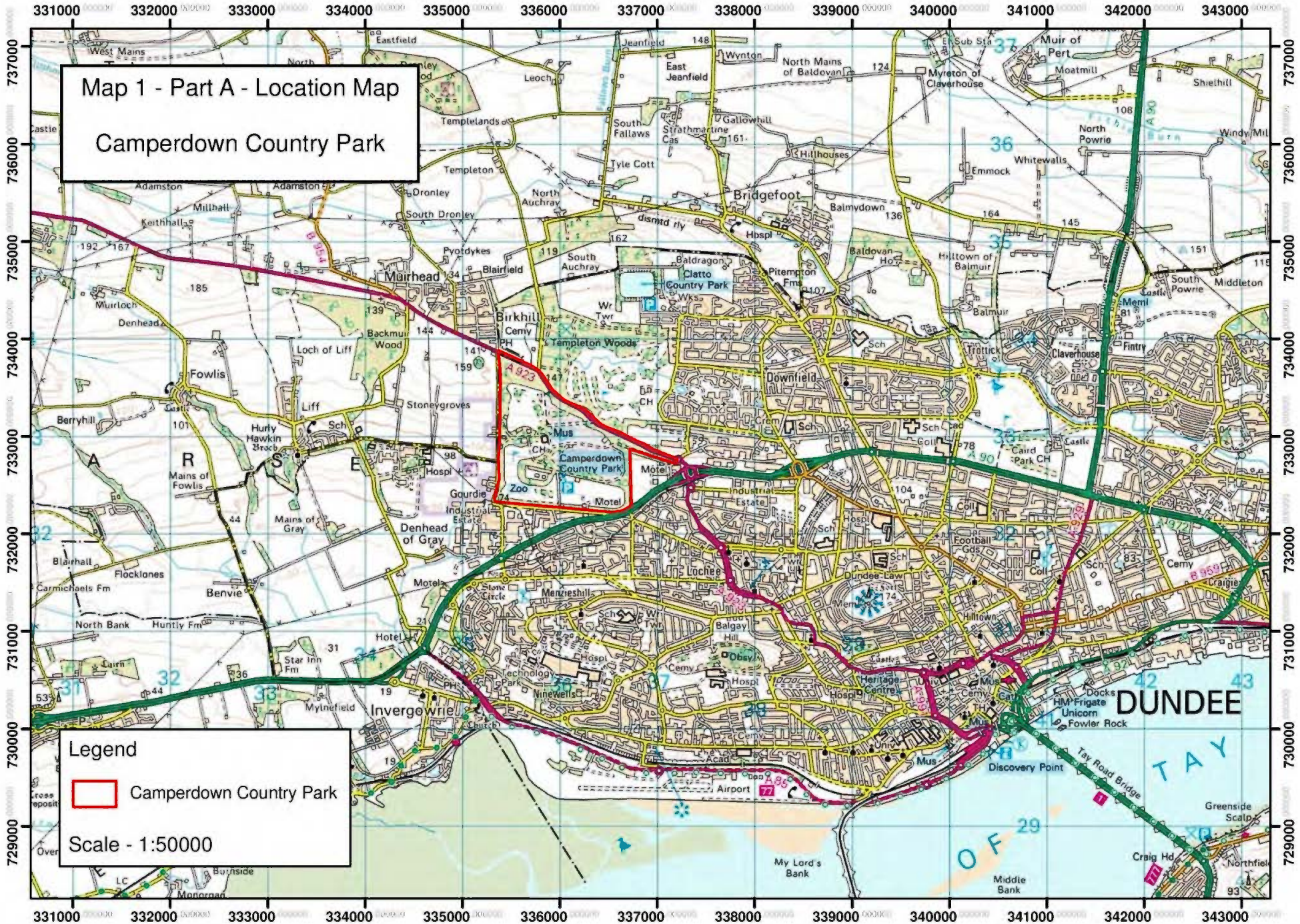
**Legend**

-  Caird Park

Scale - 1:50000

728000 729000 730000 731000 732000 733000 734000 735000 736000





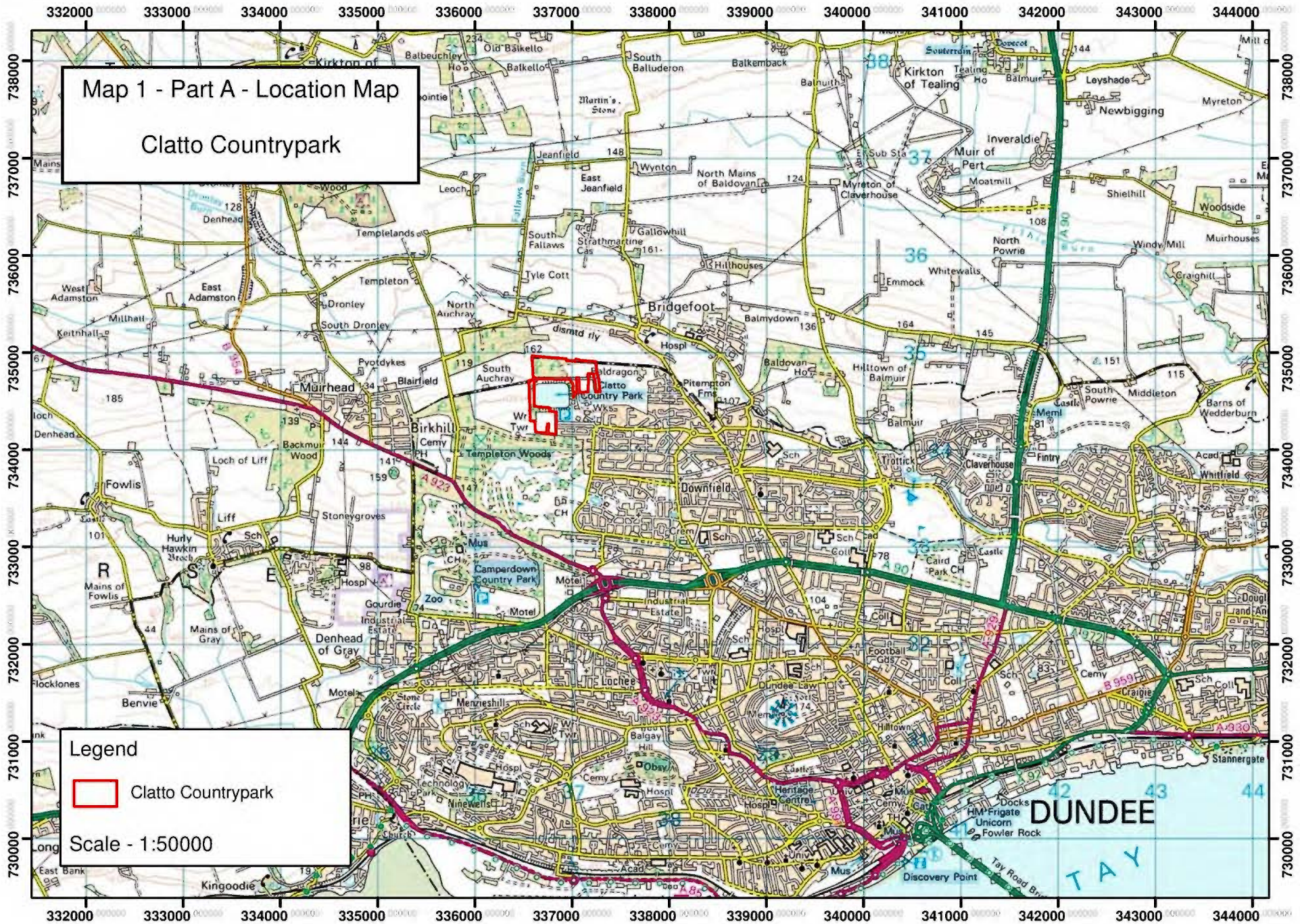
Map 1 - Part A - Location Map  
Camperdown Country Park

Legend

Camperdown Country Park

Scale - 1:50000





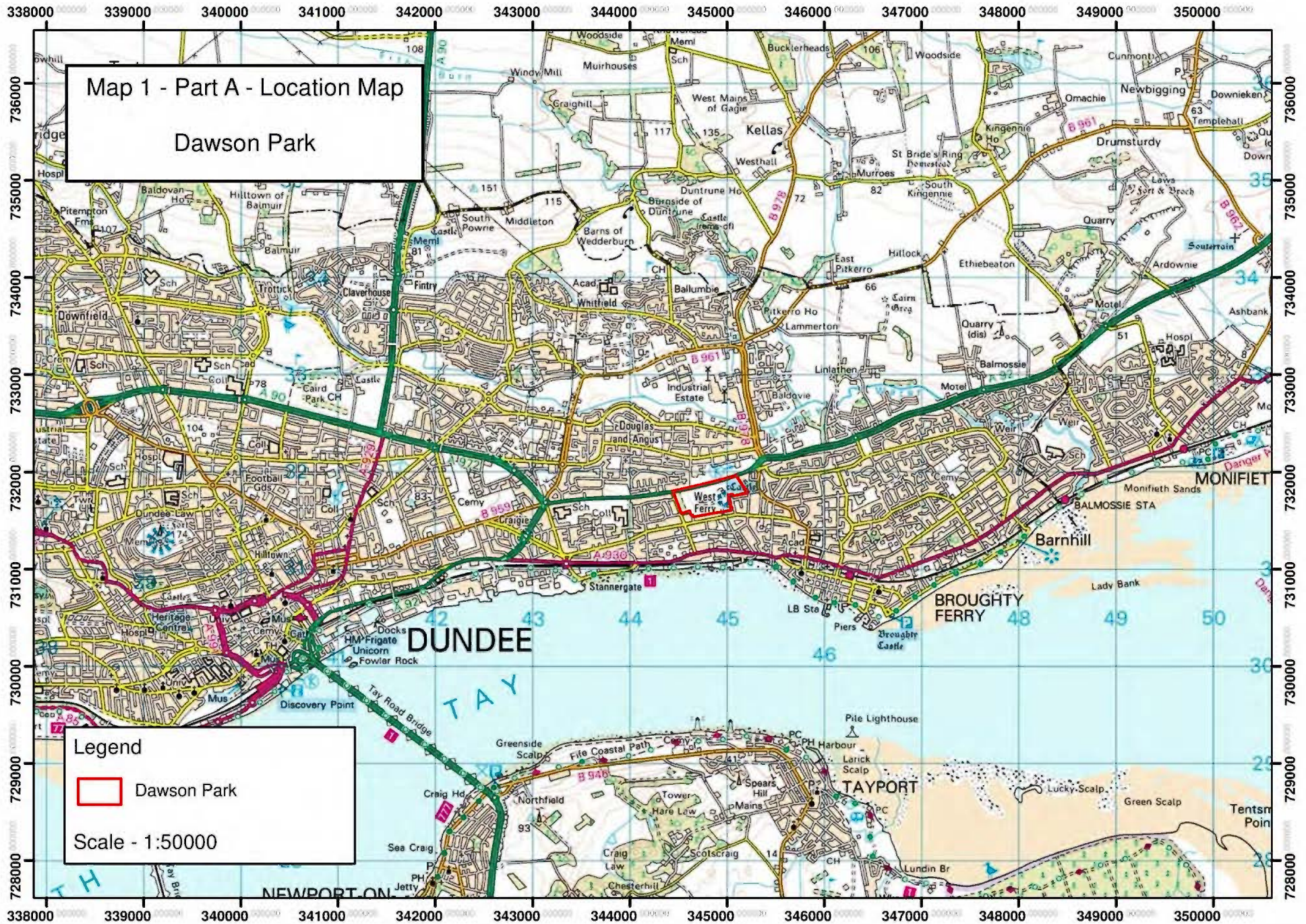
Map 1 - Part A - Location Map  
Clatto Countrypark

Legend  
[Red Rectangle] Clatto Countrypark  
Scale - 1:50000

DUNDEE

TAY

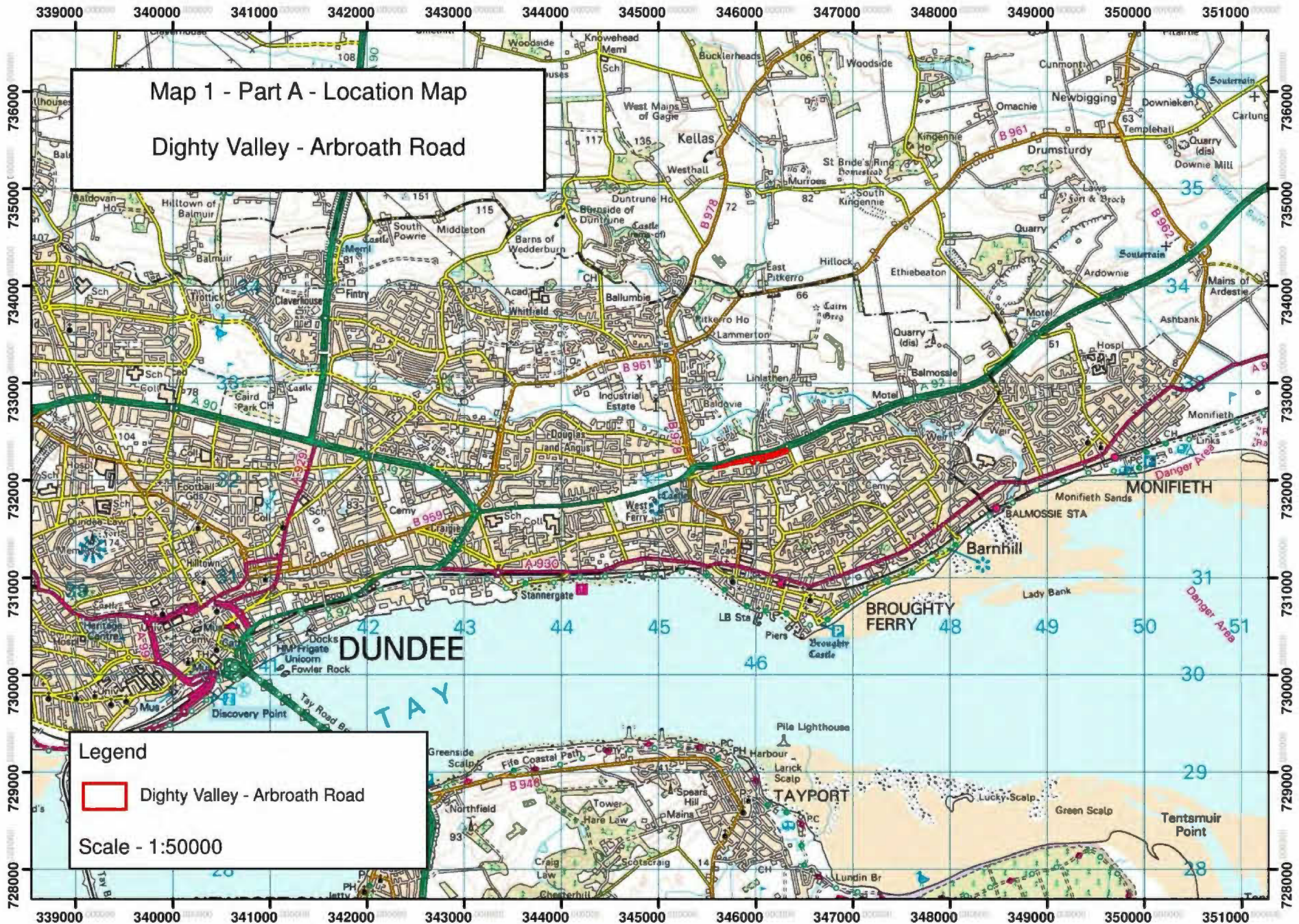




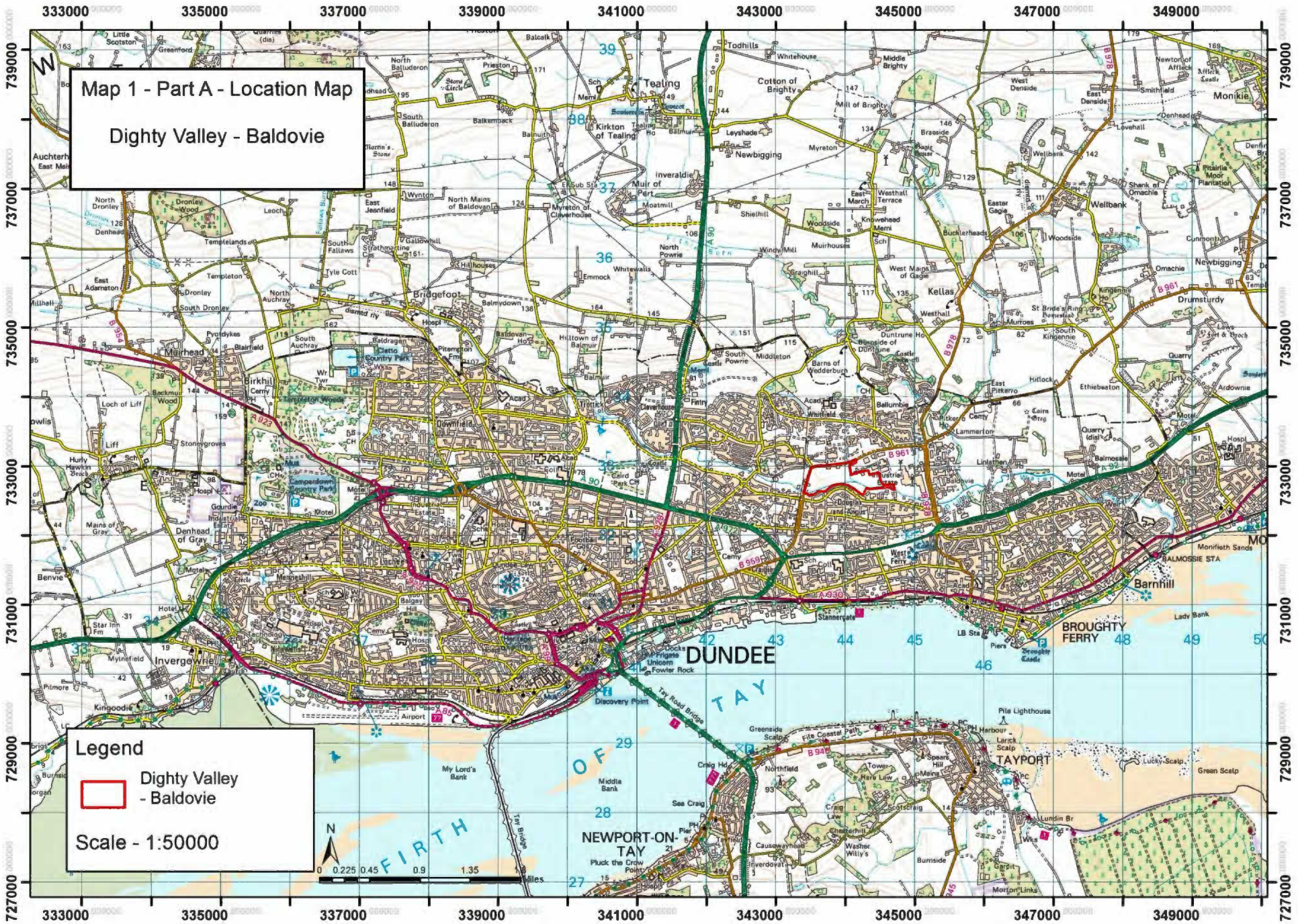
Map 1 - Part A - Location Map  
Dawson Park

Legend  
[Red Rectangle] Dawson Park  
Scale - 1:50000









Map 1 - Part A - Location Map  
Dighty Valley - Baldovie

**Legend**

Dighty Valley - Baldovie


Scale - 1:50000



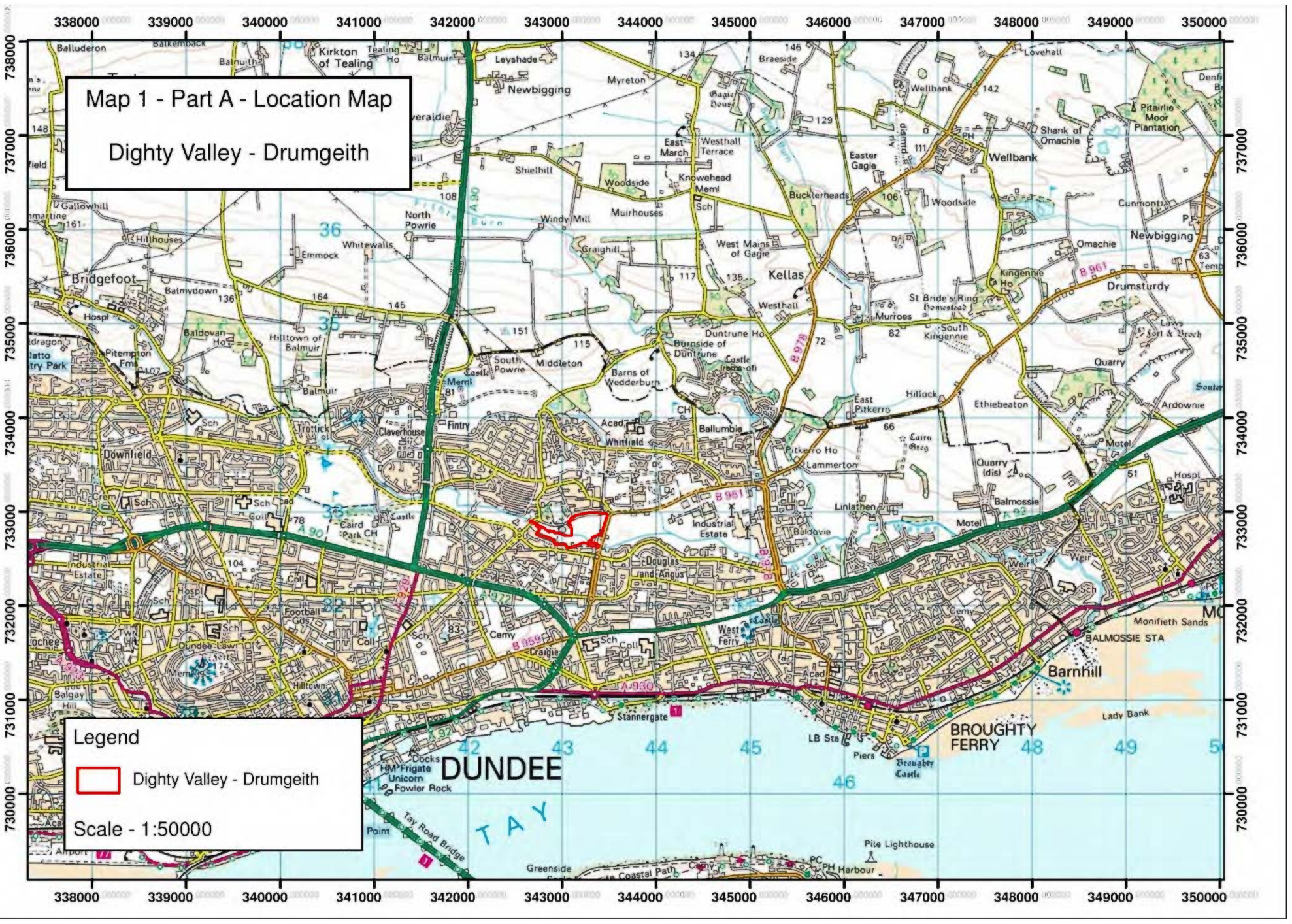


Map 1 - Part A - Location Map  
Dighty Valley - Drumgeith

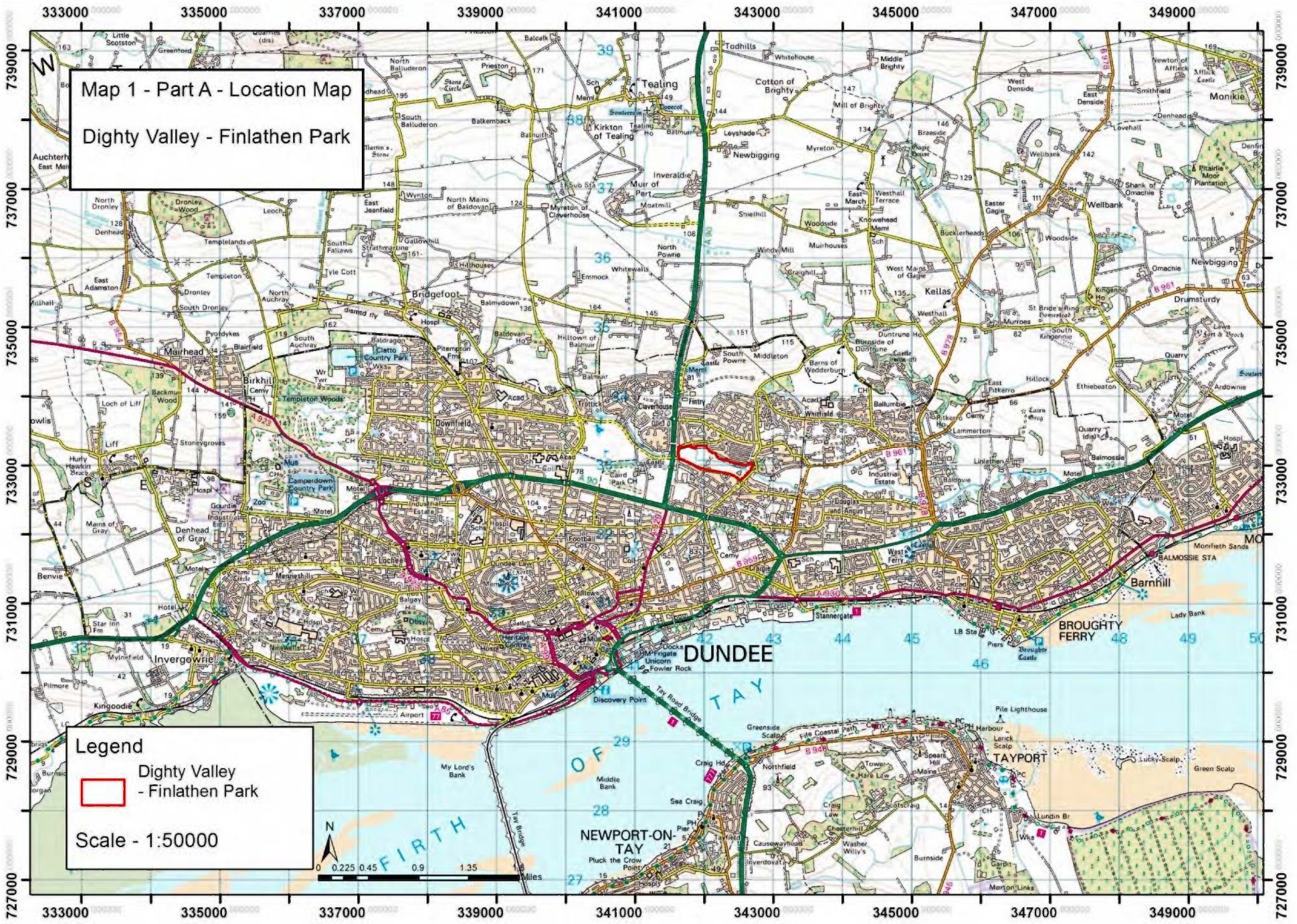
Legend

 Dighty Valley - Drumgeith

Scale - 1:50000








Map 1 - Part A - Location Map  
Dighty Valley - Finlathen Park

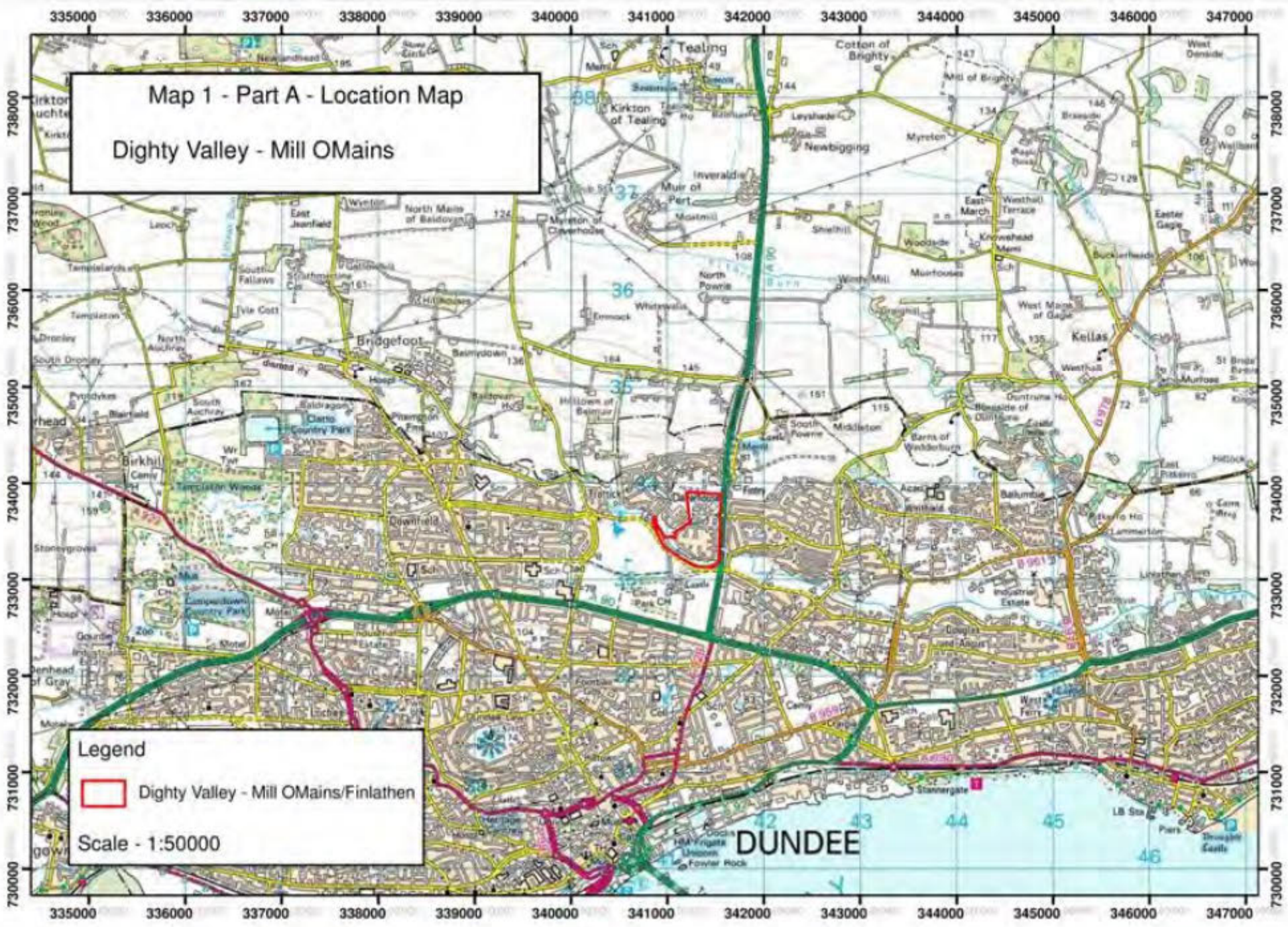
**Legend**

- Dighty Valley
- Finlathen Park

Scale - 1:50000





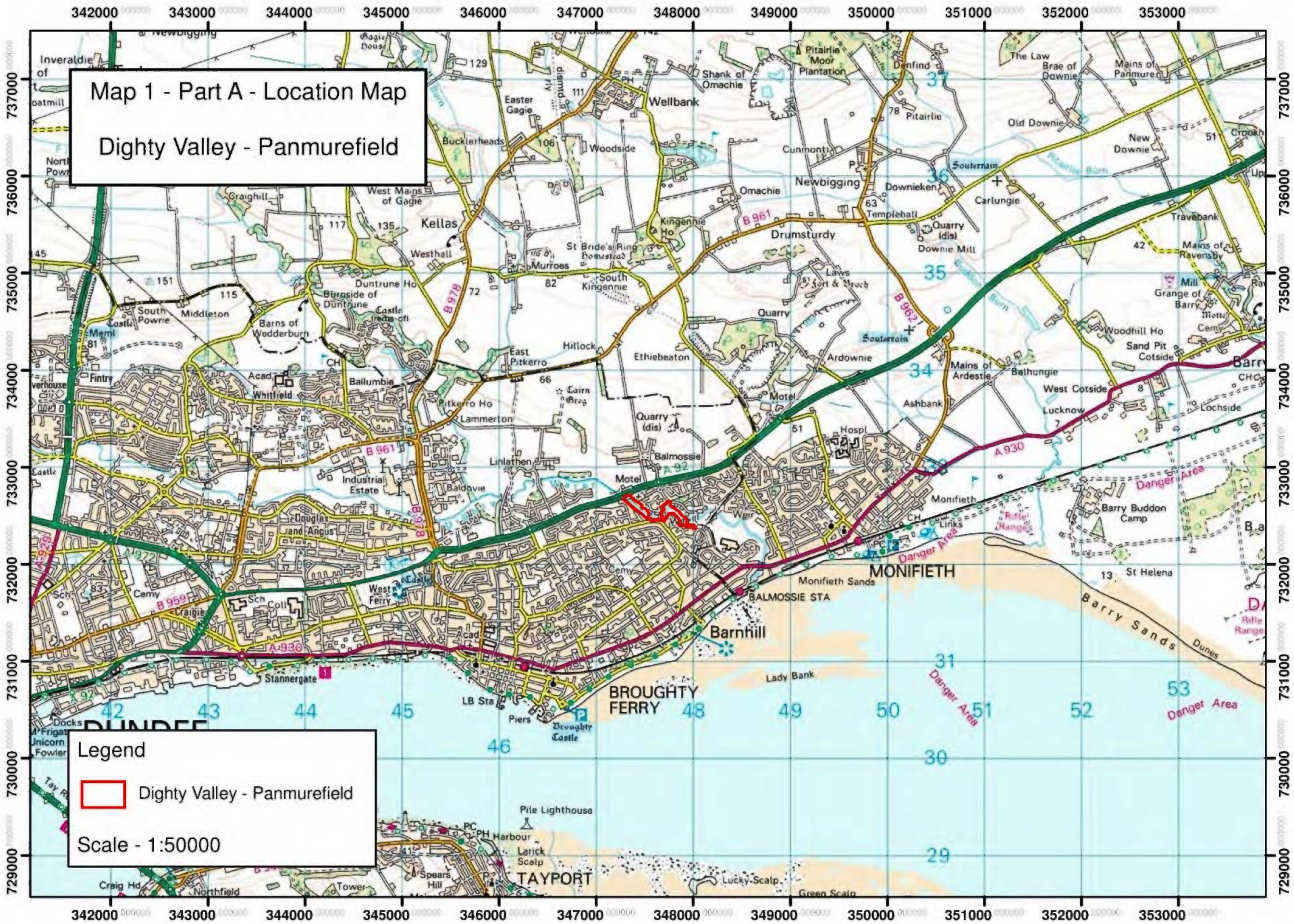


Map 1 - Part A - Location Map  
Dighty Valley - Mill OMains

Legend  
Dighty Valley - Mill OMains/Finlathen  
Scale - 1:50000

DUNDEE





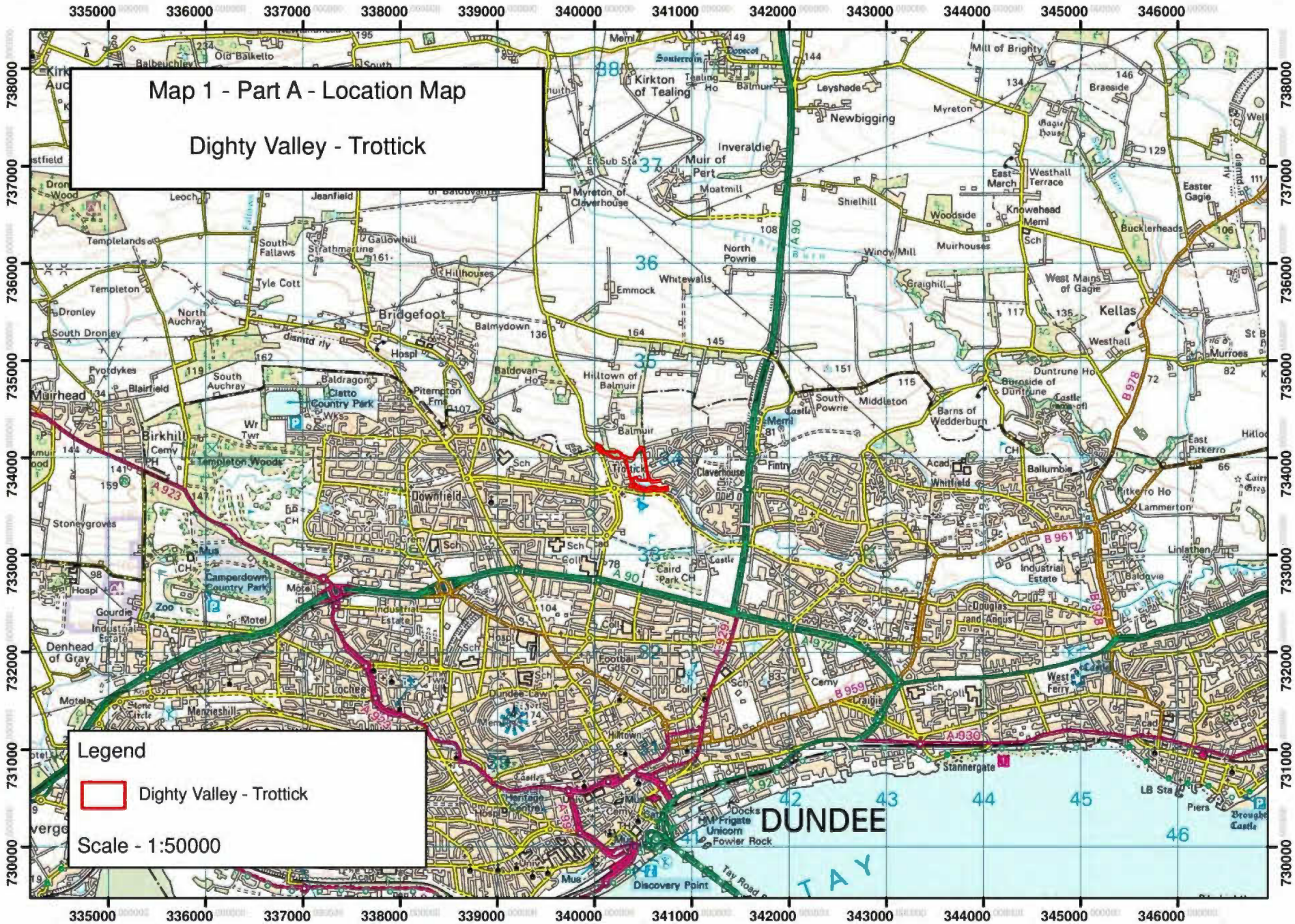
Map 1 - Part A - Location Map  
Dighty Valley - Panmurefield

Legend

Dighty Valley - Panmurefield

Scale - 1:50000

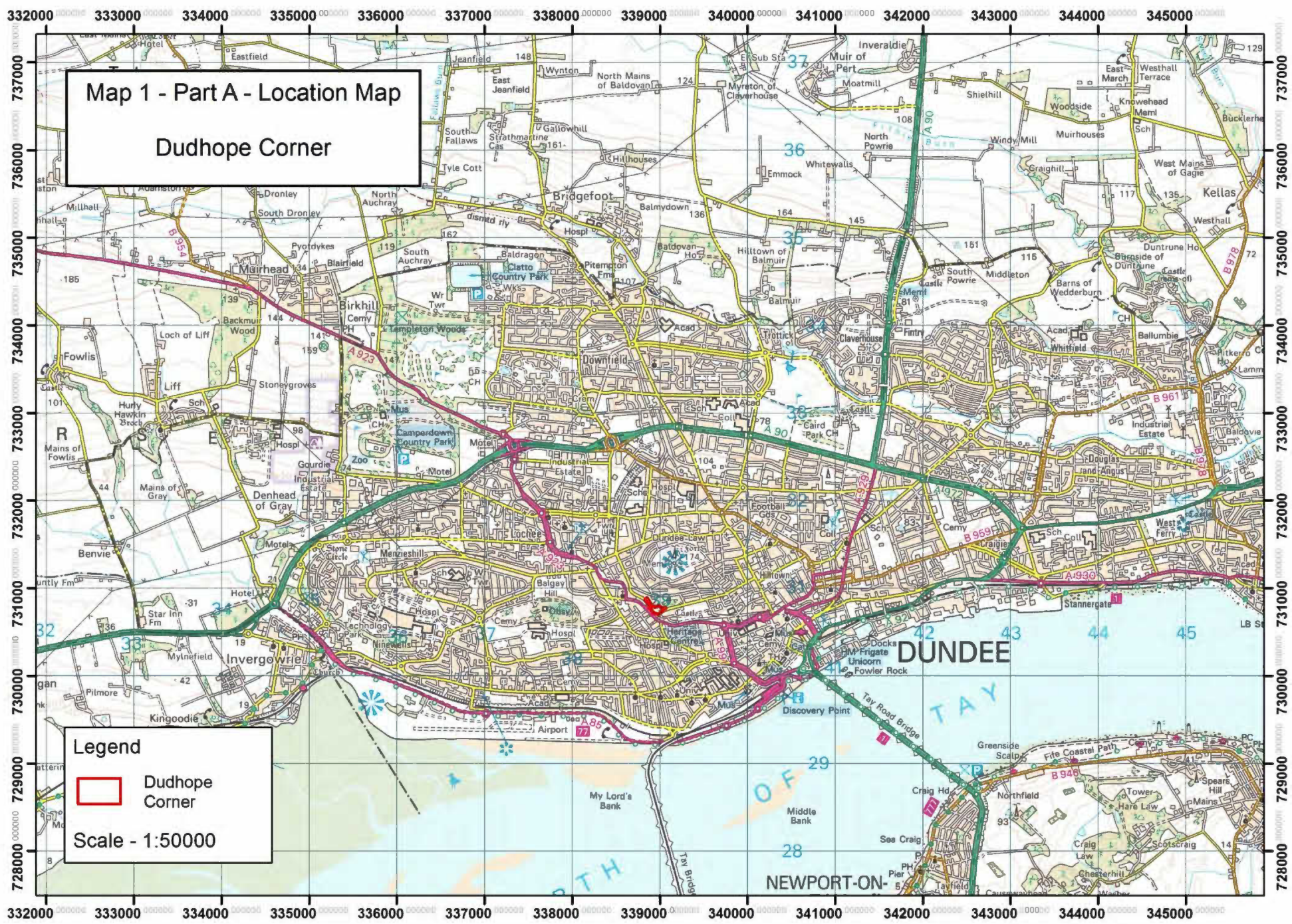












Map 1 - Part A - Location Map  
Dudhope Corner

**Legend**

- Dudhope Corner

**Scale - 1:50000**



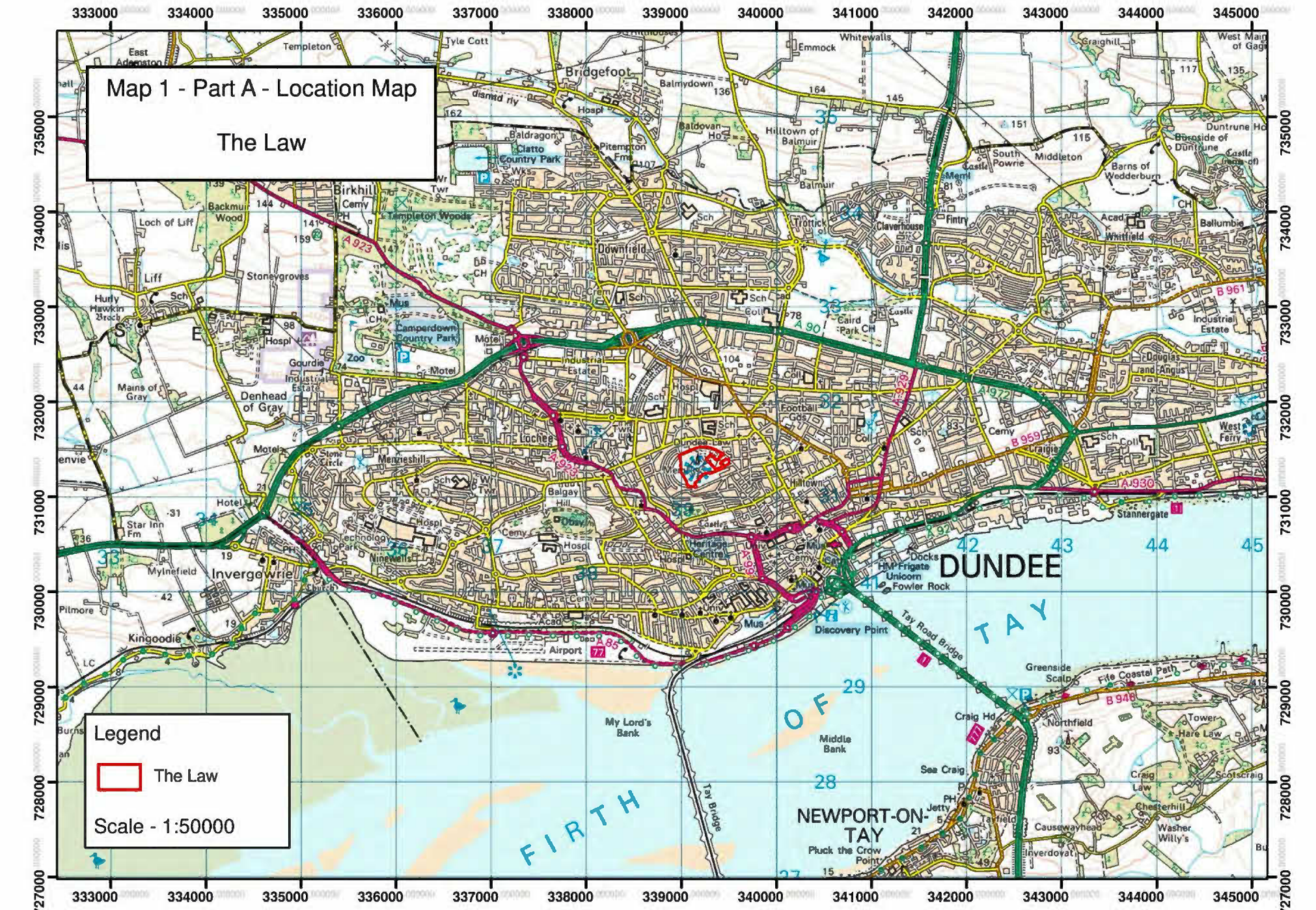
# Map 1 - Part A - Location Map

## The Law

### Legend

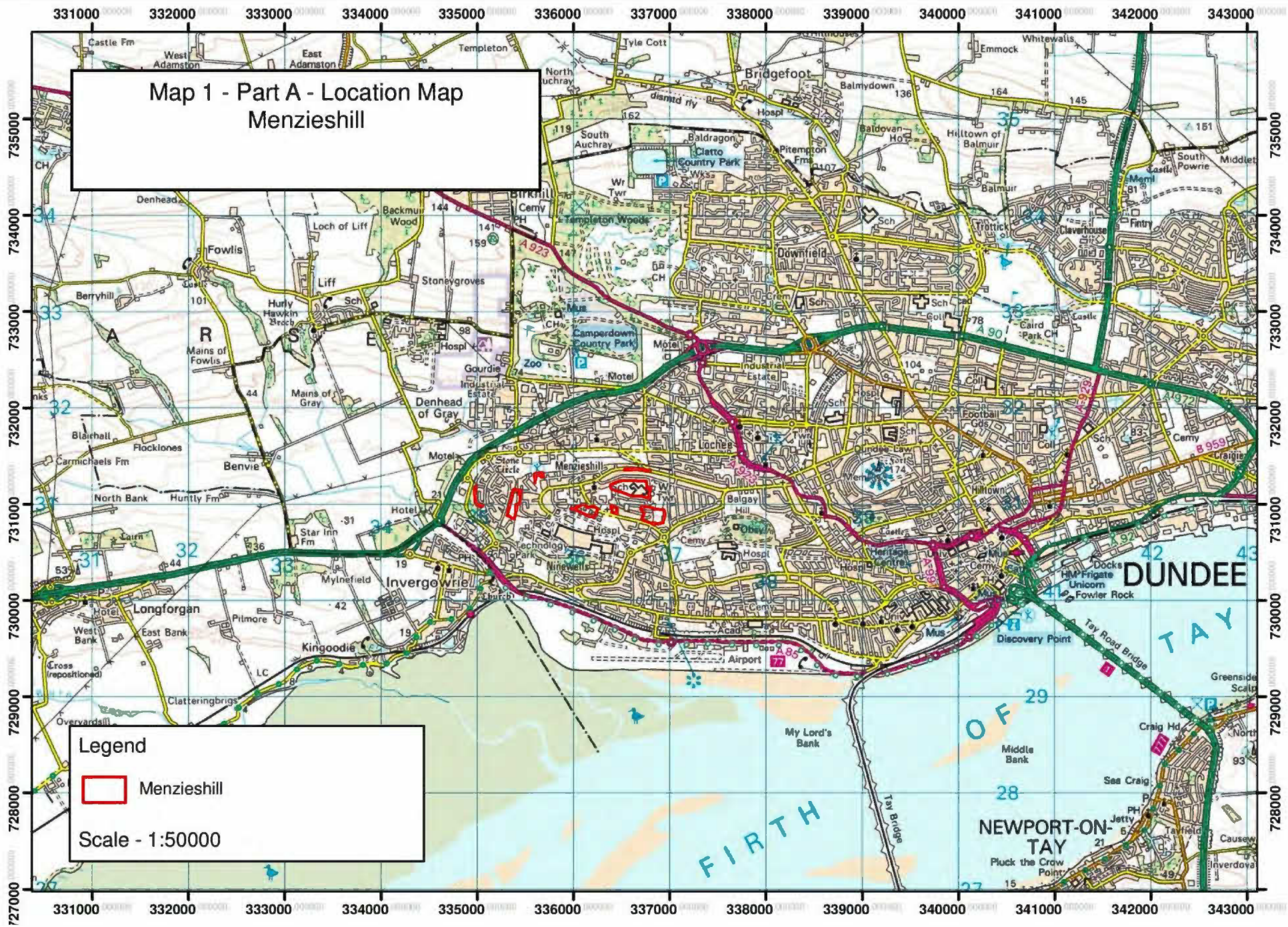
 The Law

Scale - 1:50000



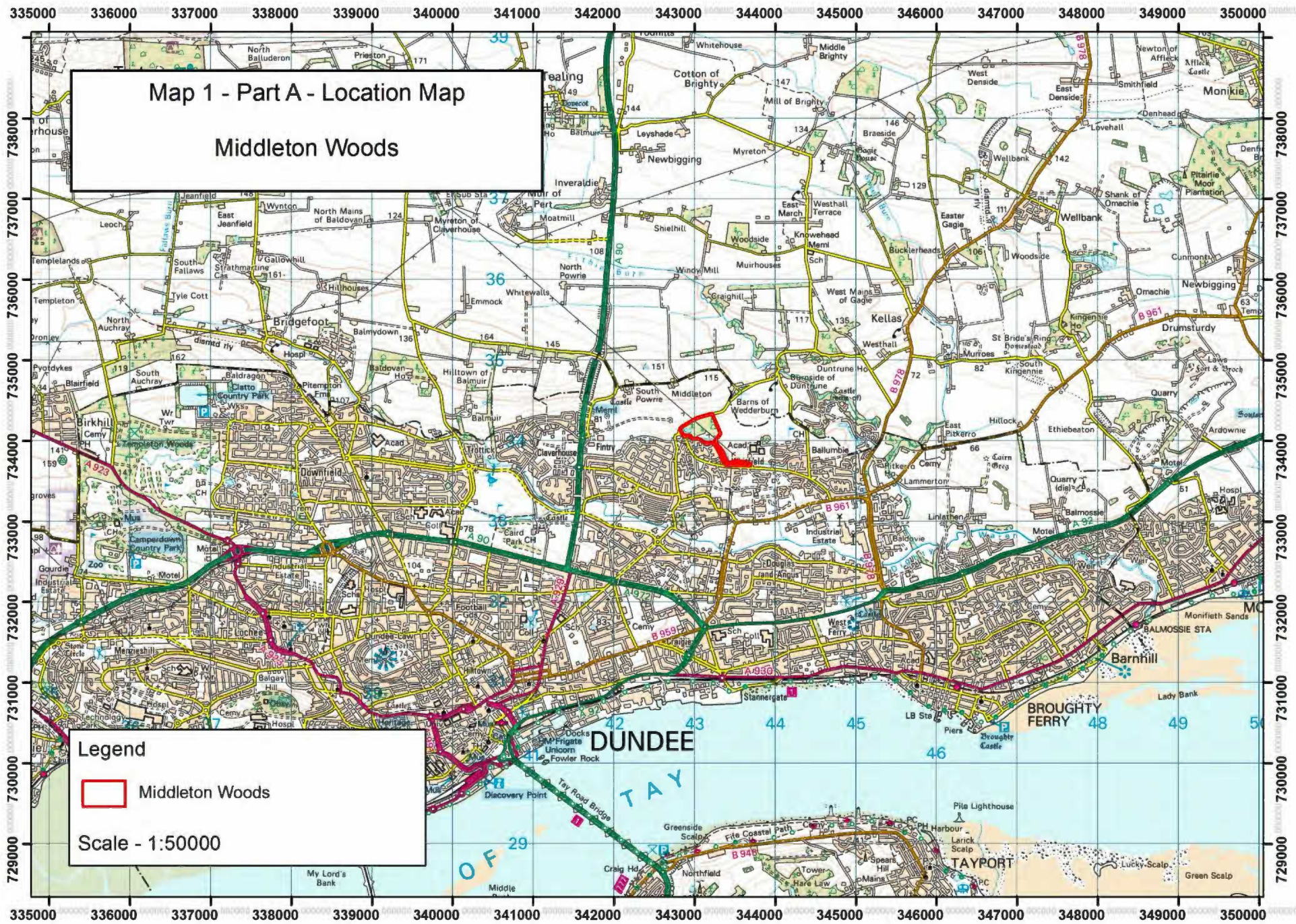


Map 1 - Part A - Location Map  
Menzieshill

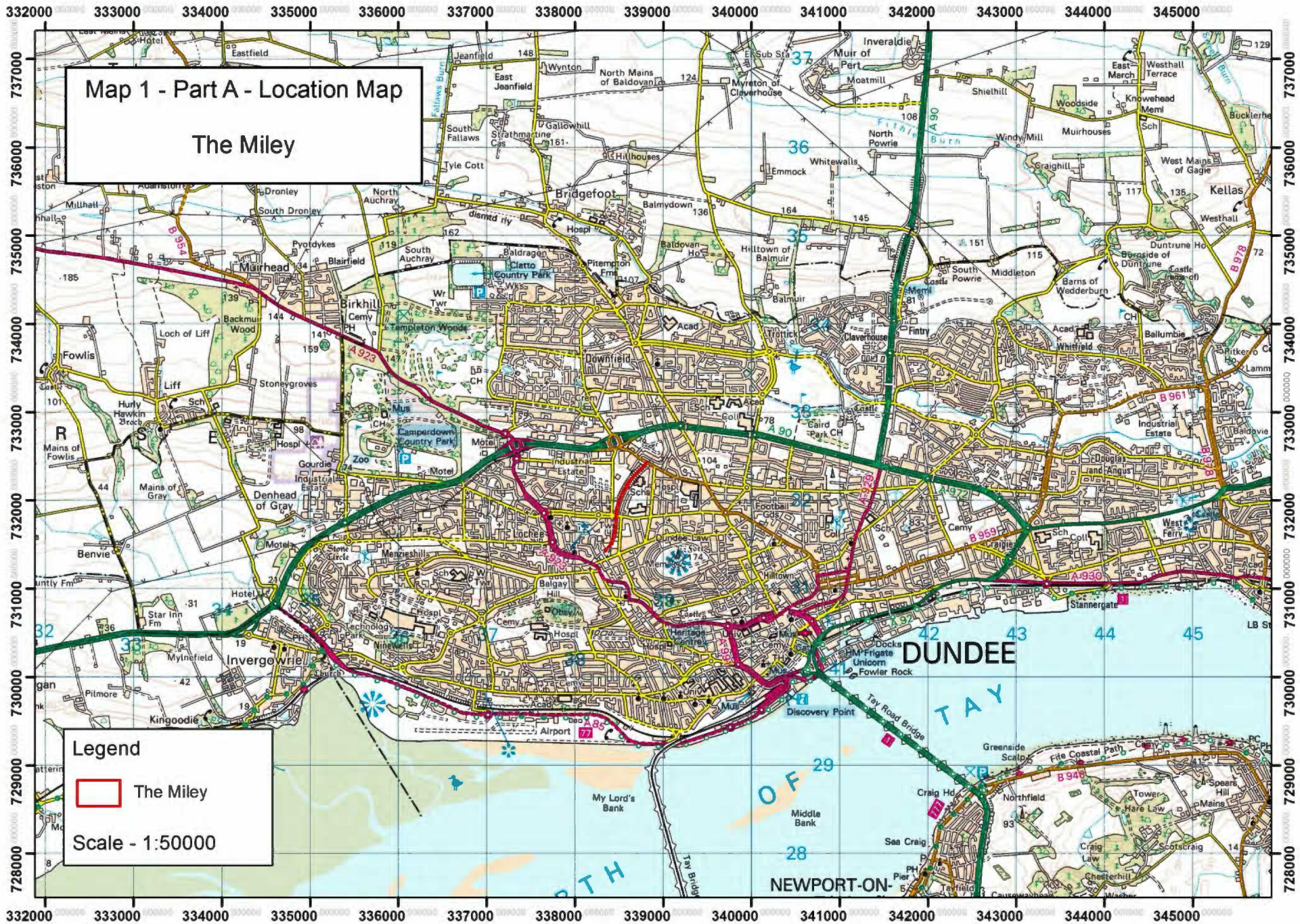


Legend  
[Red Outline] Menzieshill  
Scale - 1:50000









# Map 1 - Part A - Location Map

## The Miley

**Legend**

The Miley

Scale - 1:50000

332000 333000 334000 335000 336000 337000 338000 339000 340000 341000 342000 343000 344000 345000

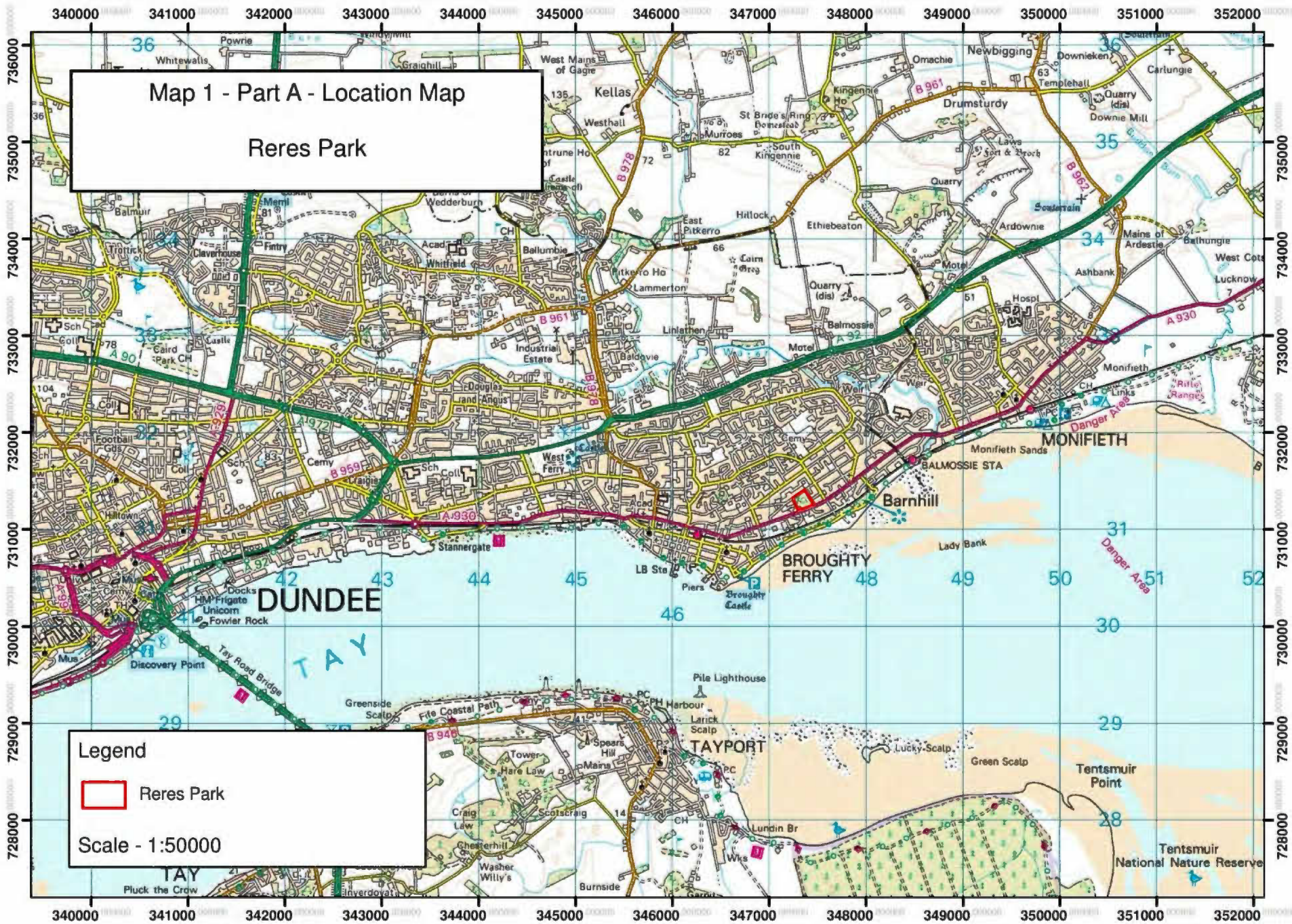
732800 729000 730000 731000 732000 733000 734000 735000 736000 737000

728000 729000 730000 731000 732000 733000 734000 735000 736000 737000

332000 333000 334000 335000 336000 337000 338000 339000 340000 341000 342000 343000 344000 345000

728000 729000 730000 731000 732000 733000 734000 735000 736000 737000





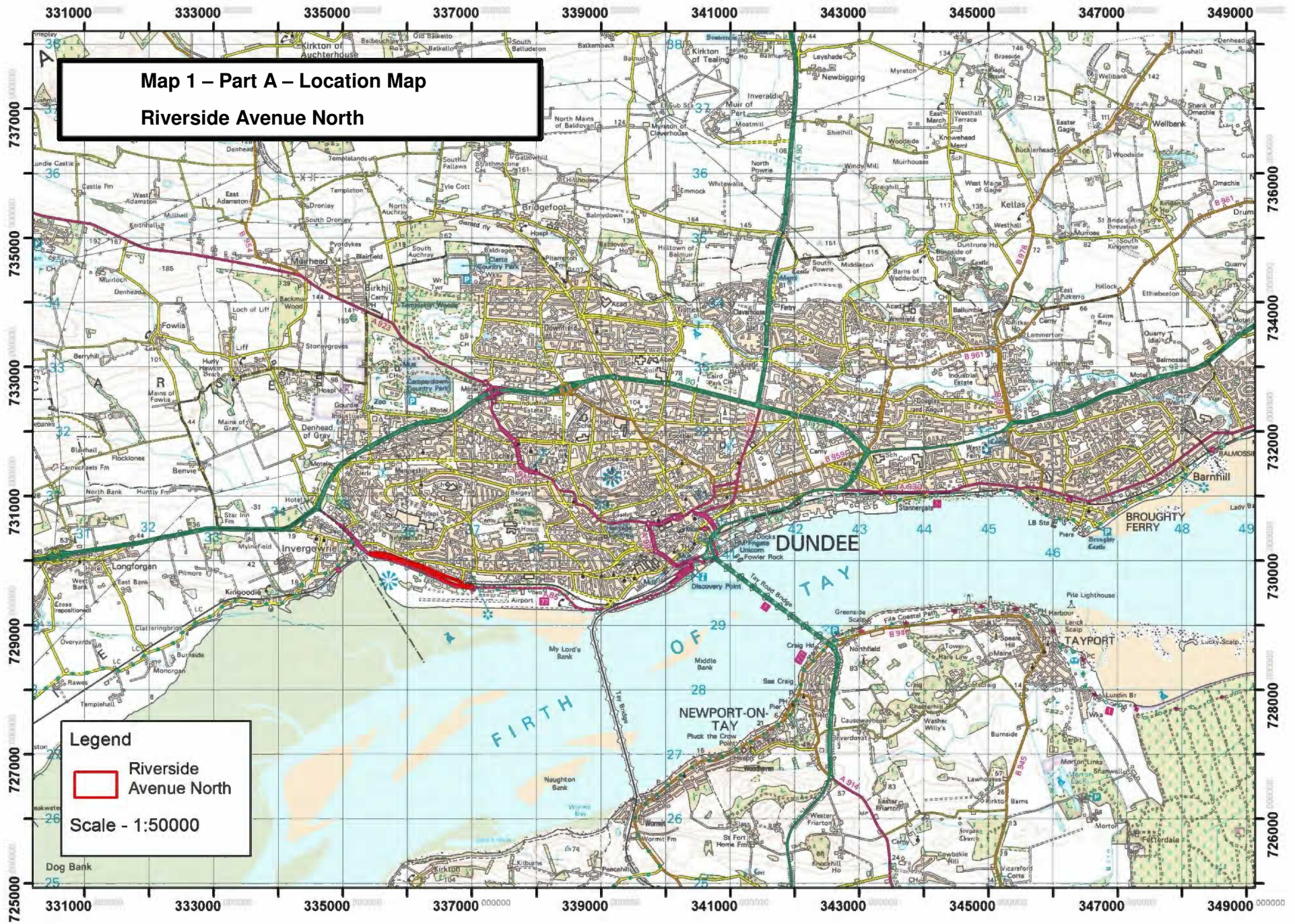
Map 1 - Part A - Location Map  
Reres Park

Legend

Reres Park


Scale - 1:50000





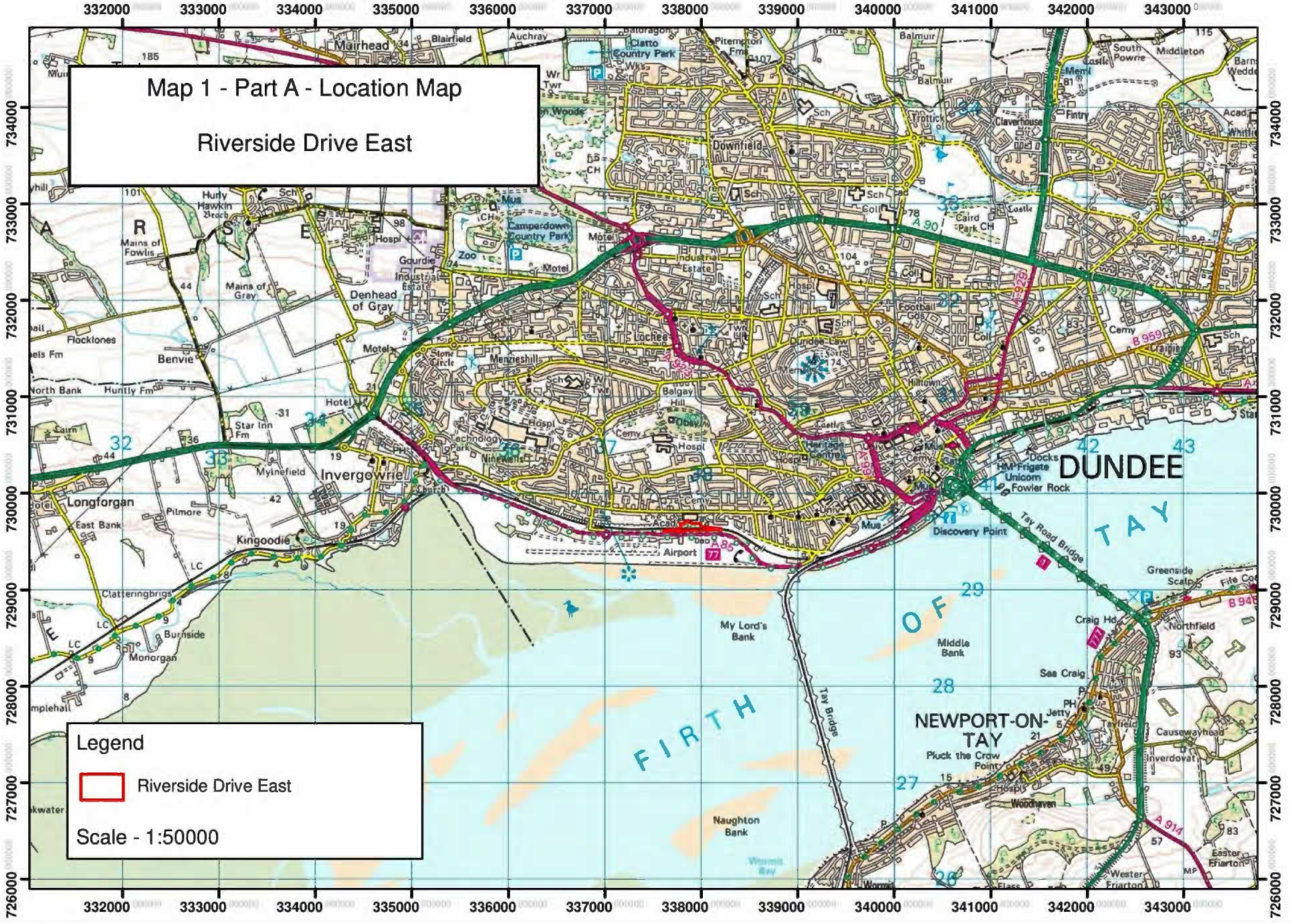
**Map 1 – Part A – Location Map**  
**Riverside Avenue North**

**Legend**

 Riverside Avenue North

**Scale - 1:50000**





Map 1 - Part A - Location Map  
Riverside Drive East

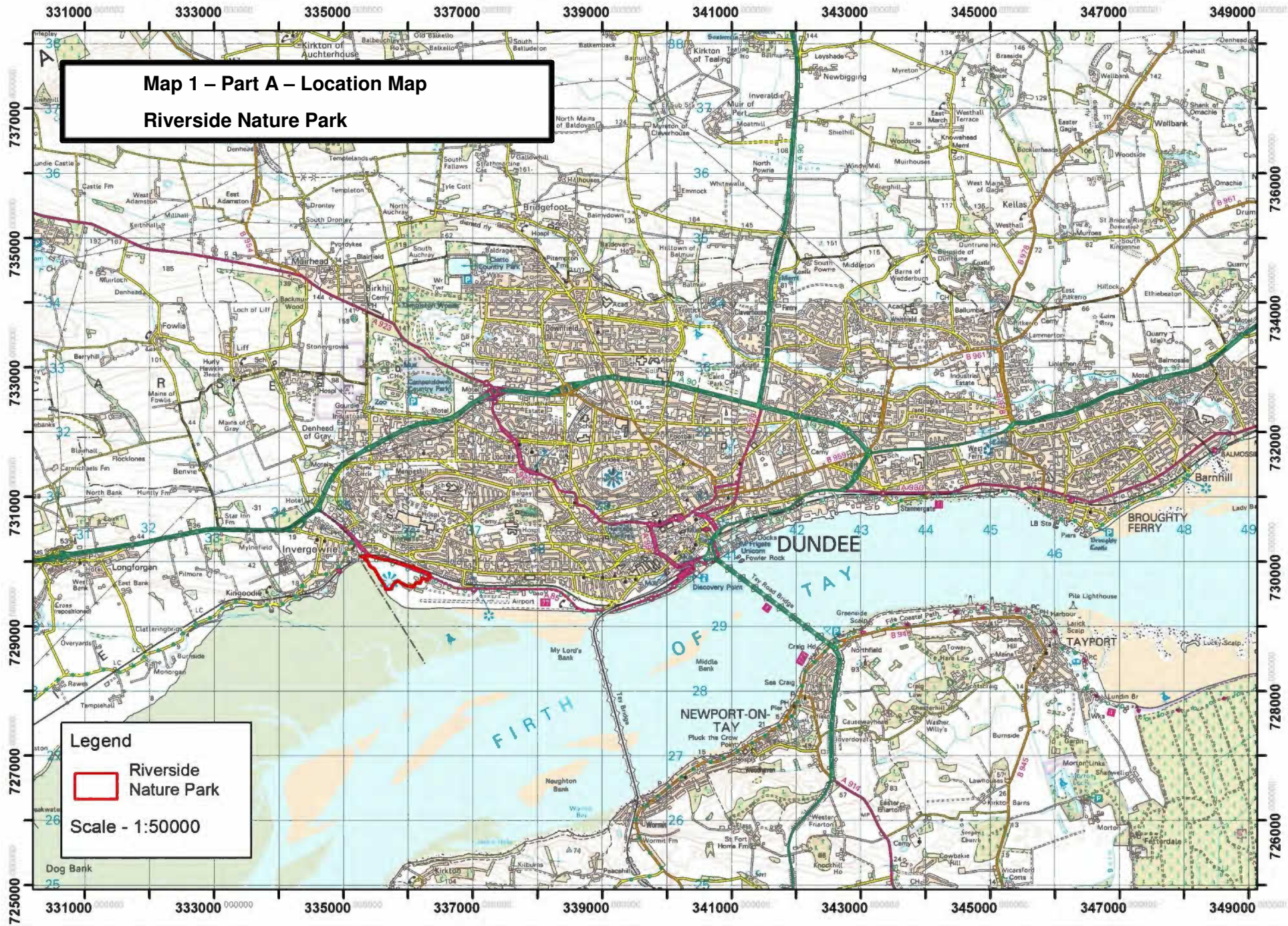
Legend

Riverside Drive East

Scale - 1:50000



**Map 1 – Part A – Location Map  
Riverside Nature Park**

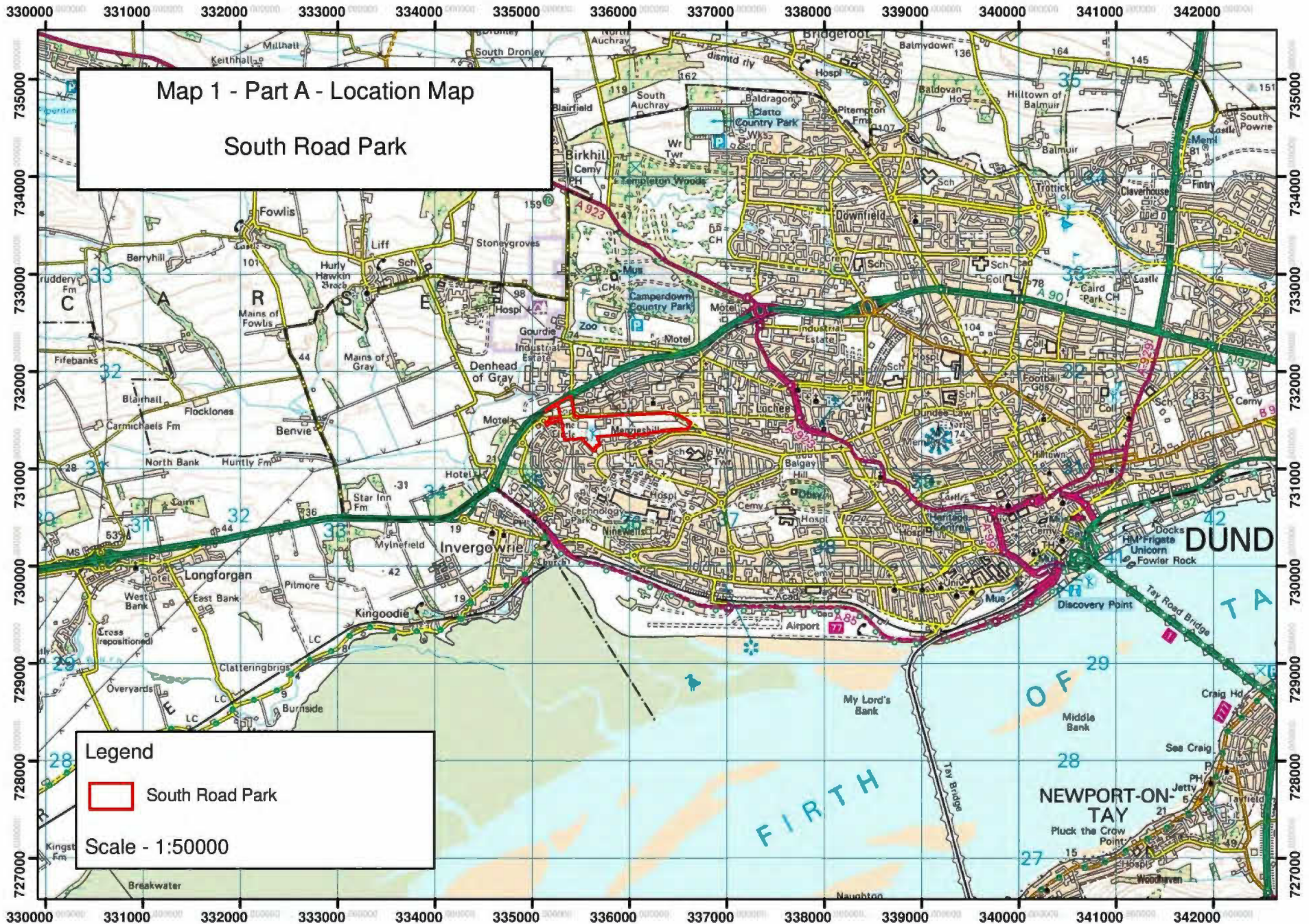


**Legend**

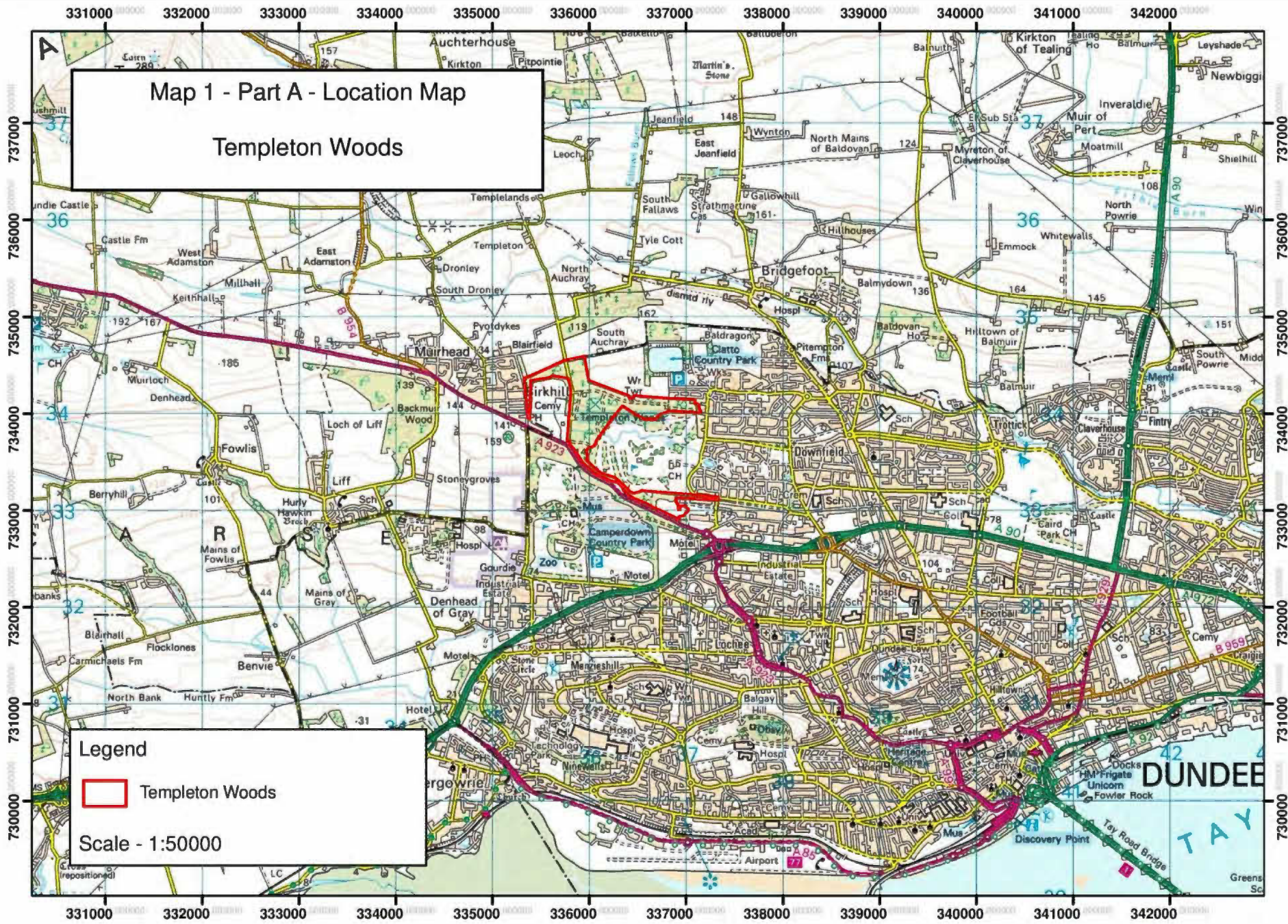
 Riverside Nature Park

Scale - 1:50000









Map 1 - Part A - Location Map  
Templeton Woods

Legend  
[Red Outline] Templeton Woods  
Scale - 1:50000



## **Appendix II**

Age and structure information.

| <b>Site</b>               | <b>Species</b>    | <b>Age (years as of 2012)</b> | <b>Area (ha)</b> | <b>Area (%)</b> |
|---------------------------|-------------------|-------------------------------|------------------|-----------------|
| <b>Balgay Cemetery</b>    | Mixed broadleaves | 80                            | 6.79             | 62              |
|                           | Mixed Conifers    | 80                            | 3.1              | 38              |
| <b>Balgay Hill</b>        | Mixed broadleaves | 112                           | 17.39            | 99.43           |
|                           | Mixed conifers    | 112                           | 0.1              | 0.57            |
| <b>Baxter Park</b>        | Mixed Broadleaves | 140                           | 3                | 80              |
|                           | Mixed Broadleaves | 40                            | 0.37             | 10              |
|                           | Mixed conifers    | 100                           | 0.37             | 10              |
| <b>Belmont Estate</b>     | Mixed Broadleaves | 20                            | 1.79             | 7               |
|                           | Mixed Broadleaves | 40                            | 1.06             | 5               |
|                           | European larch    | 70                            | 1.96             | 7               |
|                           | Scots pine        | 70                            | 2.68             | 10              |
|                           | Norway spruce     | 70                            | 8.38             | 31              |
|                           | Douglas fir       | 70                            | 1.4              | 5               |
|                           | Sitka spruce      | 60                            | 1.78             | 7               |
|                           | Open space        |                               | 7.56             | 28              |
| <b>Broughty Ferry LNR</b> | Mixed Broadleaves | 40                            | 1.59             | 100             |
| <b>Caird Park</b>         | European larch    | 62                            | 0.1              | 0.89            |
|                           | Japanese larch    | 49                            | 0.08             | 0.71            |
|                           | Mixed broadleaves | 112                           | 0.33             | 2.93            |
|                           | Mixed broadleaves | 32                            | 0.44             | 3.90            |
|                           | Mixed broadleaves | 31                            | 0.42             | 3.72            |
|                           | Mixed broadleaves | 30                            | 0.29             | 2.57            |
|                           | Mixed broadleaves | 29                            | 0.06             | 0.53            |
|                           | Mixed broadleaves | 28                            | 0.06             | 0.53            |
|                           | Mixed conifers    | 72                            | 0.04             | 0.35            |
|                           | Mixed conifers    | 62                            | 1.3              | 11.52           |
|                           | Mixed conifers    | 46                            | 0.54             | 4.79            |
|                           | Mixed conifers    | 44                            | 0.3              | 2.66            |
|                           | Mixed conifers    | 43                            | 0.82             | 7.27            |
|                           | Mixed conifers    | 42                            | 1.03             | 9.13            |
|                           | Mixed conifers    | 41                            | 0.15             | 1.33            |
|                           | Mixed conifers    | 40                            | 0.77             | 6.83            |
|                           | Mixed conifers    | 39                            | 0.38             | 3.37            |
|                           | Mixed conifers    | 38                            | 0.03             | 0.27            |



|                        |                   |     |       |       |
|------------------------|-------------------|-----|-------|-------|
|                        | Mixed conifers    | 37  | 0.06  | 0.53  |
|                        | Mixed conifers    | 34  | 0.11  | 0.98  |
|                        | Mixed conifers    | 33  | 0.05  | 0.44  |
|                        | Mixed conifers    | 32  | 0.52  | 4.61  |
|                        | Mixed conifers    | 30  | 2.25  | 19.95 |
|                        | Mixed conifers    | 27  | 0.04  | 0.35  |
|                        | Mixed conifers    | 22  | 0.24  | 2.13  |
|                        | Mixed conifers    | 20  | 0.02  | 0.18  |
|                        | Mixed conifers    | 18  | 0.19  | 1.68  |
|                        | Norway spruce     | 29  | 0.04  | 0.35  |
|                        | Norway spruce     | 24  | 0.26  | 2.30  |
|                        | Scots pine        | 42  | 0.15  | 1.33  |
|                        | Scots pine        | 36  | 0.06  | 0.53  |
|                        | Sitka spruce      | 40  | 0.15  | 1.33  |
| <b>Camperdown Park</b> | Mixed broadleaves | 82  | 0.6   | 1.30  |
|                        | Mixed broadleaves | 114 | 1     | 2.17  |
|                        | Mixed broadleaves | 99  | 3.6   | 7.81  |
|                        | Mixed broadleaves | 94  | 0.4   | 0.87  |
|                        | Mixed broadleaves | 102 | 12.64 | 21.58 |
|                        | Mixed broadleaves | 46  | 0.4   | 0.87  |
|                        | Mixed broadleaves | 32  | 1.38  | 2.99  |
|                        | Mixed broadleaves | 60  | 1.88  | 4.08  |
|                        | Mixed conifers    | 52  | 1.21  | 2.63  |
|                        | Mixed conifers    | 50  | 0.2   | 0.43  |
|                        | Mixed conifers    | 53  | 1.59  | 3.45  |
|                        | Mixed conifers    | 57  | 0.7   | 1.52  |
|                        | Mixed conifers    | 60  | 0.7   | 1.52  |
|                        | Mixed conifers    | 49  | 0.2   | 0.43  |
|                        | Mixed conifers    | 47  | 1.6   | 3.47  |
|                        | Mixed conifers    | 32  | 0.4   | 0.87  |
|                        | Mixed conifers    | 86  | 0.5   | 1.09  |
|                        | Mixed conifers    | 56  | 0.6   | 1.30  |
|                        | Mixed conifers    | 74  | 1.2   | 2.60  |
|                        | Mixed conifers    | 31  | 0.9   | 1.95  |
|                        | Scots pine        | 49  | 0.1   | 0.22  |
|                        | Norway spruce     | 59  | 1.2   | 2.60  |
|                        | Norway spruce     | 46  | 0.5   | 1.09  |
|                        | Norway spruce     | 50  | 0.01  | 0.02  |
|                        | Norway spruce     | 49  | 0.6   | 1.30  |
|                        | Norway spruce     | 52  | 0.1   | 0.22  |
|                        | Norway spruce     | 48  | 0.06  | 0.13  |
|                        | Japanese larch    | 53  | 0.2   | 0.43  |
|                        | Japanese larch    | 36  | 1.2   | 2.60  |
|                        | Japanese larch    | 78  | 4.7   | 10.20 |
|                        | Japanese larch    | 80  | 0.4   | 0.87  |



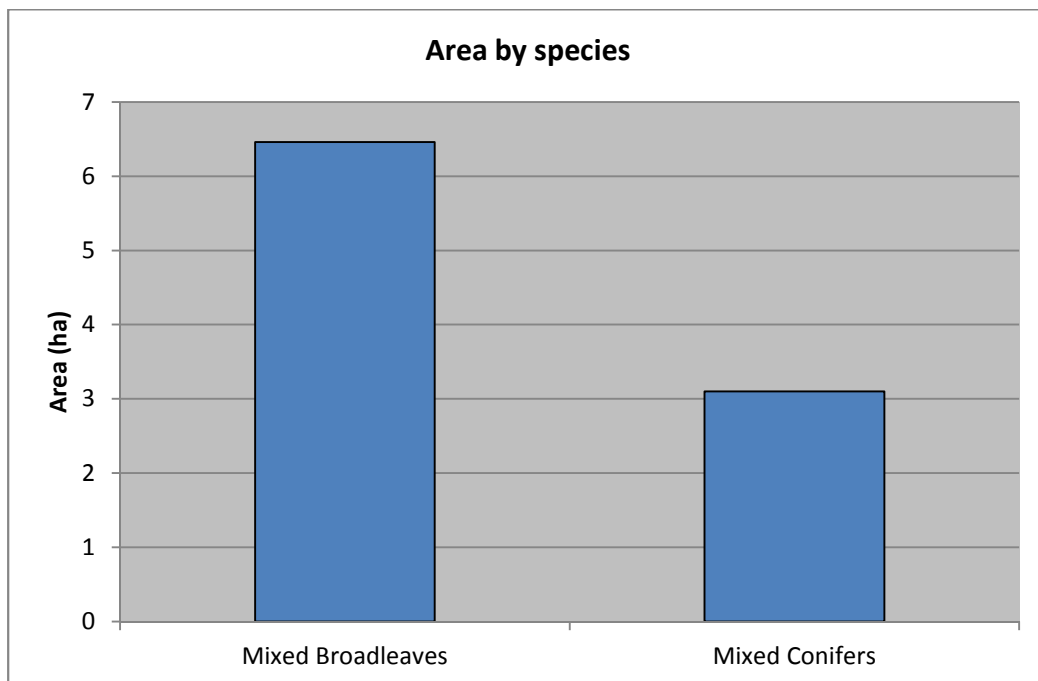
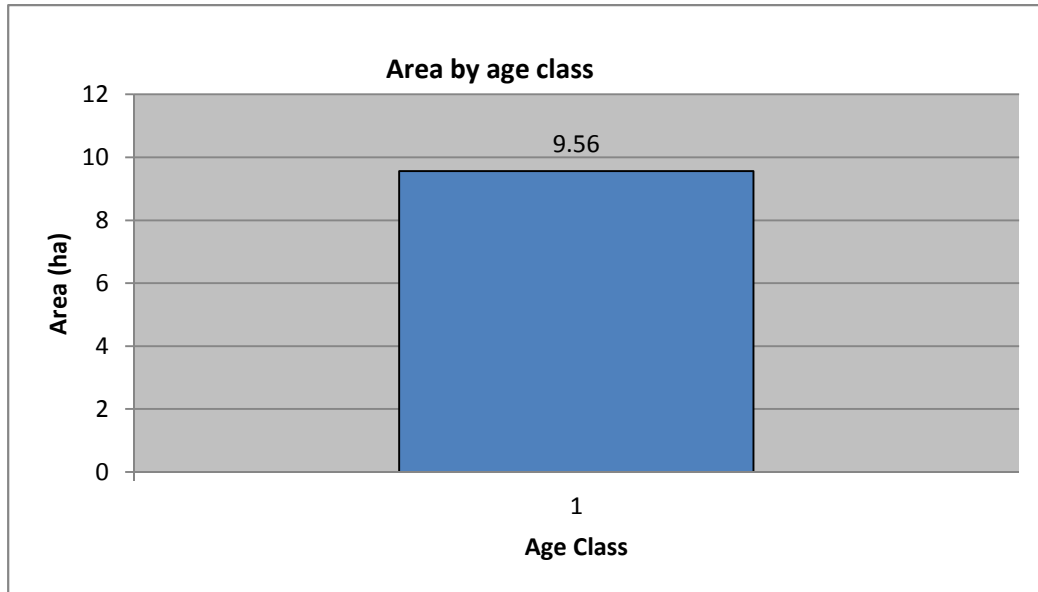
|                        |                   |     |       |       |
|------------------------|-------------------|-----|-------|-------|
|                        | Japanese larch    | 86  | 0.7   | 1.52  |
|                        | Japanese larch    | 99  | 0.8   | 1.74  |
|                        | Japanese larch    | 54  | 0.2   | 0.43  |
|                        | European larch    | 76  | 3.0   | 6.51  |
|                        | European larch    | 29  | 0.9   | 1.95  |
|                        | Open Space        |     | 0.82  | 1.78  |
| <b>Clatto CP</b>       | Mixed broadleaves | 112 | 9.8   | 65.64 |
|                        | Mixed broadleaves | 7   | 1.51  | 10.11 |
|                        | Mixed conifers    | 52  | 2.37  | 15.87 |
|                        | Mixed conifers    | 7   | 1.25  | 8.37  |
| <b>Dawson Park</b>     | Mixed broadleaves | 42  | 2.7   | 63.98 |
|                        | Mixed conifers    | 42  | 1.52  | 36.02 |
| <b>Dighty Valley</b>   | Mixed broadleaves | 112 | 18.84 | 67.17 |
|                        | Mixed conifers    | 112 | 0.1   | 0.36  |
|                        | Mixed broadleaves | 52  | 5.66  | 20.18 |
|                        | Mixed conifers    | 52  | 0.11  | 0.39  |
|                        | Mixed broadleaves | 40  | 0.29  | 1.03  |
|                        | Mixed conifers    | 40  | 0.56  | 2.00  |
|                        | Mixed broadleaves | 5   | 1.7   | 6.06  |
|                        | Open ground       |     | 0.79  | 2.81  |
| <b>Dudhope Corner</b>  | Mixed Broadleaves | 60  | 0.9   | 75    |
|                        | Mixed Broadleaves | 20  | 0.2   | 20    |
|                        | Open Ground       |     | 0.1   | 5     |
| <b>Law Hill</b>        | Mixed broadleaves | 31  | 1.8   | 21    |
|                        | Mixed conifers    | 31  | 4.9   | 57    |
|                        | Scots pine        | 37  | 0.4   | 6     |
|                        | Open space        |     | 1.5   | 18    |
| <b>Menzieshill</b>     | Mixed broadleaves | 42  | 1.86  | 45.59 |
|                        | Mixed conifers    | 27  | 0.29  | 7.11  |
|                        | Mixed conifers    | 42  | 1.93  | 47.30 |
| <b>Middleton Woods</b> | Scots pine        | 6   | 1.83  | 29.6  |
|                        | Scots pine        | 19  | 0.74  | 12.0  |
|                        | Mixed broadleaves | 19  | 1.60  | 25.8  |
|                        | Mixed broadleaves | 6   | 1.83  | 29.6  |
|                        | Open ground       |     | 0.19  | 3.1   |
| <b>The Miley</b>       | Mixed Broadleaves | 40  | 1.04  | 50    |
|                        | Mixed Broadleaves | 20  | 1.04  | 50    |



|                               |                   |     |               |      |
|-------------------------------|-------------------|-----|---------------|------|
| <b>Reres</b>                  | Mixed broadleaves | 44  | 1.21          | 100  |
| <b>Riverside Avenue North</b> | Mixed Broadleaves | 30  | 1.42          | 40   |
|                               | Mixed Broadleaves | 10  | 1.06          | 30   |
|                               | Mixed Conifers    | 10  | 1.06          | 30   |
| <b>Riverside Drive East</b>   | Mixed broadleaves | 42  | 1.86          | 100  |
| <b>Riverside Nature Park</b>  | Mixed Broadleaves | 30  | 2.12          | 59   |
|                               | Mixed Broadleaves | 15  | 1.23          | 33   |
|                               | Mixed Broadleaves | 5   | 0.25          | 8    |
|                               | Mixed Conifers    |     |               |      |
| <b>South Road Park</b>        | Mixed broadleaves | 42  | 2.76          | 100  |
| <b>Templeton</b>              | Mixed broadleaves | 59  | 1.94          | 3.13 |
|                               | Mixed broadleaves | 39  | 5.84          | 9.43 |
|                               | Mixed conifers    | 17  | 0.56          | 0.9  |
|                               | Mixed conifers    | 23  | 1.97          | 3.18 |
|                               | Mixed conifers    | 24  | 4.51          | 7.28 |
|                               | Mixed conifers    | 29  | 0.61          | 0.99 |
|                               | Mixed conifers    | 30  | 1.13          | 1.83 |
|                               | Mixed conifers    | 34  | 1.91          | 3.09 |
|                               | Mixed conifers    | 36  | 0.92          | 1.49 |
|                               | Mixed conifers    | 37  | 5.89          | 9.51 |
|                               | Mixed conifers    | 40  | 1.09          | 1.76 |
|                               | Mixed conifers    | 42  | 2.29          | 3.7  |
|                               | Mixed conifers    | 45  | 1.95          | 3.15 |
|                               | Mixed conifers    | 46  | 4.87          | 7.87 |
|                               | Mixed conifers    | 54  | 1             | 1.62 |
|                               | Mixed conifers    | 67  | 3.82          | 6.17 |
|                               | Mixed conifers    | 68  | 2.31          | 3.73 |
|                               | Mixed conifers    | 70  | 6.13          | 9.90 |
|                               | Mixed conifers    | 71  | 0.88          | 1.42 |
|                               | Mixed conifers    | 72  | 4.81          | 7.77 |
|                               | Mixed conifers    | 74  | 0.78          | 1.26 |
|                               | Mixed conifers    | 102 | 1.29          | 2.08 |
|                               | Scots pine        | 27  | 0.99          | 1.60 |
|                               | Scots pine        | 49  | 0.66          | 1.07 |
|                               | Scots pine        | 64  | 0.75          | 1.21 |
|                               | Douglas fir       | 44  | 0.39          | 0.63 |
|                               | Douglas fir       | 74  | 0.17          | 0.27 |
|                               | European larch    | 46  | 0.56          | 0.90 |
|                               | European larch    | 64  | 0.26          | 0.42 |
|                               | Sitka spruce      | 74  | 1.53          | 2.47 |
|                               | Open space        |     | 0.1           | 0.16 |
| <b>All</b>                    | <b>All</b>        |     | <b>236.55</b> |      |



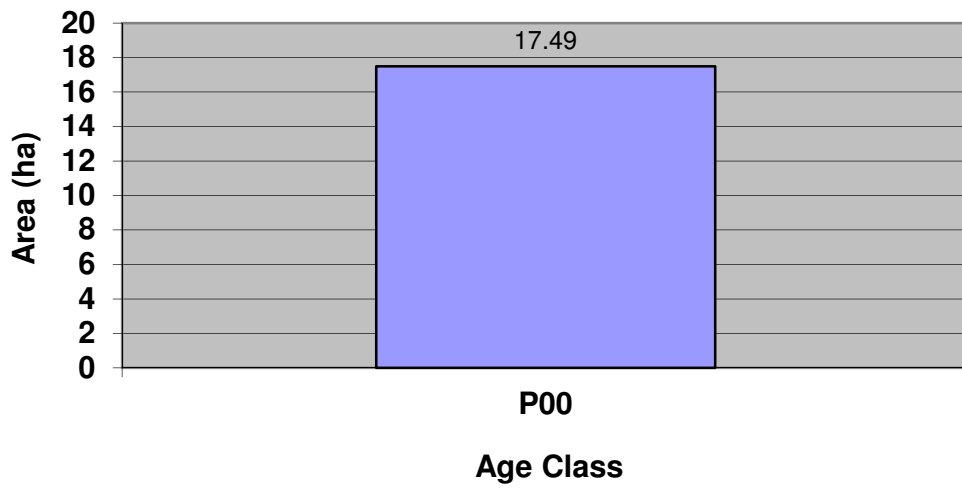
**Balgay Cemetery**



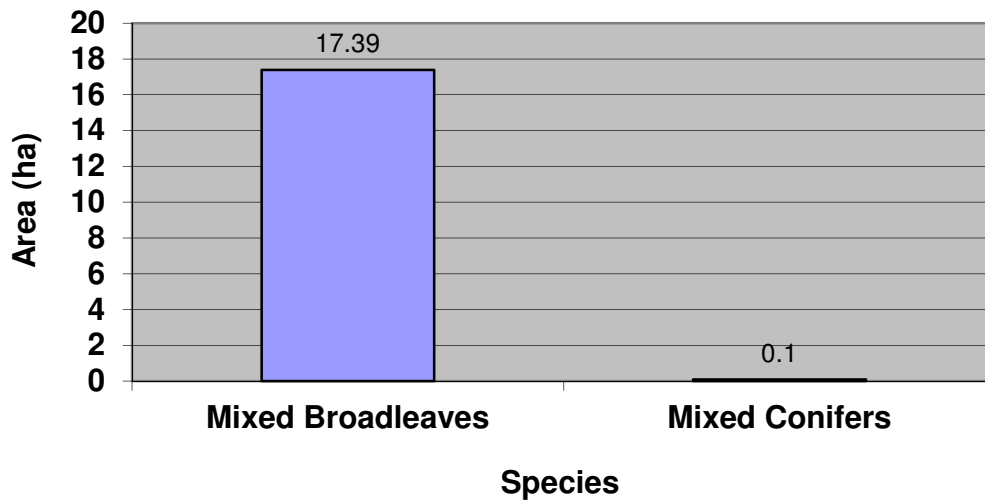


**Balgay Park**

**Area by Age Class**

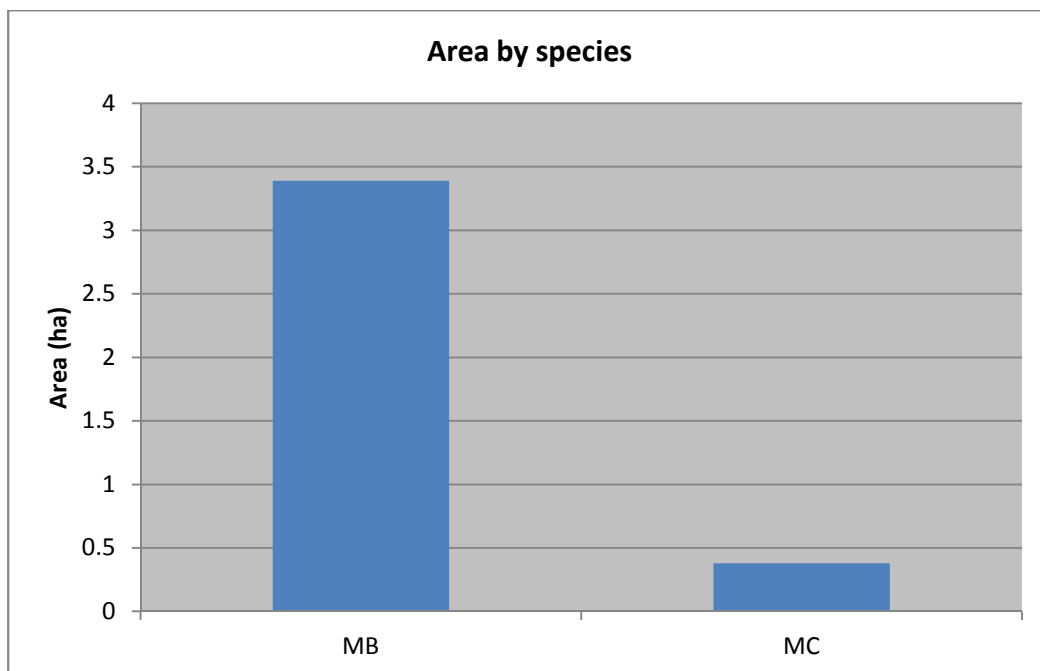
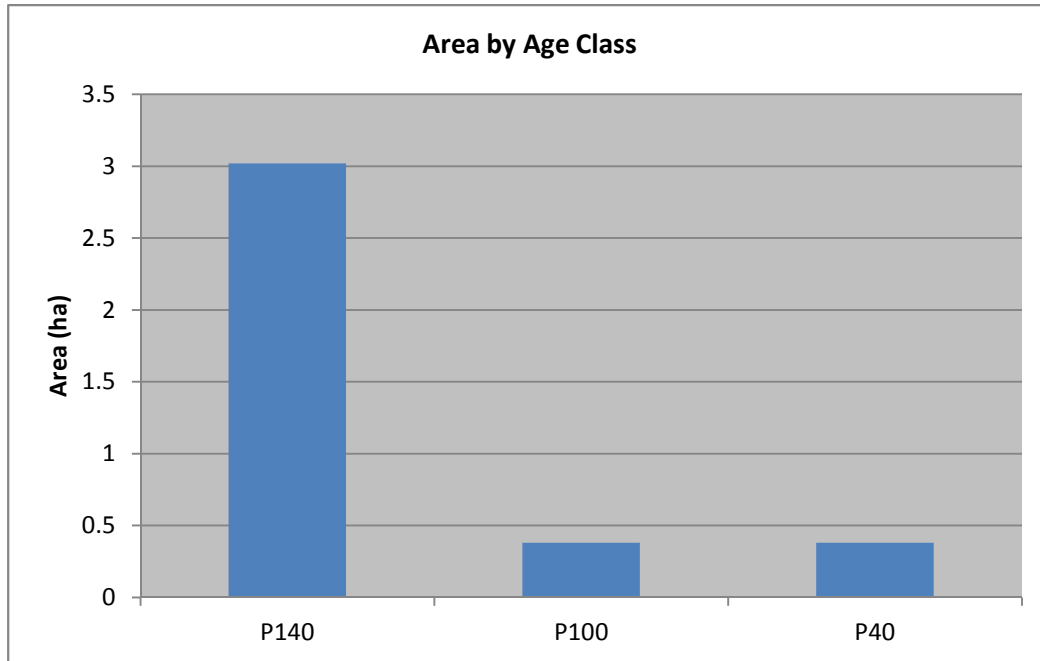


**Area by Species**



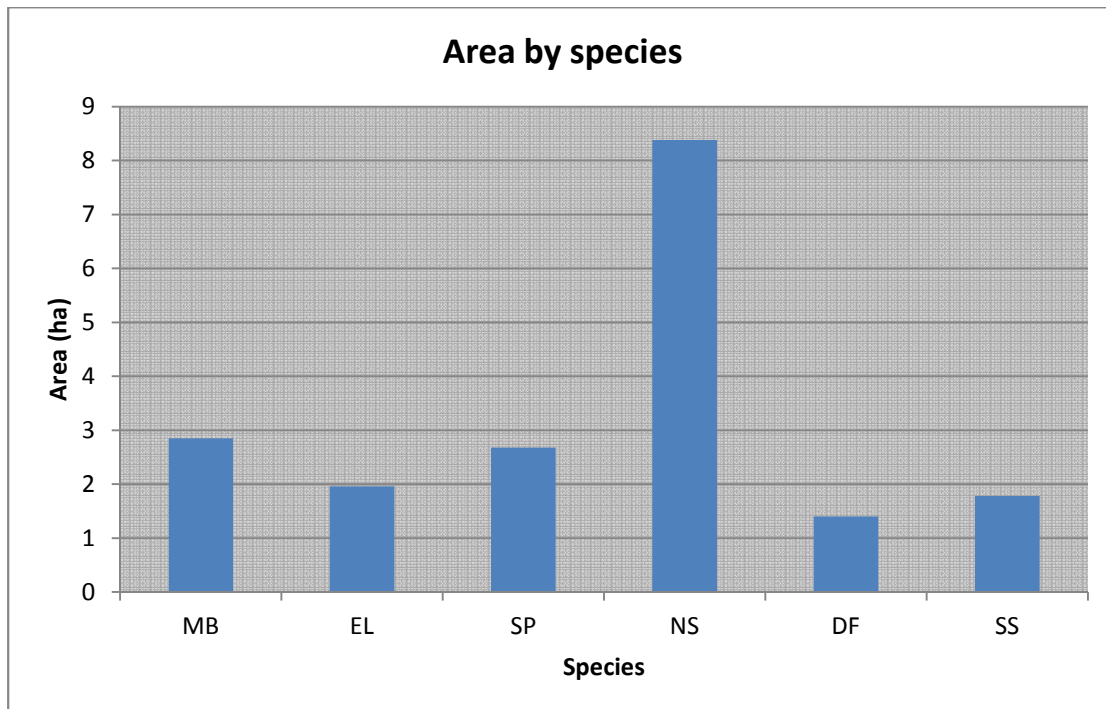
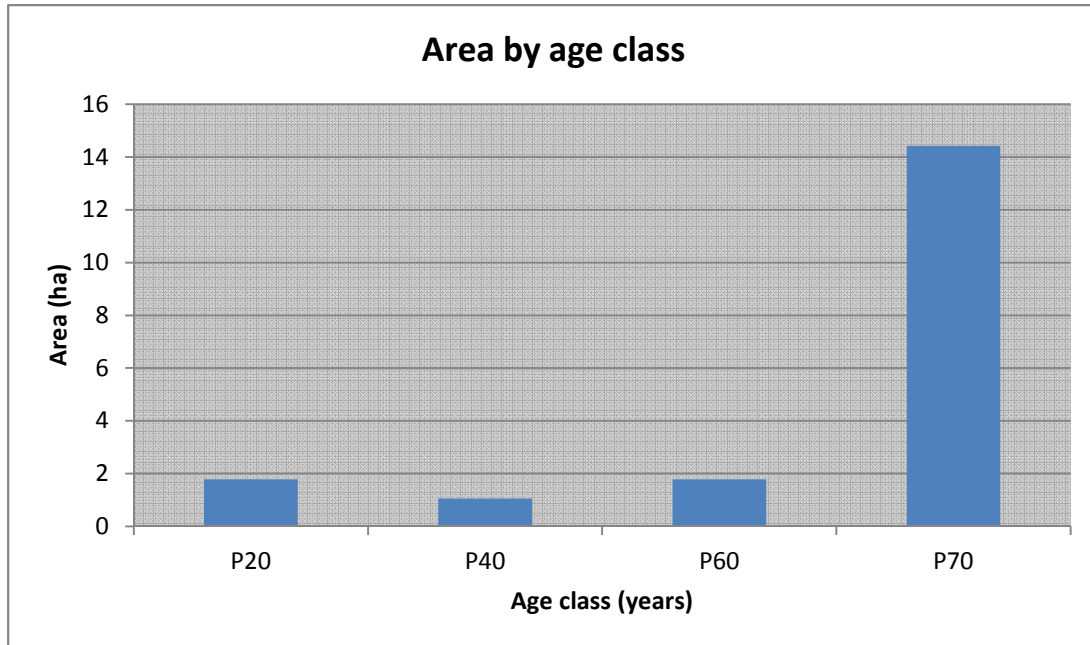


## Baxter Park





**Belmont Estate**





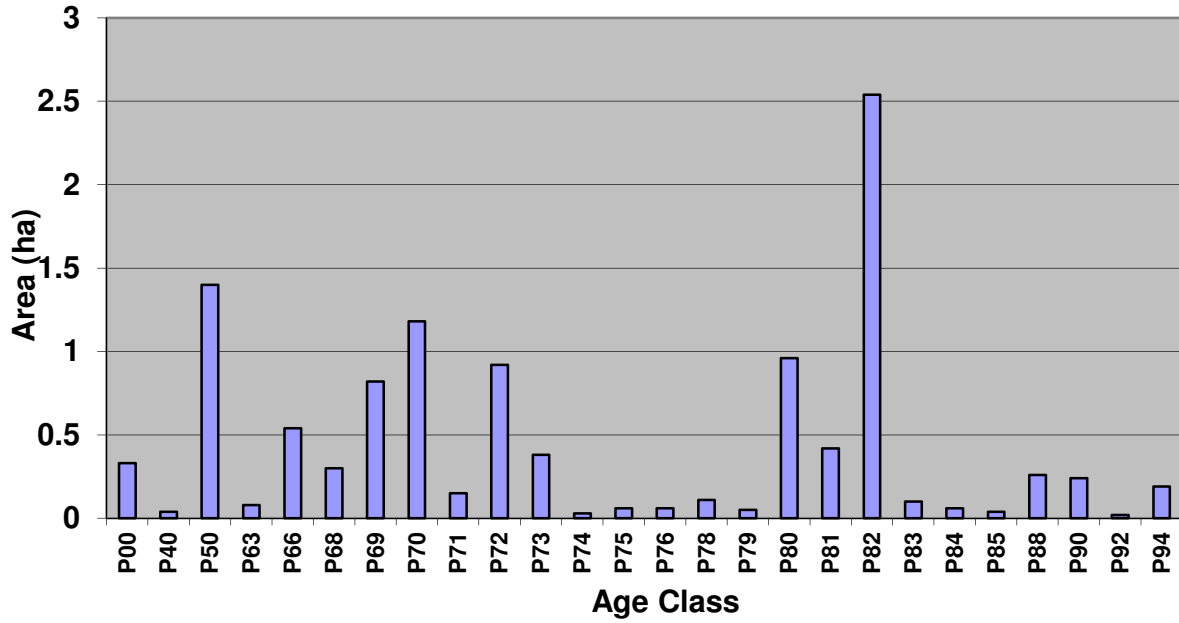
**Broughty Ferry Local Nature Reserve**



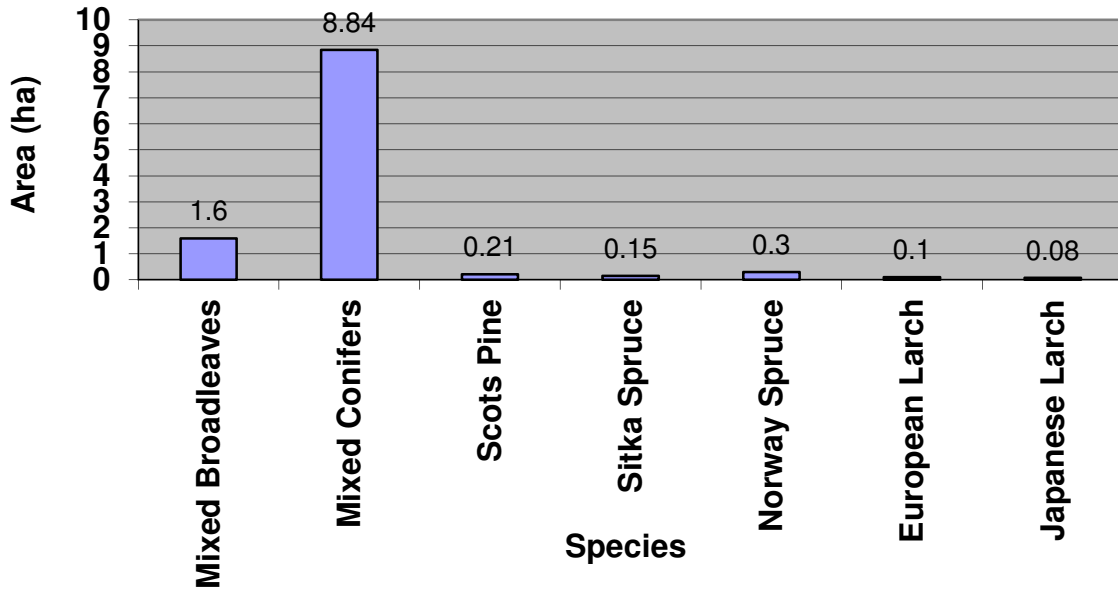


Caird Park

Area by Age Class



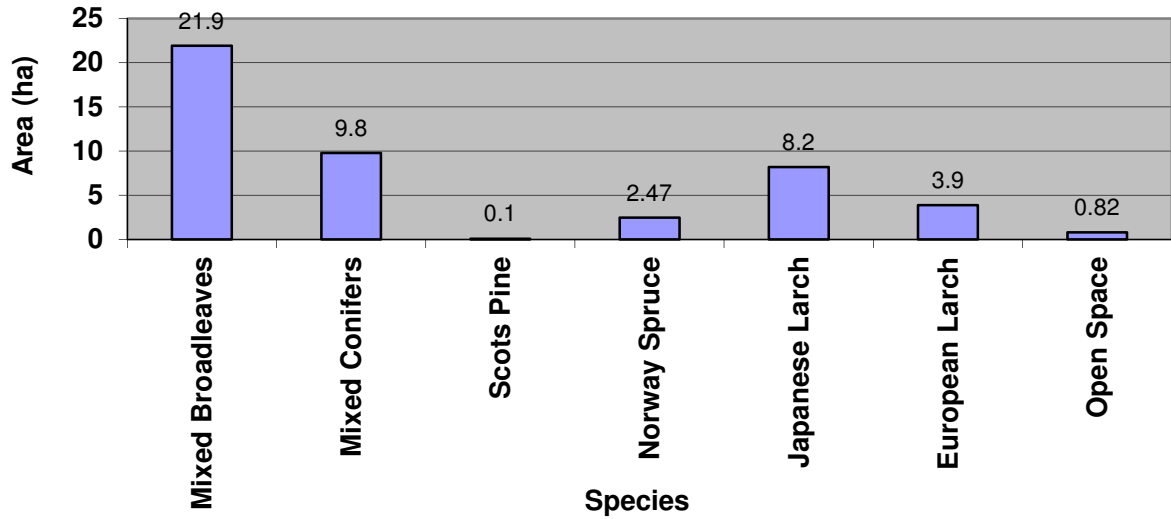
Area by Species



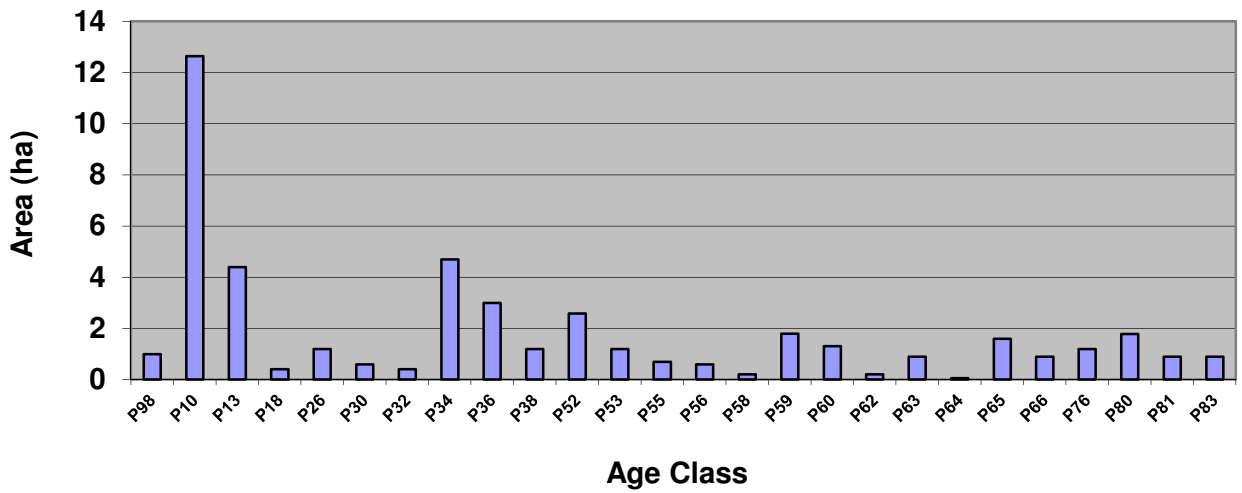


## Camperdown Park

### Area by Species



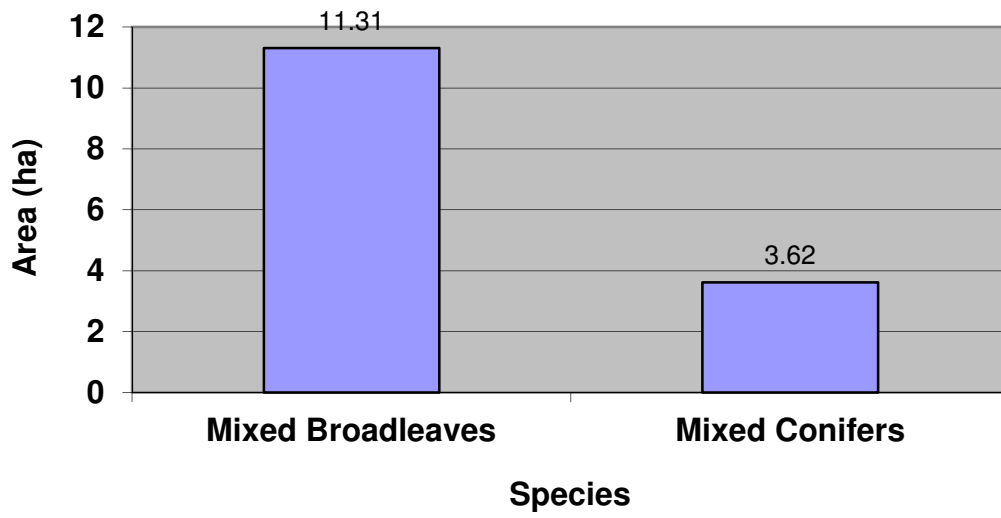
### Area by Age Class



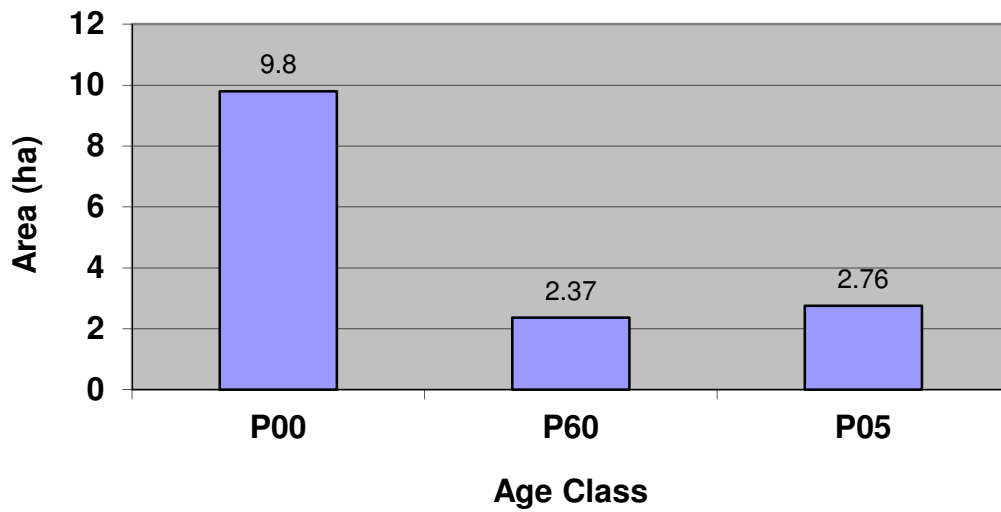


**Clatto Country Park**

**Area by Species**



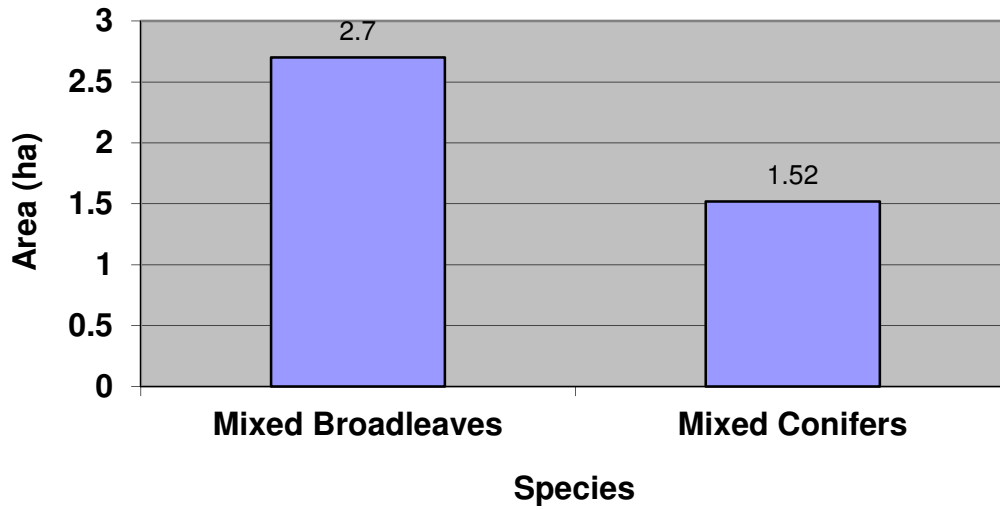
**Area by Age Class**





Dawson Park

Area by Species



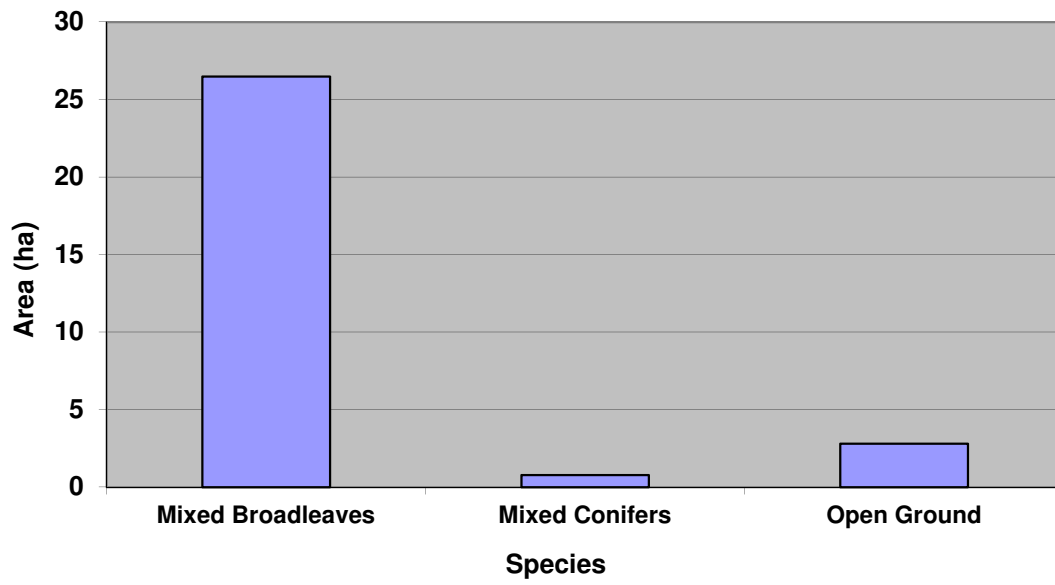
Area by Age Class



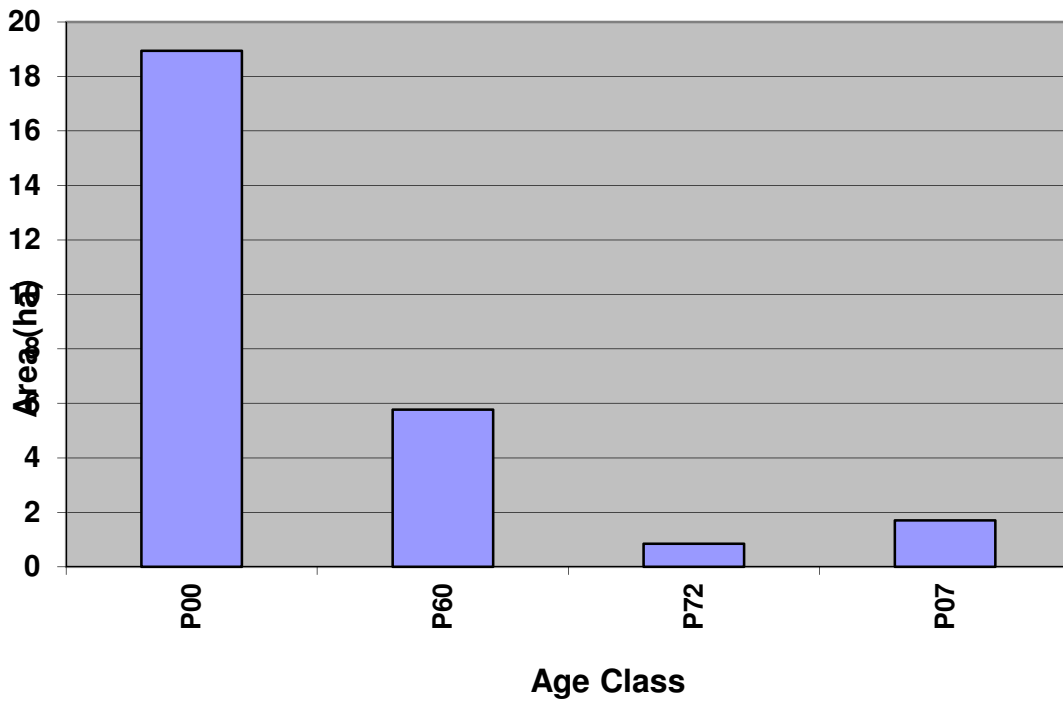


Dightly Valley

Area by Species

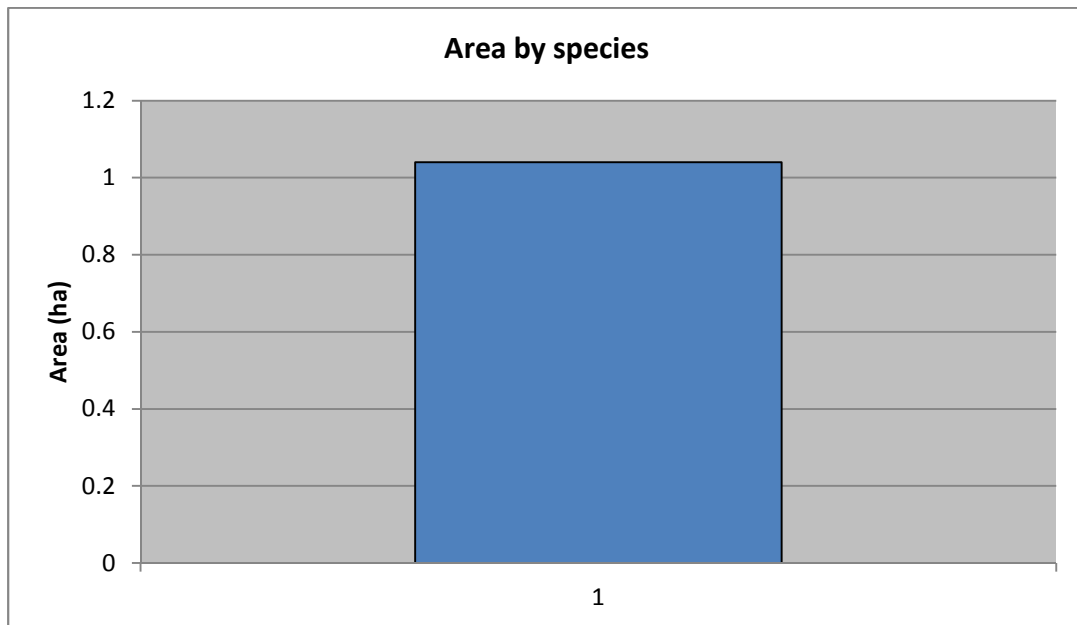


Area by Age Class





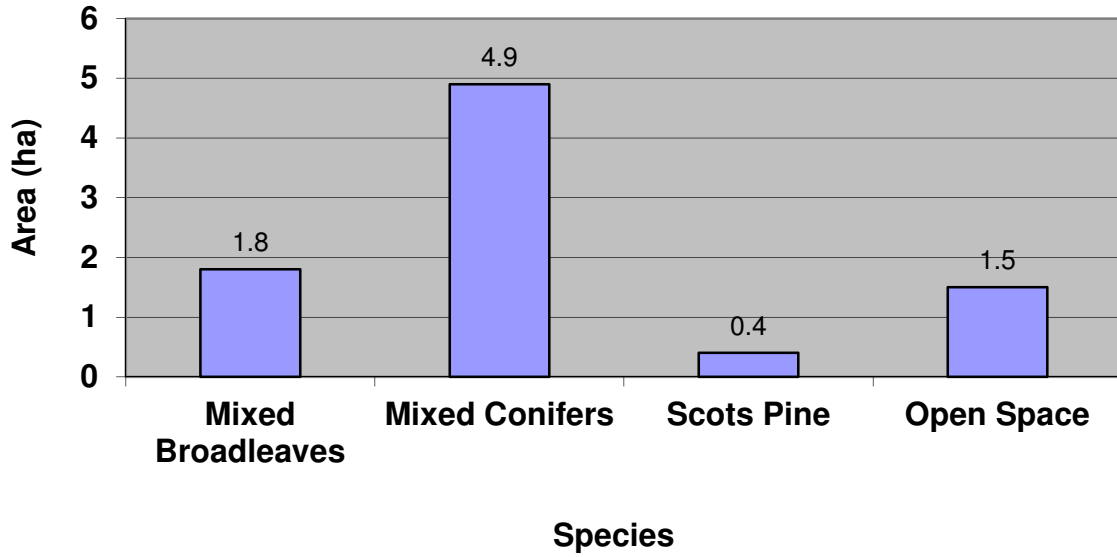
**Dudhope Corner**



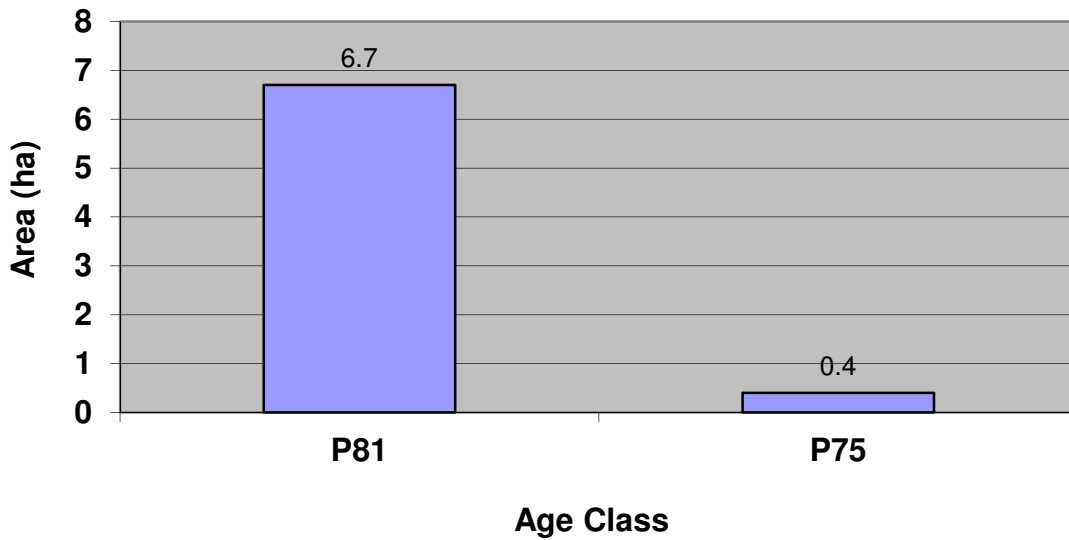


The Law

Area by Species



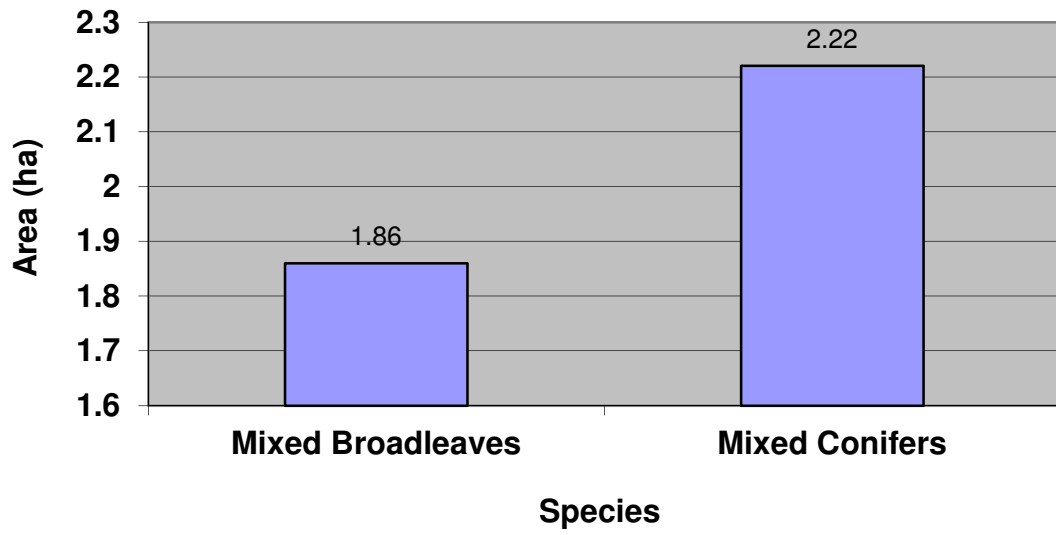
Area by Age Class



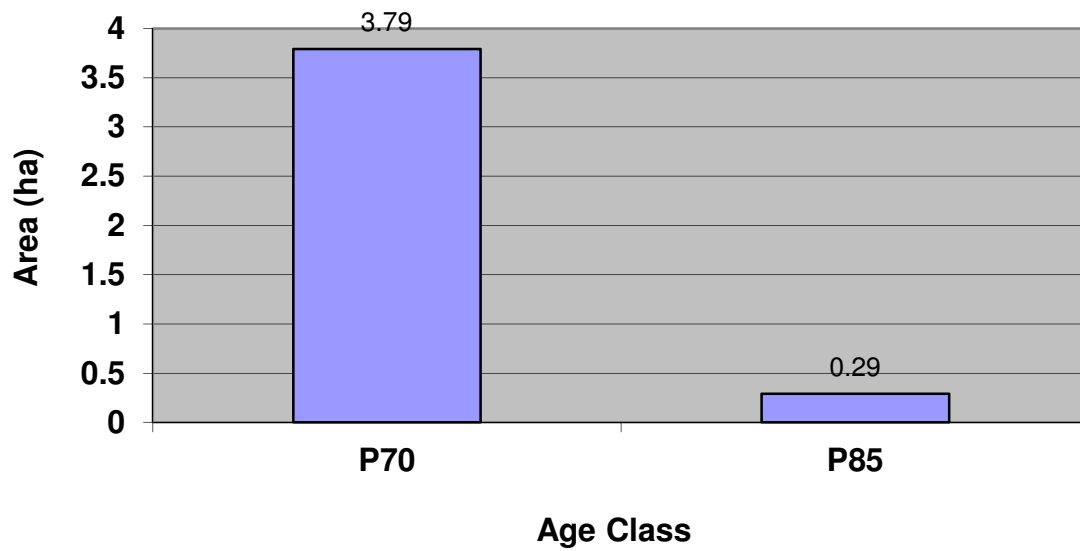


Menziesshill

Area by Species



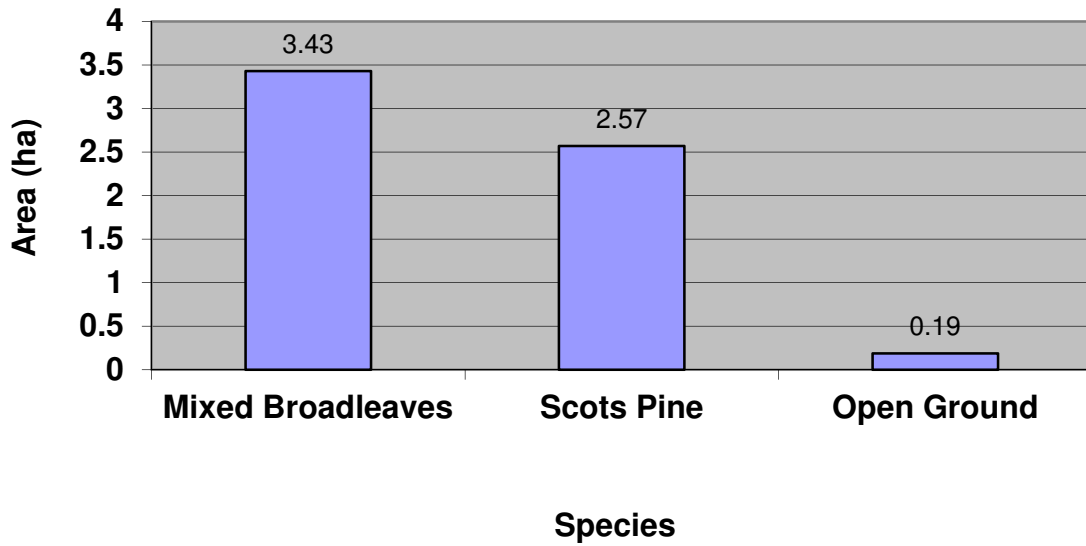
Area by Age Class



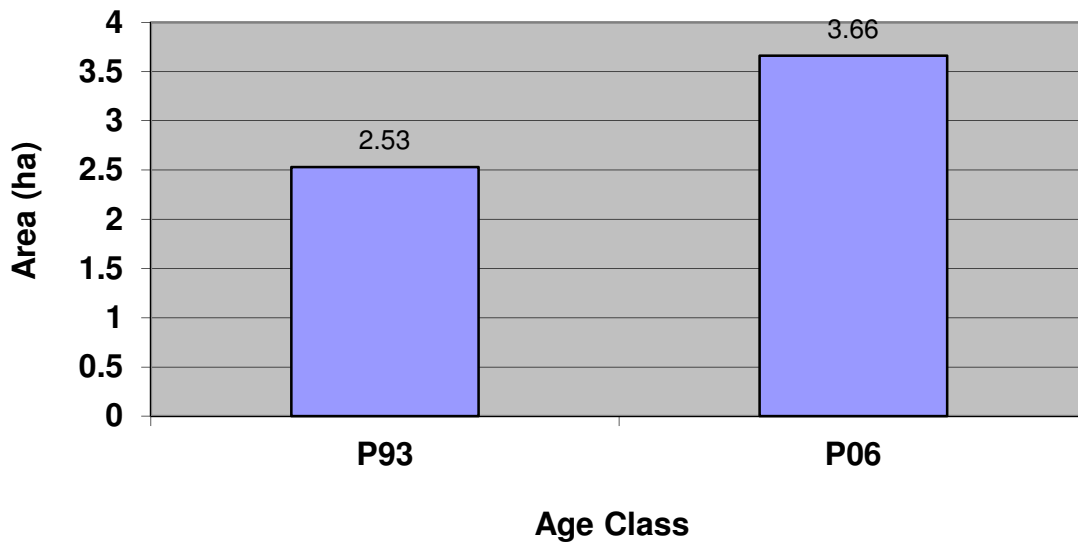


**Middleton Woods**

**Area by Species**

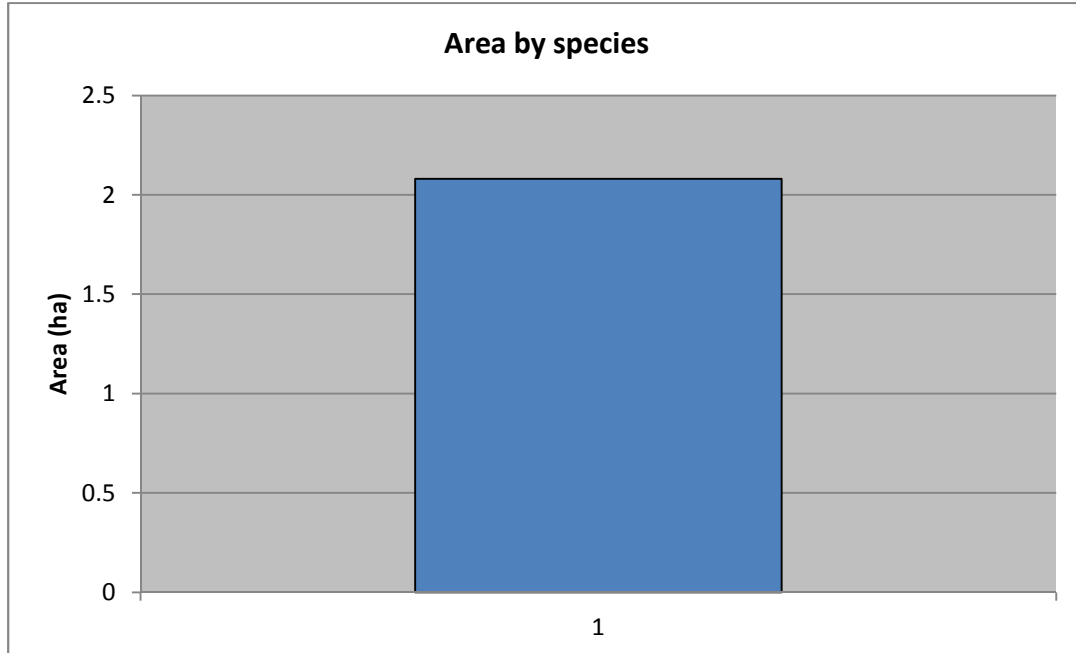
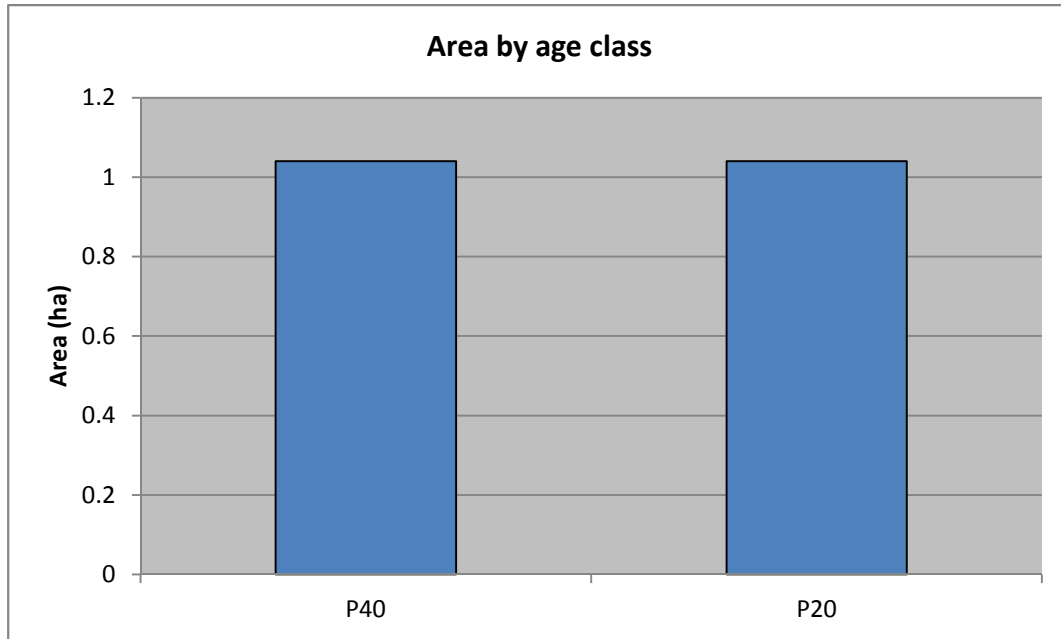


**Area by Age Class**





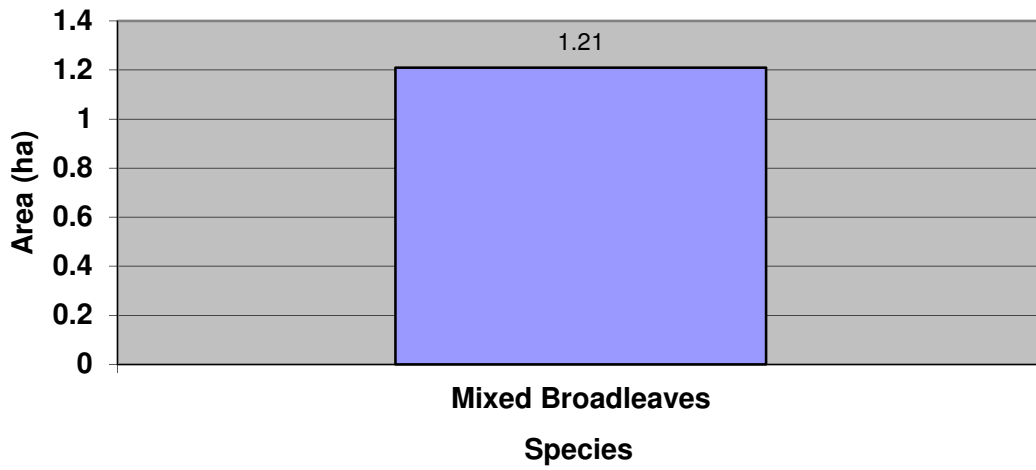
## The Miley





Reres

Area by Species

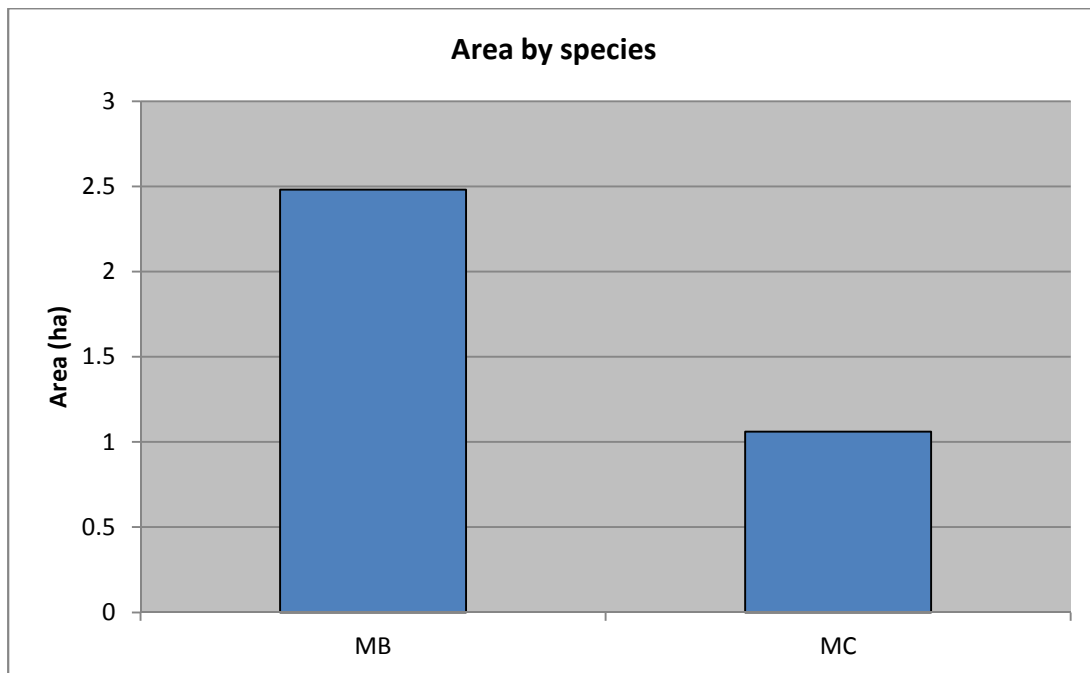


Area by Age Class





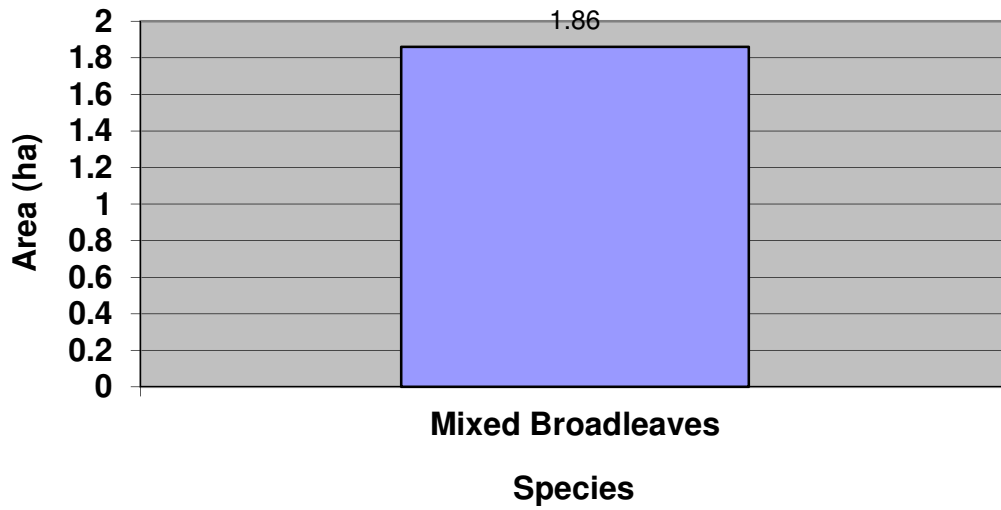
**Riverside Avenue North**





Riverside Drive East

Area by Species

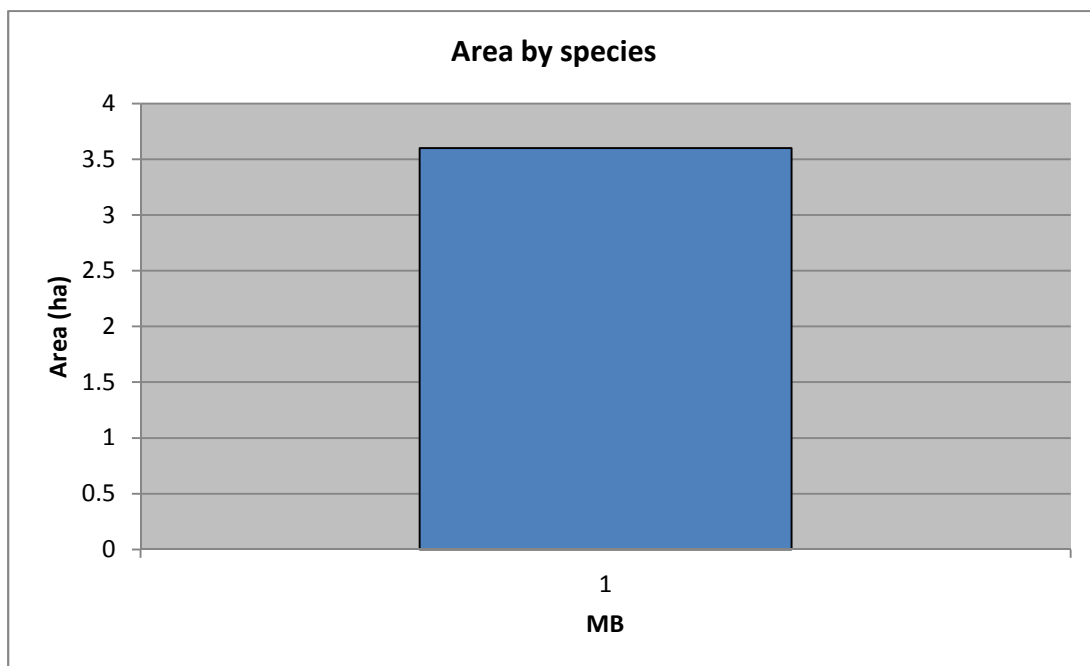
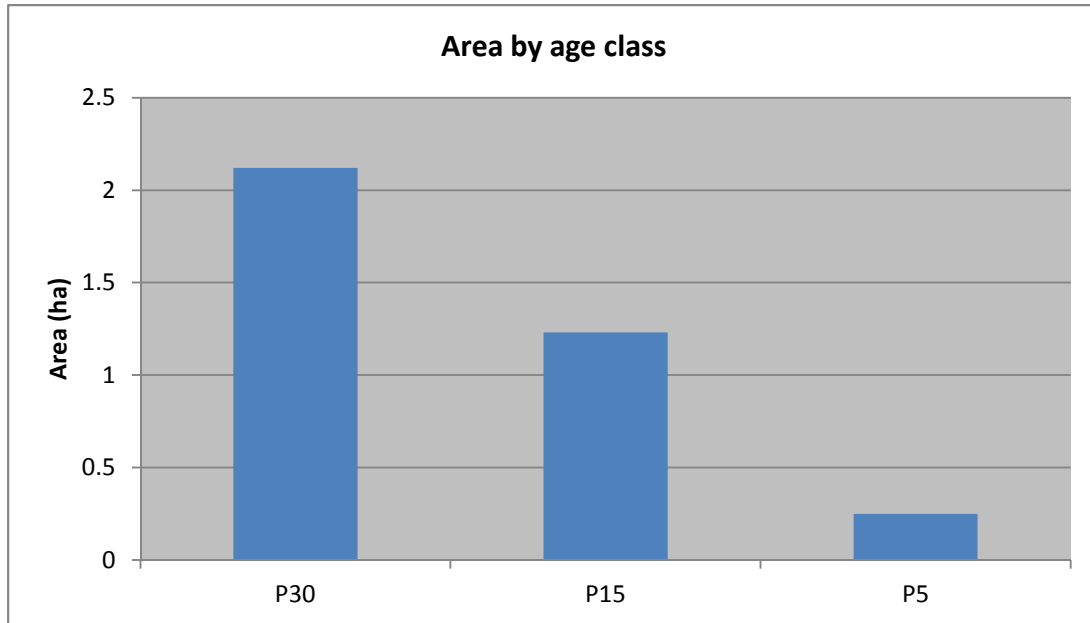


Area by Age Class





**Riverside Nature Park**





**South Road Park**

**Area by Species**



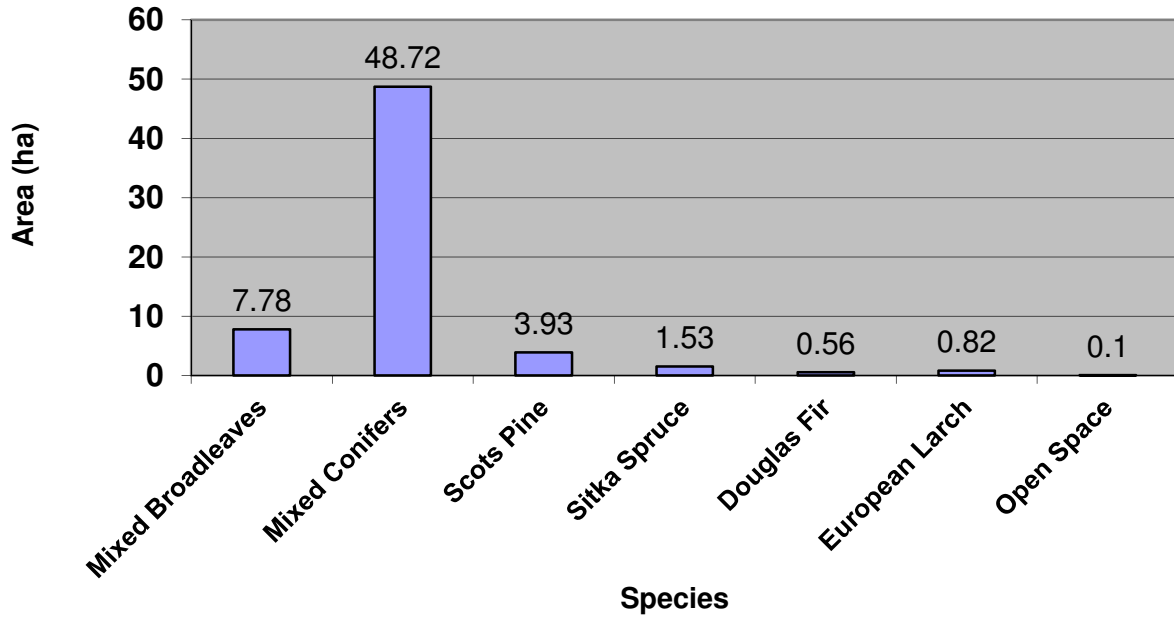
**Area by Age Class**



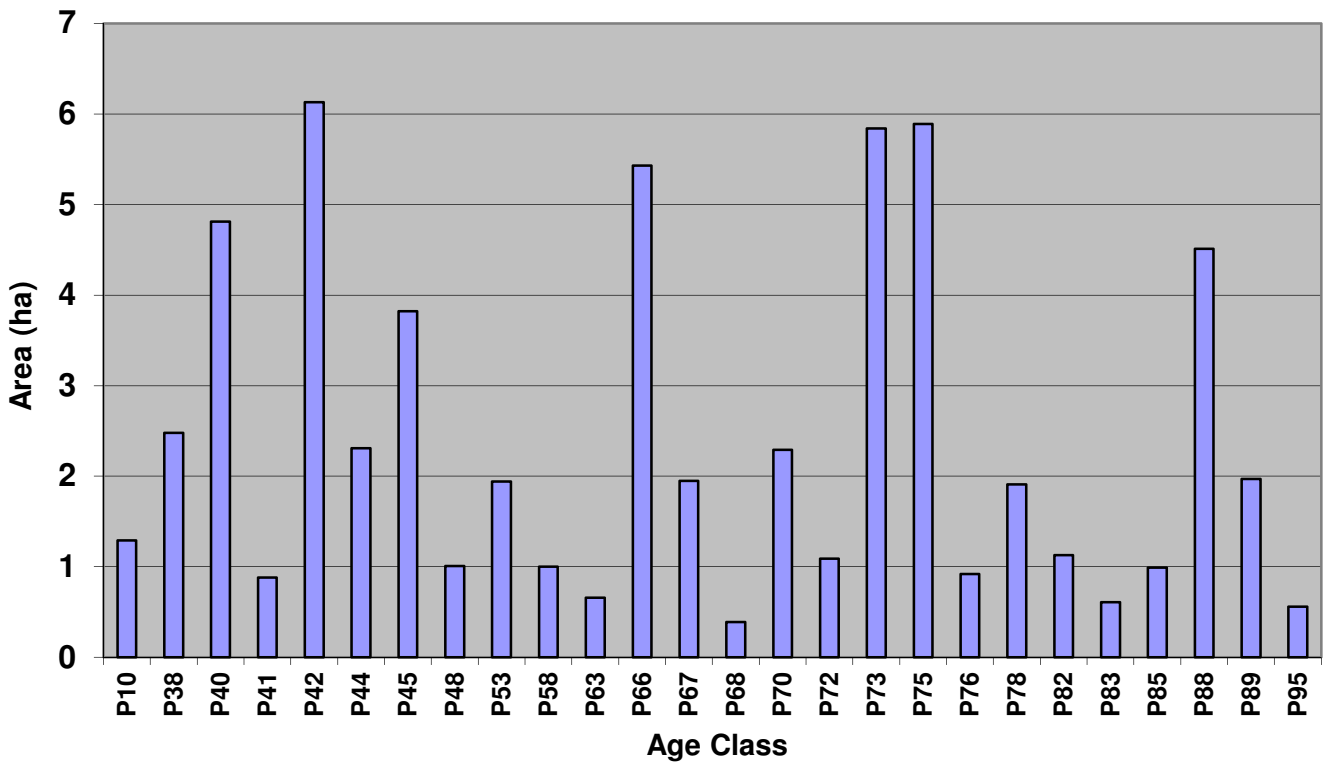


# Templeton Woods

## Area by Species



## Area by Age Class





**Appendix III  
Dundee Woodland Management  
Scoping Reports**

**Jen Thomson  
Greenspace Officer  
Dundee City Council**

**August 2012**



## **Contents**

**Introduction**

**Scoping Reports**

- 1. Dundee TWIG Meeting held on 15th June 2012**
- 2. Individual consultations with Dundee's Community Officers**

**Conclusion**

## **Introduction**

### Project Overview

The purpose of this project is to build upon the previous work undertaken in 18 of Dundee's city woodlands. This was funded by Forestry Commission Scotland through the Scottish Forestry Grant Scheme (SFGS). The objective is to identify a wide range of individually-tailored improvement works for each wood within the context of a long term city-wide strategy. Each woodland management plan will then be delivered with practical project works to further improve public access and enjoyment of the woods. Works will include further access and interpretation development, more improved recreational and educational opportunities, arboreal enhancement and habitat enrichment through continuous woodland programmes.

The Woodland Management Plans will contain prescriptions for physical tree work including thinning of the woodland area to remove dead, diseased, damaged, unstable or unsafe trees, creating space and light for healthy trees to grow successfully. In addition to tree work, issues relating to access routes, signage, biodiversity, social activity and site heritage will be addressed.

### Scoping Plan

It was agreed with the Case Officer that meetings would be held in order to inform key stakeholders of the proposed tree work to be undertaken as part of the woodland management plans. The format of the meetings would be as follows:

1. Explanation of key proposals and objectives of the management plans
2. Describe the detail contained on the concept map highlighting the main factors that may impact the management of the woodland
3. Identify and address any potential issues
4. Ask stakeholders to present their comments
5. Discuss, clarify and explore solutions to any issues raised
6. Summarise main points

Due to the number of sites included in the project, it was agreed that the scoping should first be undertaken firstly on a city-wide scale. A Dundee TWIG meeting was arranged and a presentation was delivered to introduce the project to internal and external stakeholders. Dundee Trees & Woods in Greenspace (TWIG) is a project which aims to enhance the contribution made by trees, woods and greenspace in and around Dundee to the quality of life and the well-being of the City's population. The presentation covered all 18 sites and general issues which may impact the management of the woodlands. Attendees included several members of the Council's Environment Department, the Case Officer from the Forestry Commission, a representative from Dundee City Council's Community Officers and a member of the Broughty Ferry Environmental Project and Local Access Forum.

In order to address the issues relevant to individual sites included in the project, meetings between the Green Space Officer and each of Dundee's Communities Officers were arranged. The purpose of this was to provide detailed information on the woodland management plans relevant to the community officer's individual ward. Issues specific to the particular area were identified and addressed. From those meetings, other forms of raising awareness were suggested. This included involving local community groups and providing information leaflets at the Dundee Flower and Food Festival which takes place 31st August-2nd September. It was also suggested that information be displayed on the Dundee TWIG website.



## Scoping Reports

### 1. Dundee TWIG Meeting held on 15th June 2012

The purpose of this scoping meeting was to consult with key stakeholders across Dundee as a whole, identifying city wide issues applicable to any of the 18 woodland areas included in the management plans. The presentation used to deliver this consultation is attached as Appendix 1. An updated concept map which shows the main factors which will impact the management of the woodlands is also included within this appendix.

#### General details

|                                 |  |
|---------------------------------|--|
| Name of property                | 18 woodland sites in Dundee <ul style="list-style-type: none"> <li>• Camperdown Country Park</li> <li>• Clatto Country Park</li> <li>• Dighty Valley - Panmurefield</li> <li>• Dighty Valley - West Pitkerro</li> <li>• Reres Park</li> <li>• Riverside Drive East</li> <li>• Templeton Wood</li> <li>• Balgay Hill</li> <li>• Caird Park</li> <li>• Dawson Park</li> <li>• Dighty Valley - Arbroath Rd</li> <li>• Dighty Valley - Drumgeith</li> <li>• Dighty Valley - Mill O'Mains</li> <li>• Dighty Valley - Trottick</li> <li>• Law Hill</li> <li>• Menzies Hill</li> <li>• Middleton Wood</li> <li>• South Road Park</li> </ul>                 |
| Challenge Fund Contract Numbers | 28381<br>28382   |
| Forest Plan area                | 196.29ha (Total area of above sites)   |
| Type of scoping                 | Formal meeting   |
| List of participants            | Eric Hamilton, DCC (Dundee City Council), Environment Department<br>Alison Anderson, DCC, Environment Department<br>John Whyman, DCC, Environment Department<br>Peter Sandwell, DCC, Environment Department<br>Doug Shearer, DCC, Environment Department<br>David Bruce, Forestry Commission<br>Mike Strachan, Forestry Commission<br>Mike Welsh, DCC, Communities Department<br>Andrew Llanwarne, Broughty Ferry Environmental Project / Local Access Forum<br><br><u>Apologies</u><br>Andy Mulholland, DCC, City Development<br>Andy Fairbairn, Woodland Trust<br>George Potts, DCC, Countryside Rangers<br>Alasdair Hood, Dundee Botanical Garden |

### Key issues

| Key issues                       | Raised by        | Detail any likely impact                                     | Detail measure(s) to be taken to address key issues                   | Notes   |
|----------------------------------|------------------|--|---|---|
| Camperdown Park development plan | Peter Sandwell   | Consistency with other ongoing development projects          | Woodland management plan to form part of Camperdown development plan. | Work closely with team members to ensure objectives correlate   |
| Informing general public         | Andrew Llanwarne | Incorporating local views into the woodland management plans | Wider consultation to be undertaken.                                  | Liaise with community officers/groups<br>Information leaflets to be handed out to the public at the Dundee Flower and Food Festival |
| Wildlife habitat                 | Andrew Llanwarne | Disturbance of bird nesting sites                            | Schedule operations to avoid site in nesting season                   |   |

### Surveys

Dundee City Council has procured this element of the project to an external consultant, Langton Tree Specialists. The surveys provide management information and prescriptions to be used to compile the 5-year woodland management plans for the 18 sites across the city.



## 2. Individual consultations with Dundee's Community Officers

Individual meetings between the Greenspace Officer and each of Dundee's Communities Officers were arranged. The purpose of each meeting was to provide detailed information on the woodland management plans relevant to the community officer's individual ward. Issues specific to the particular areas were identified and addressed. Updated concept maps for each of the 18 sites, illustrating those issues are included in Appendix 2. The schedule of meetings is shown in the table below:

| Meeting | Communities Officer | Ward          | Woodland Site(s)   | Date of meeting   |
|---------|---------------------|---------------|--|---|
| 1       | Elaine Pratt        | Coldside      | The Law  | 19th June   |
| 2       | Natalie Mackland    | West End      | Balgay Hill<br>Riverside Drive<br>East   | 20th June   |
| 3       | Carole Jenkins      | The Ferry     | Dawson Park<br>Reres Park<br>Dighty Valley -<br>Panmurefield<br>Dighty Valley -<br>Arbroath Road<br>Dighty Valley -<br>West Pitkerro | 26th June   |
| 4       | Mike Welsh          | North East    | Middleton Wood   | 28th June   |
| 5       | Olive Smiles        | East End      | Dighty Valley -<br>Drumgeith<br>Dighty Valley -<br>Mill O'Mains  | 29th June   |
| 6       | Vanessa Kelly       | Strathmartine | Camperdown<br>Country Park<br>Templeton<br>Woods<br>Clatto<br>Countryside<br>Park<br>Caird Park<br>Dighty Valley -<br>Trottick       | 3rd July  |
| 7       | Alison Rankin       | Lochee        | Menziesshill<br>South Road<br>Park   | Comments<br>arranged by<br>email<br>(deadline date<br>- 16/07/12) |

To facilitate wider consultation, information leaflets and updated concept maps have been provided to all Communities Officers to distribute to local groups. Contact details have been provided to enable feedback to be communicated and addressed. Please see Appendix 3 for a copy of this leaflet.

## Meeting 1

### General details

|                                |  |
|--------------------------------|--|
| Name of property               | The Law  |
| Challenge Fund Contract Number | 28382  |
| Forest Plan area               | 8.25ha   |
| Type of scoping                | Formal meeting   |
| List of participants           | Elaine Pratt - Communities Officer<br>Nikki MacCrimmond - Communities Worker<br>John Whyman - Outdoor Access Officer |

### Key Issues

| Key issues                                     | Raised by    | Detail any likely impact  | Detail measure(s) to be taken to address key issues                   | Notes   |
|--|--------------|---|---|---|
| Condition and content of Interpretation boards | Elaine Pratt | Impacts overall public perception of the woodland                     | Investigate sources of funding to upgrade interpretation boards       |   |
| Location of planting opportunities             | Elaine Pratt | Restriction of view from (and to) the site                            | Plant trees to retain open view                                       |   |
| Lack of biodiversity records                   | Elaine Pratt | Difficult to promote wildlife habitats to visitors                    | Suggest The Law for future 'BioBlitz' event to survey present species |   |
| Access for prams and the disabled              | Elaine Pratt | Restricted access to woodland for particular groups                   | Consult Local Access Forum  | Possibility that road to the site maybe too steep   |
| Vermin control - Proposed deer fence           | John Whyman  | Fences are often vandalised and consequently become unfit for purpose | Assess need for a deer fence at this site.                            |   |
| Law Master Plan                                | Elaine Pratt | Consistency with other ongoing development projects                   | Woodland management plan to form part of Law Master Plan              | Work closely with team members to ensure objectives integrate with the Law Master Plan. Further |



|  |  |  |  |  |
|--|--|--|--|--|
|  |  |  |  | community awareness regarding the woodlands can then be undertaken through the Masterplan consultations. |
|--|--|--|--|--|

## Meeting 2

### General details

|                                 |  |
|---------------------------------|--|
| Name of property                | Balgay Hill<br>Riverside Drive East                  |
| Challenge Fund Contract Numbers | 28382<br>28381                                       |
| Forest Plan area                | Balgay Hill: 16.49ha<br>Riverside Drive East: 1.86ha |
| Type of scoping                 | Formal meeting                                       |
| List of participants            | Natalie Mackland - Communities Officer               |

### Key Issues

| Key issues  | Raised by        | Detail any likely impact | Detail measure(s) to be taken to address key issues   | Notes  |
|---|------------------|--------------------------|---|--|
| <b>Riverside Drive East</b> - Demolition and rebuild of adjacent secondary school, Harris Academy | Natalie Mackland | Operational consistency  | Meeting arranged with Senior Project Officer (City & Development, Dundee City Council) to discuss potential issues. | Demolition of Harris Academy to begin in September 2013. The new building is scheduled to be open for September 2016.<br><br>Potential access issue was identified. It is hoped that tree work on this site could be undertaken before the site is prepared for demolition. If this is not possible, |

|  |                  |   |  |   |
|--|------------------|---|--|---|
|  |                  |   |  | Forestry Officers will liaise closely with construction contractors to enable access to the site if restricted. |
| <b>Balgay Hill - Friends Of Balgay Hill</b>                      | Natalie Mackland | Community awareness   | The Chair of Friends of Balgay has been informed of the woodland management works to be proposed.  | Comments and responses from this consultation are listed below.   |
| Correspondence with Hilda Spear, Chair of Friends of Balgay Hill | Hilda Spear      | <p><u>Comment</u></p> <p>Frustration that rhododendrons were cut back in past maintenance regimes</p> <p>Concern that woodland management work could threaten presence of exotic species on Balgay Hill</p> <p>Objection to horse riding on Balgay Hill</p> <p>Concern that Irish Yew trees on site are not being properly maintained</p> | <p><u>Response</u></p> <p>This is horticultural maintenance and is not included within woodland management</p> <p>The objective is to maintain the current mix of exotic species favouring exotic conifers</p> <p>Horse riding would not be encouraged on this site as tracks are unsuitable</p> <p>The Council's budget cannot accommodate thorough Irish Yew tree maintenance. Possibility of planting common Yew trees in future planting projects.</p> | Responses were accepted.  |



**Meeting 3**  
General details

|                                 |   |
|---------------------------------|---|
| Name of property                | Dawson Park<br>Reres Park<br>Dighty Valley - Panmurefield<br>Dighty Valley - Arbroath Road<br>Dighty Valley - West Pitkerro   |
| Challenge Fund Contract Numbers | 28381<br>28382  |
| Forest Plan area                | Dawson Park: 4.22ha<br>Reres Park: 1.24ha<br>Dighty Valley - Panmurefield: 2.66ha<br>Dighty Valley - Arbroath Road: 2.72ha<br>Dighty Valley - West Pitkerro: 4.26ha |
| Type of scoping                 | Formal meeting  |
| List of participants            | Carole Jenkins - Communities Officer  |

Key Issues

| Key issues  | Raised by      | Detail any likely impact | Detail measure(s) to be taken to address key issues  | Notes  |
|---|----------------|--------------------------|--|--|
| Raising awareness to local community groups:<br>-Broughty Ferry Community Council<br>-Broughty Ferry Environmental Group<br>-Dighty Connect | Carole Jenkins | Community awareness      | Greenspace Officer attended Broughty Ferry Community Council meeting on the 3rd July. Information and concept maps were provided to all members.<br><br>Information and concept maps were provided to Ann Lolley (Broughty | A member of the Community Council expressed concern for the Giant Hogweed on the <b>Dighty Valley - Panmurefield</b> . It was explained that this was identified in the site survey and that funding sources in order to remove invasive species will be explored. |

|   |                |  |   |  |
|---|----------------|--|---|--|
|   |                |  | Ferry Environmental Group & Dighty Connect)   |  |
| <b>Dawson Park</b><br>- Need for path improvement works   | Carole Jenkins | Improved access around the site  | Investigate funding source for path repairs. Engage with Outdoor Access Officer when constructing management plans. |  |
| <b>Dighty Valley Arbroath Road</b><br>- High number of complaints over lack of maintenance on adjacent site maintained by Greenbelt | Carole Jenkins | Confusion amongst local residents over land ownership and responsibility | Encourage residents to continue to formally complain to Greenbelt   |  |

#### Meeting 4

##### General details

|                                |                                  |
|--------------------------------|----------------------------------|
| Name of property               | Middleton Wood                   |
| Challenge Fund Contract Number | 28382                            |
| Forest Plan area               | 5.17ha                           |
| Type of scoping                | Formal meeting                   |
| List of participants           | Mike Welsh - Communities Officer |

##### Key Issues

| Key issues                          | Raised by   | Detail any likely impact                        | Detail measure(s) to be taken to address key issues | Notes   |
|-------------------------------------|-------------|---|---|---|
| Consulting with Countryside Rangers | Jen Thomson | Incorporation of views of the Council's Rangers | Meeting with Countryside Ranger arranged            | It was raised that next year will be the site's 20 year anniversary providing opportunity for community |



|                                      |            |                     |  |  |
|--------------------------------------|------------|---------------------|--|--|
|                                      |            |                     |  | event<br><br>North area of woodland suffers from drainage problems and is too wet for users to access. |
| Raising awareness to local residents | Mike Welsh | Community awareness | Information leaflet and concept map provided to Mike Welsh for circulation to local groups and residents |  |

### Meeting 5

#### General details

|                                |   |
|--------------------------------|---|
| Name of property               | Dighty Valley - Drumgeith<br>Dighty Valley - Mill O'Mains                 |
| Challenge Fund Contract Number | 28382   |
| Forest Plan area               | Dighty Valley - Drumgeith: 5.77ha<br>Dighty Valley - Mill O'Mains: 6.55ha |
| Type of scoping                | Formal meeting  |
| List of participants           | Olive Smiles - Communities Officer  |

#### Key Issues

| Key issues  | Raised by    | Detail any likely impact | Detail measure(s) to be taken to address key issues | Notes |
|---|--------------|--------------------------|---|-------|
| Raising awareness to local community group Dighty Connect | Olive Smiles | Community awareness      | Ann Lolley provided with information                |       |

**Meeting 6**  
General details

|                                 |  |
|---------------------------------|--|
| Name of property                | Camperdown Country Park<br>Templeton Woods<br>Clatto Countryside Park<br>Caird Park<br>Dighty Valley - Trottick  |
| Challenge Fund Contract Numbers | 28381<br>28382   |
| Forest Plan area                | Camperdown Country Park: 46.07ha<br>Templeton Woods: 61.91ha<br>Clatto Countryside Park: 13.83ha<br>Caird Park: 8.3ha<br>Dighty Valley - Trottick: 5.3ha |
| Type of scoping                 | Formal meeting   |
| List of participants            | Vanessa Kelly - Communities Officer  |

Key Issues

| Key issues  | Raised by                                 | Detail any likely impact  | Detail measure(s) to be taken to address key issues | Notes  |
|---|---|---|---|--|
| <p><b>Camperdown Country Park</b><br/>Roads into and around the park are in poor condition.</p> <p>Subway entrance south east of the park is regarded as uninviting and is heavily littered</p> | <p>Vanessa Kelly</p> <p>Vanessa Kelly</p> | <p>Negative appearance and access to the park</p> <p>Negative appearance and access to the park</p> |   | <p>Access route improvements are addressed in the Camperdown Development Plan</p>  |
| <p><b>Templeton Woods</b><br/>Consulting with Countryside Rangers</p>   | <p>Vanessa Kelly</p>                      | <p>Incorporation of views of the Council's Rangers</p>  | <p>Meeting arranged with Countryside Rangers</p>    | <p>It was raised that the entrance linking to Clatto Country Park is one of the most well used (according to visitor survey) but under</p> |



|   |               |   |   |  |
|---|---------------|---|---|--|
| Broken fencing at the entrance next to George Buckman Drive   | Vanessa Kelly | Negative appearance at entrance, confusion over access routes into the park | Assess whether fencing should be repaired or removed completely   | promoted. Improved signage, interpretation boards, removal of gate, installation of bollards and linkage of path network would be required to upgrade this entrance. Funding sources to be explored. |
| <b>Clatto Country Park</b><br>Raising awareness to local resident groups (St Marys and Bracken)           | Vanessa Kelly | Community awareness   | Vanessa Kelly provided with information leaflet and concept map to provide to groups. Residents will be informed of when the work will begin. |  |
| <b>Dighty Valley - Trottick</b><br>Raising awareness to local residents (Kirton and Castlewood Brae area) | Vanessa Kelly | Community awareness   | Vanessa Kelly provided with information leaflet and concept map to provide to groups. Residents will be informed of when the work will begin. |  |

## **Conclusion**

Throughout the scoping process, few issues were raised which would impact the management of the woodland sites. Community awareness was the main concern of the stakeholders consulted. This has been addressed by providing information leaflets and concept maps to community officers and group members for circulation; and addressing members at a Community Council meeting. With the exception of the issues raised by Hilda Spear (Friends of Balgay Hill), no other comments were raised from this extended community consultation. Informing residents of the proposed woodland management work will continue. Information will be displayed on the Dundee TWIG website and at the Dundee Flower & Food Festival (31st August-2nd September 2012). Once work programmes are compiled, local residents can then be informed of when the work is planned to be carried out.



## **Appendix IV**

### **Concept Maps**

On the following pages are the concept maps for the Dundee Strategic Forest Plan. They detail proposed work and management prescriptions. All of the woodlands in Dundee are managed under a LISS prescription and there is no widespread felling, as the aim is to maintain continuous cover forestry.

The maps also detail the main entrance points, core paths and archaeological sites.

# Concept Map: Balgay Cemetery

**Legend**

- Archaeological sites
- ⚡ Entrances
- Paths and Access
- Balgay Cemetery Boundary
- OS Grid Reference
- CorePaths
- Woodland Areas

0 15 30 60 90 120  
Meters

1:3000 when printed at A2

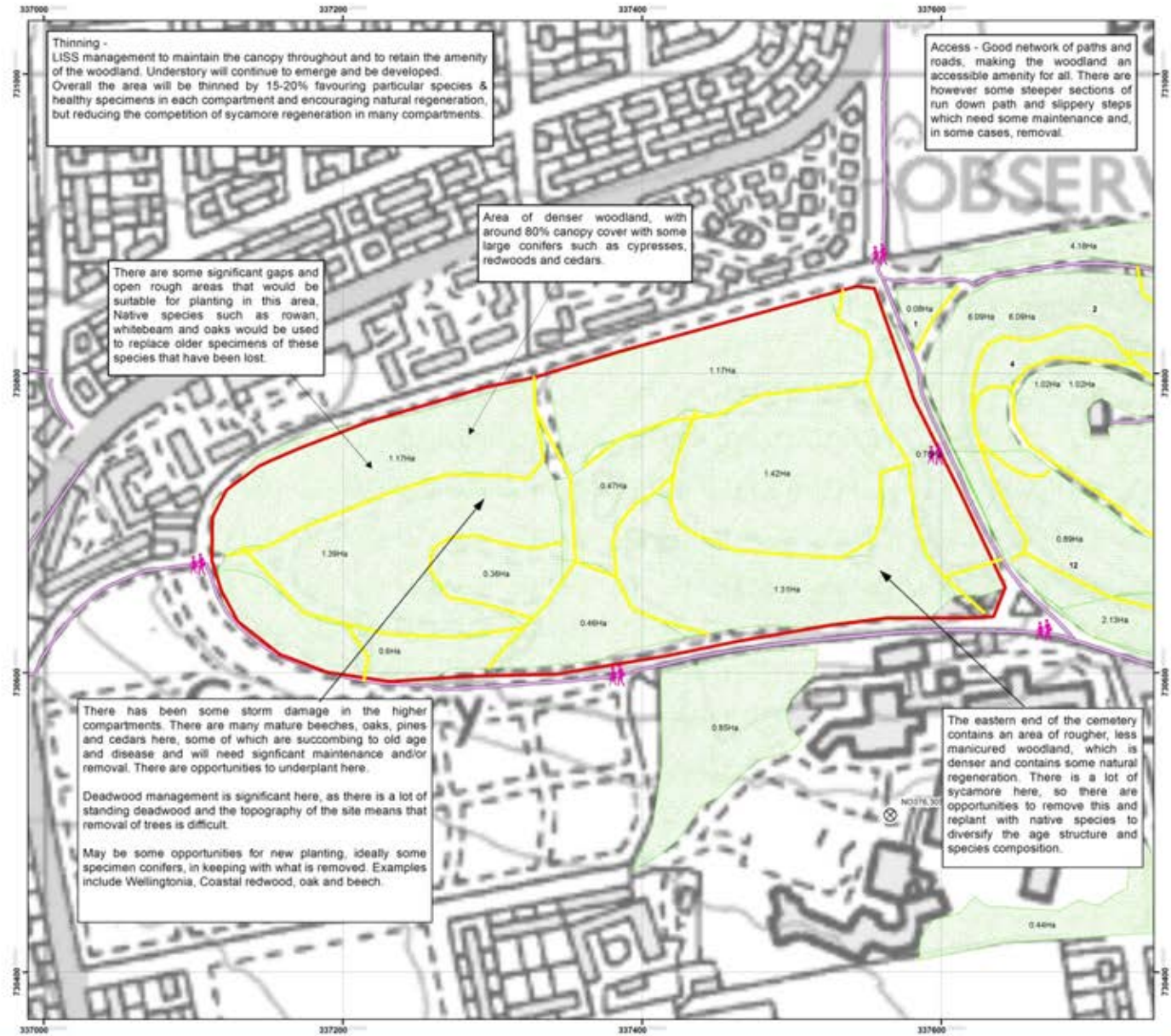
This map is reproduced from Ordnance Survey material with the permission of Ordnance Survey on behalf of the Controller of Her Majesty's Stationary Office © Crown copyright. Unauthorised



**Environment**  
**CHANGING FOR THE FUTURE**

Environment Department,  
3 City Square, Dundee,  
DD1 3BA

Creator: Lucy Ryan





# Concept Map: Balgay Hill

**Legend**

- Archaeological sites
- ✚ Entrances
- Paths and Access
- Balgay Hill Site Boundary
- ⊗ OS Grid Reference
- CorePaths
- Woodland Areas



1:3000 when printed at A2

This map is reproduced from Ordnance Survey material with the permission of Ordnance Survey on behalf of the Controller of Her Majesty's Stationery Office © Crown copyright. Unauthorised



Creator: Lucy Ryan

Department: Environment


Created on : 5/8/14



# Concept Map: Baxter Park

**Legend**

-  Entrances
-  Baxter Park
-  OS Grid Reference
-  CorePaths
-  Woodland Areas
-  Green Circular
-  Paths and Access



1:3000 when printed at A2

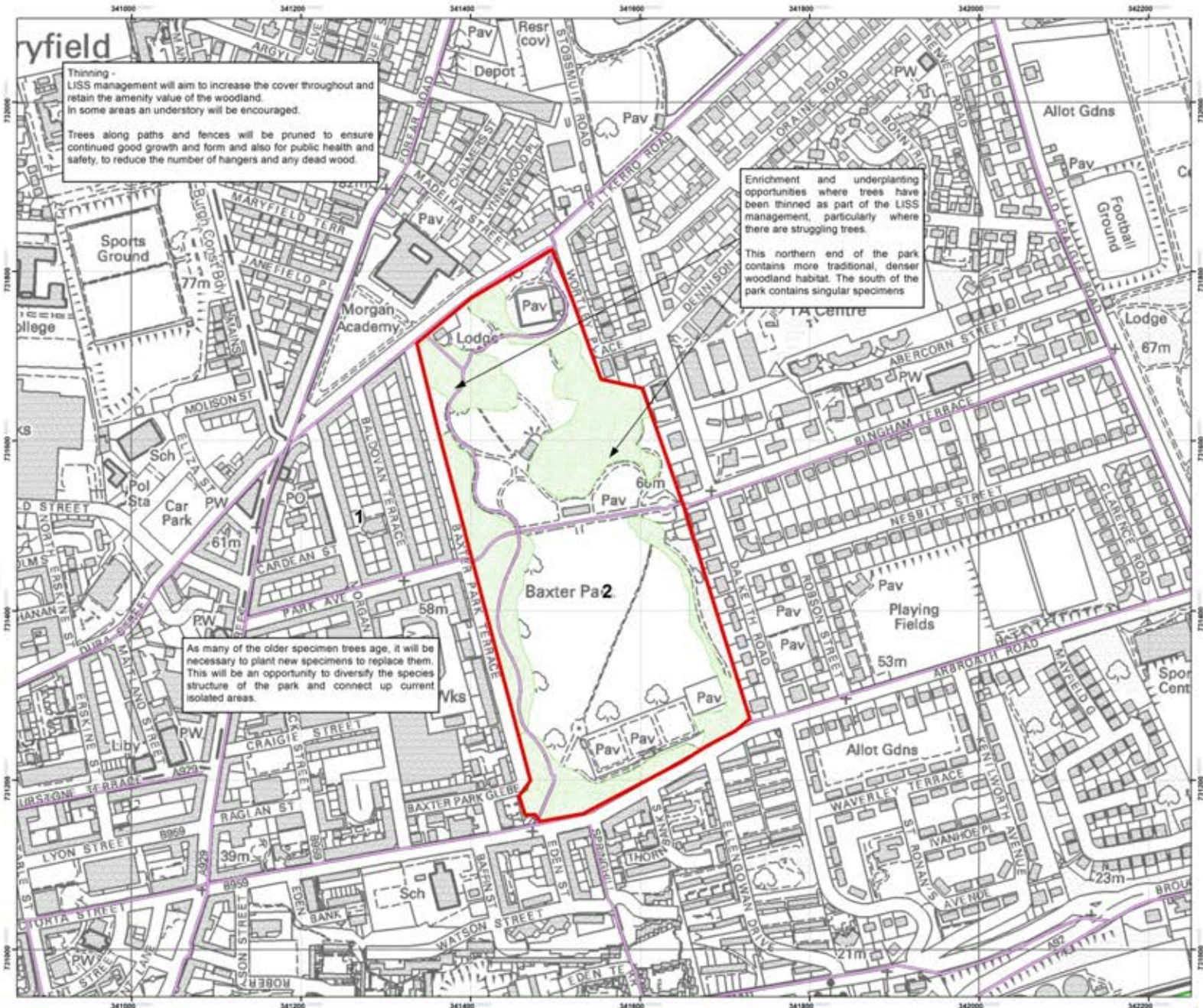
This map is reproduced from Ordnance Survey material with the permission of Ordnance Survey on behalf of the Controller of Her Majesty's Stationery Office © Crown copyright. Unauthorised reproduction infringes Crown copyright and may lead to prosecution or civil proceedings. 100023371



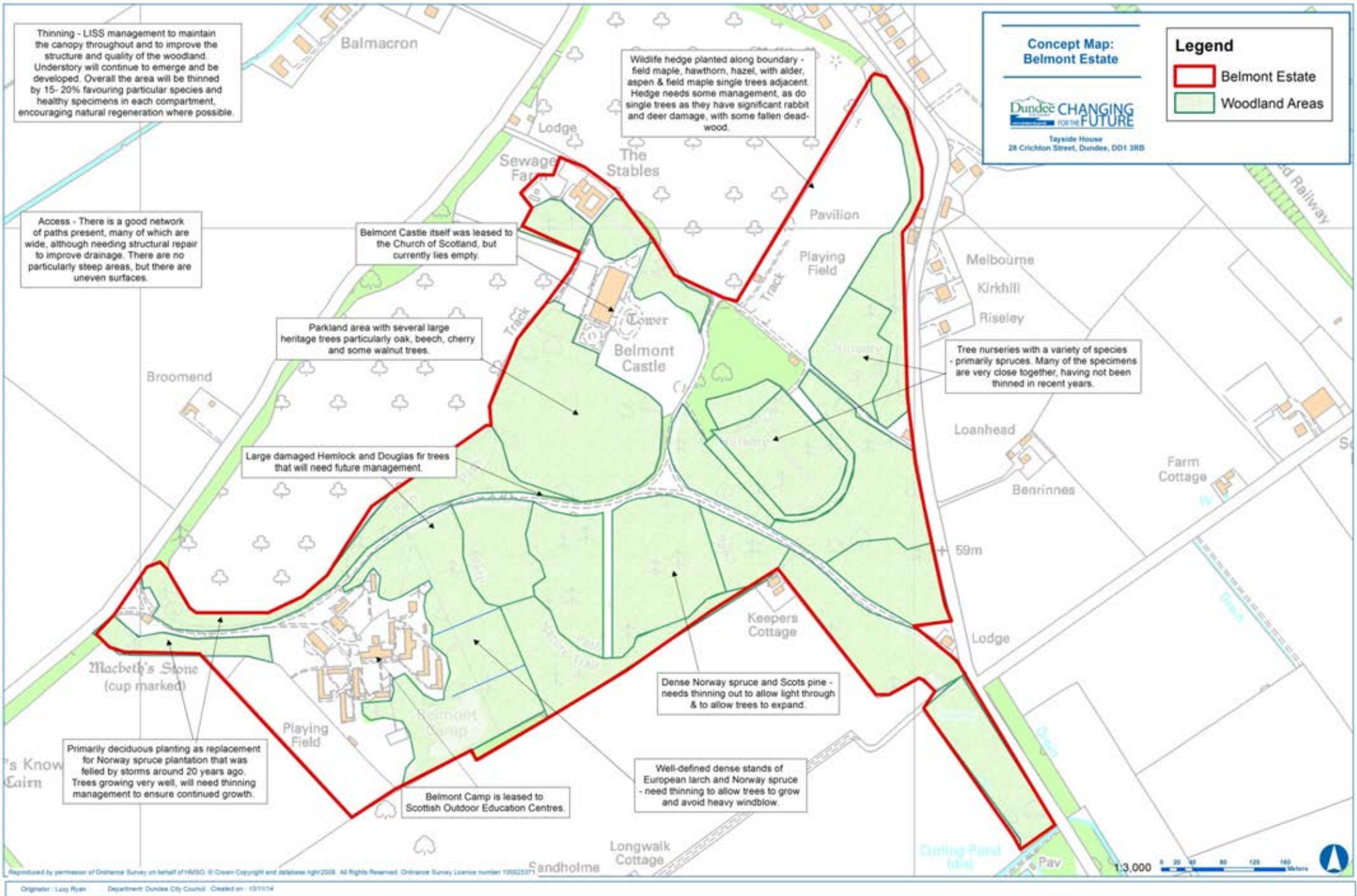
**Environment**

**CHANGING FOR THE FUTURE**

Environment Department  
3 City Square, Dundee, DD1 3BA










# Concept Map: Broughty Ferry LNR

**Legend**

- Archaeological sites
- Woodland Areas
- CorePaths
- Broughty Ferry LNR
- ⊗ OS Grid Reference
- Green Circular
- 🚶 Entrances
- Paths and Access

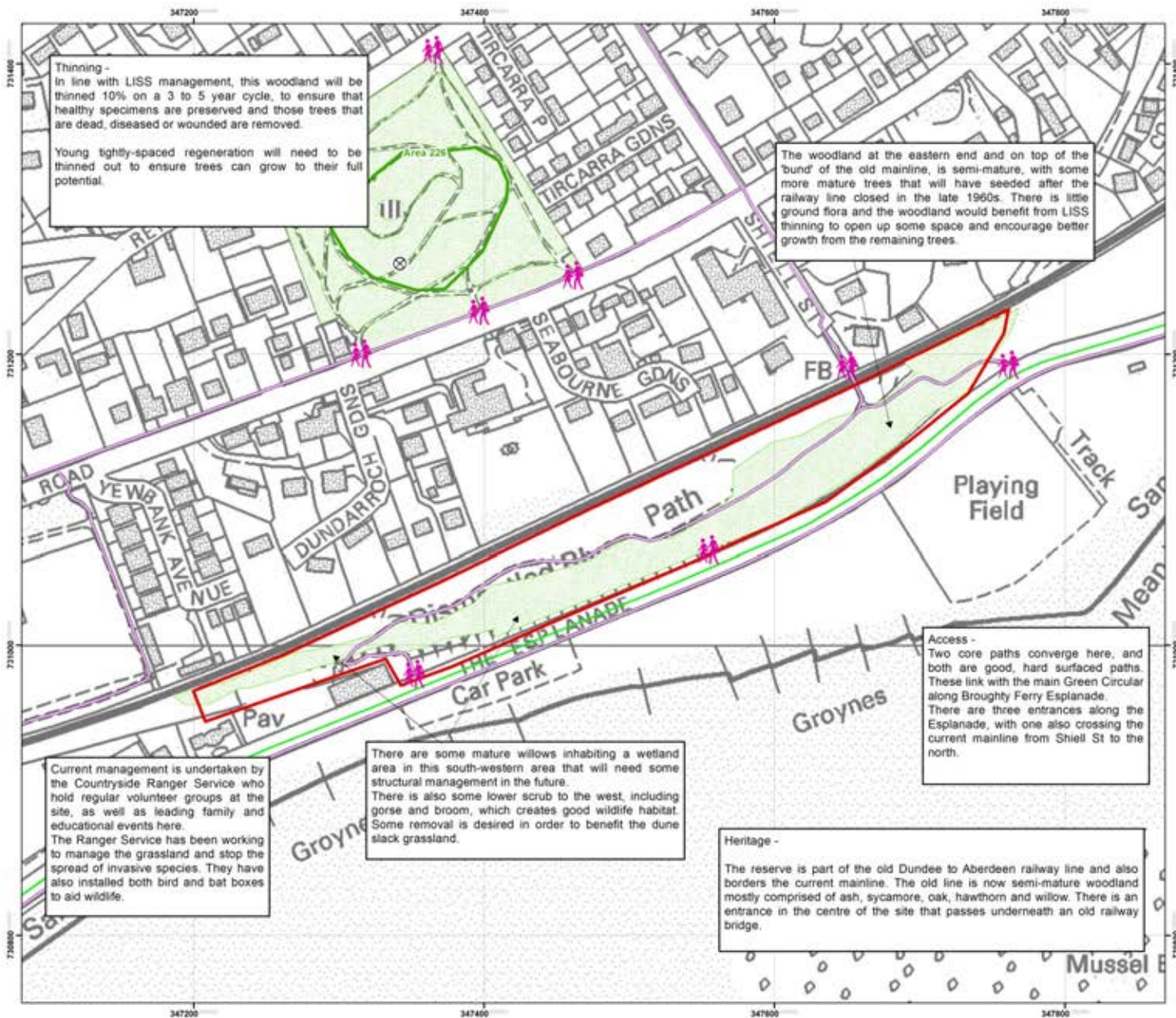


1:1000 when printed at A2

This map is reproduced from Ordnance Survey material with the permission of Ordnance Survey on behalf of the Controller of Her Majesty's Stationery Office © Crown copyright. Unauthorised reproduction infringes Crown copyright and may lead to prosecution or civil proceedings. 100023371



Environment Department  
3 City Square, Dundee, DD1 3BA





# Concept map: Caird Park

**Legend**

-  Entrances
-  Green Circular
-  WIAT 2011 Site Boundary
-  OS Grid Reference
-  CorePaths
-  Woodland Areas
-  Archaeological sites

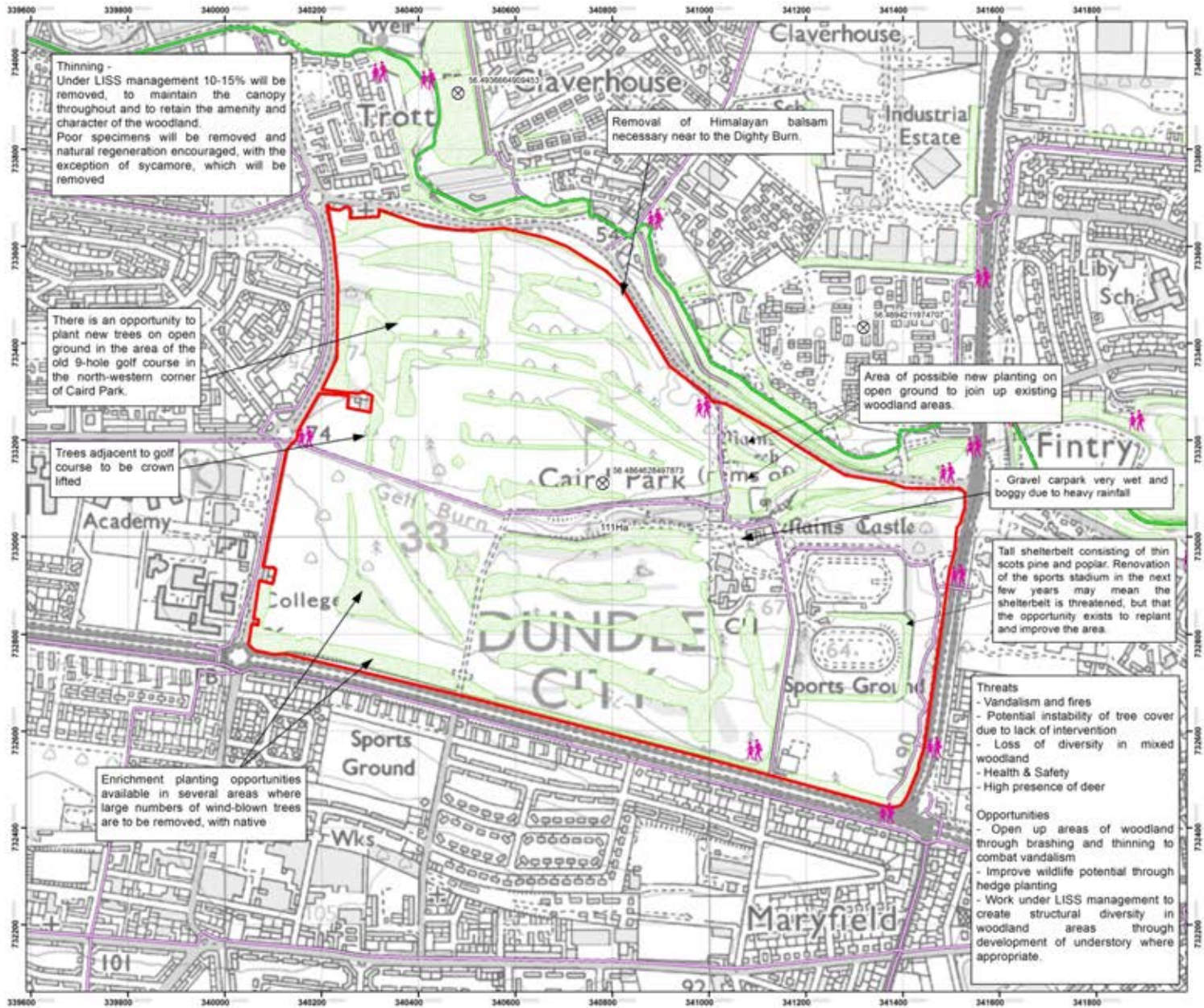
0 55 110 220 330 440 Meters

1:6000 when printed at A2

This map is reproduced from Ordnance Survey material with the permission of Ordnance Survey and of the Controller of Her Majesty's Stationery Office. © Crown copyright. Landmark information originates from the Ordnance Survey National Grid. Ordnance Survey is the official national mapping agency for Great Britain and is responsible for producing and maintaining the National Grid.



Floor 3, Central Library,  
The Wellgate, Dundee, DD1 1DB





# Concept Map: Camperdown Country Park

**Legend**

- WIAT 2011 Site Boundary
- OS Grid Reference
- Woodland Areas

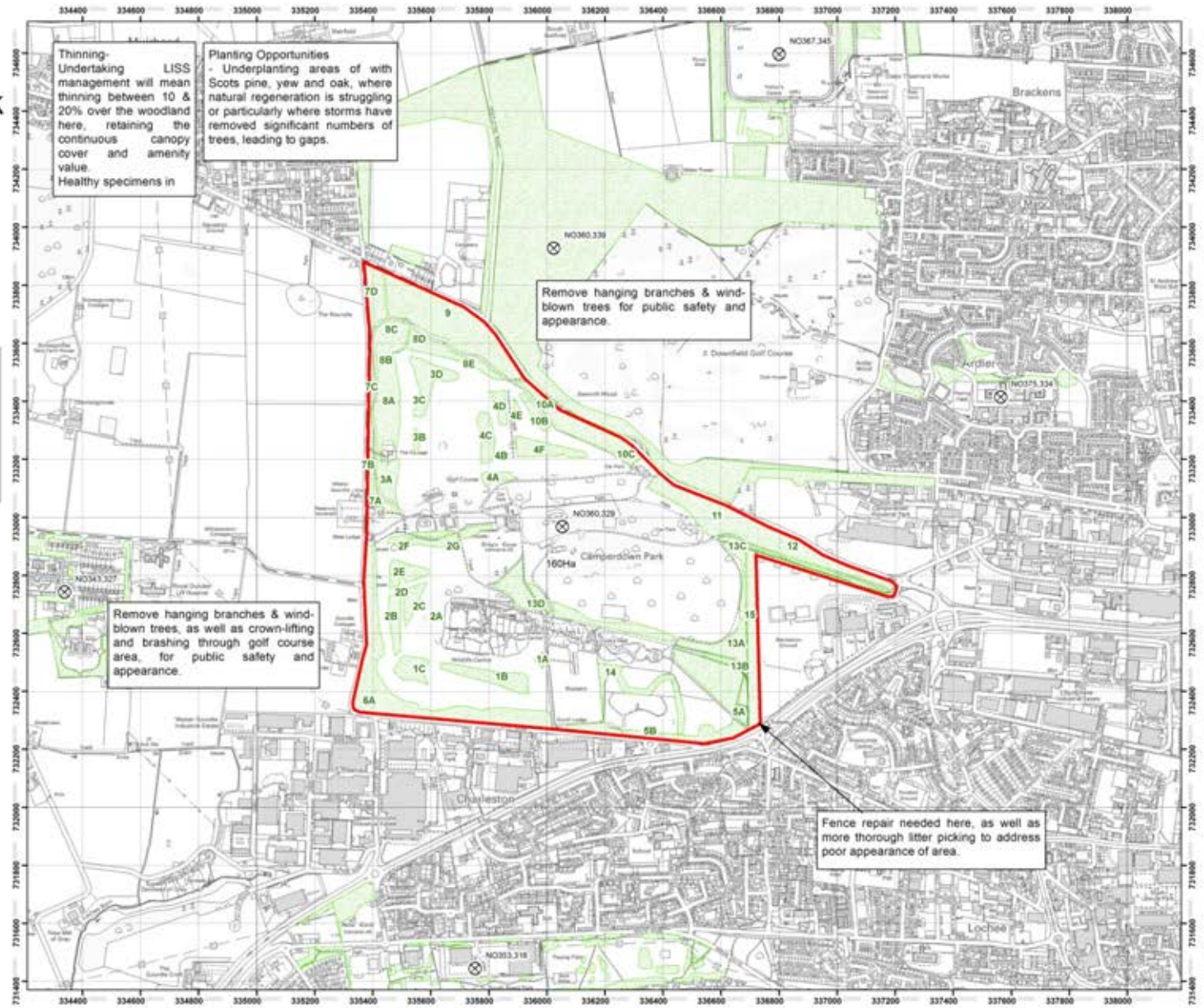
0 100 200 400 600 800 Meters

1:10,000 when printed at A2

This map is reproduced from Ordnance Survey material with the permission of Ordnance Survey on behalf of the Controller of Her Majesty's Stationery Office © Crown copyright. Unauthorised reproduction infringes Crown copyright and may lead to prosecution or civil proceedings. 100023371



Environment Department  
3 City Square, Dundee, DD1 3BA













# Dightly Valley, Baldovie

## Legend

- Archaeological sites
- 🚶 Entrances
- Green Circular
- CorePaths
- Paths and Access
- Baldovie
- Woodland Areas
- ⊗ OS Grid Reference

0 25 50 100 150 200  
Meters

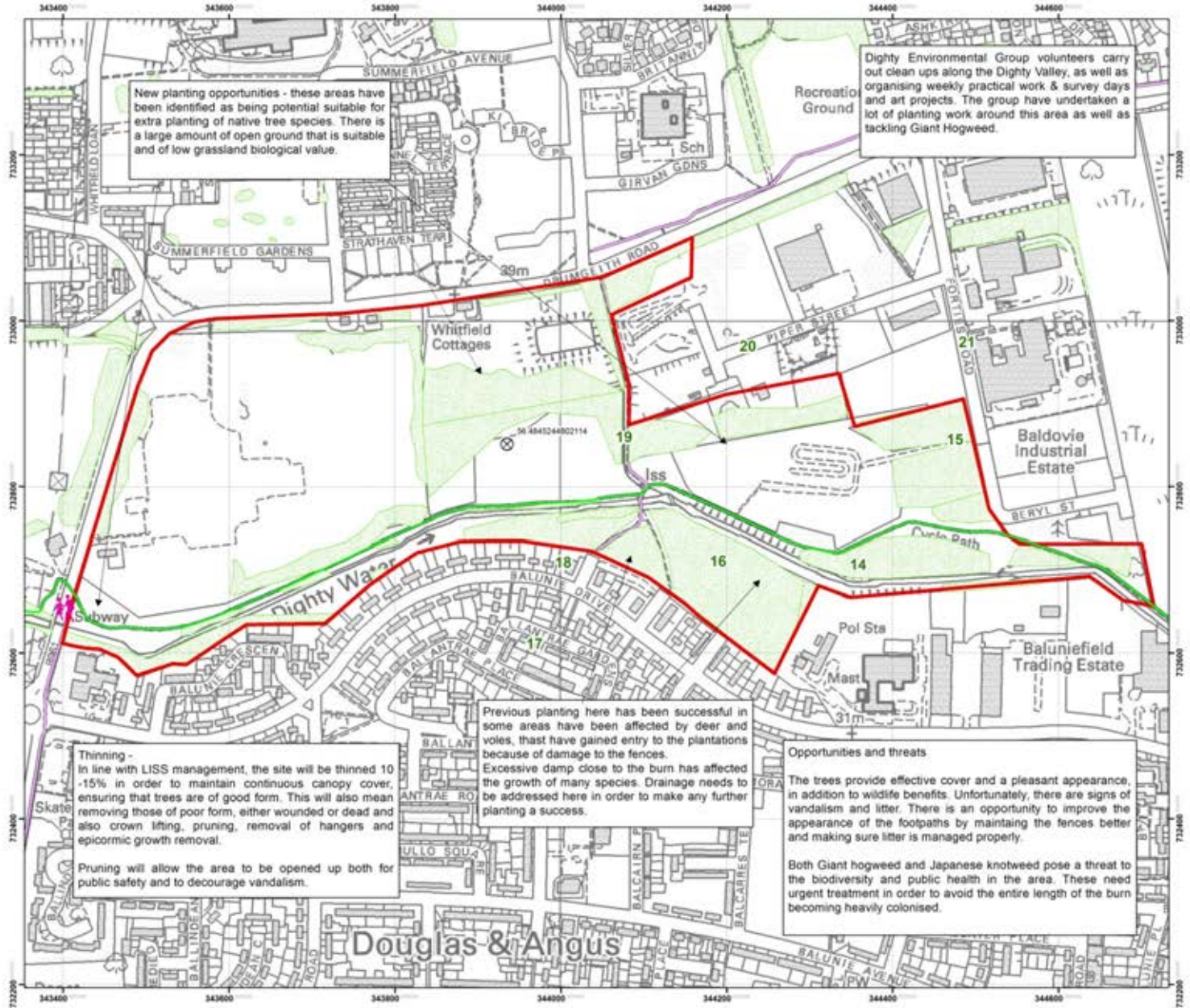
1:3000 when printed at A2

This map is reproduced from Ordnance Survey material with the permission of Ordnance Survey on behalf of the Controller of Her Majesty's Stationery Office © Crown copyright. Unauthorised reproduction infringes Crown copyright and may lead to prosecution or civil proceedings. 100023371



**Environment**  
**CHANGING FOR THE FUTURE**

Environment Department  
3 City Square, Dundee, DD1 3BA





# Dighty Valley, Finlathen

## Legend

- Archaeological sites
- Entrances
- Green Circular
- Paths and Access
- Finlathen Park
- Woodland Areas
- OS Grid Reference
- CorePaths

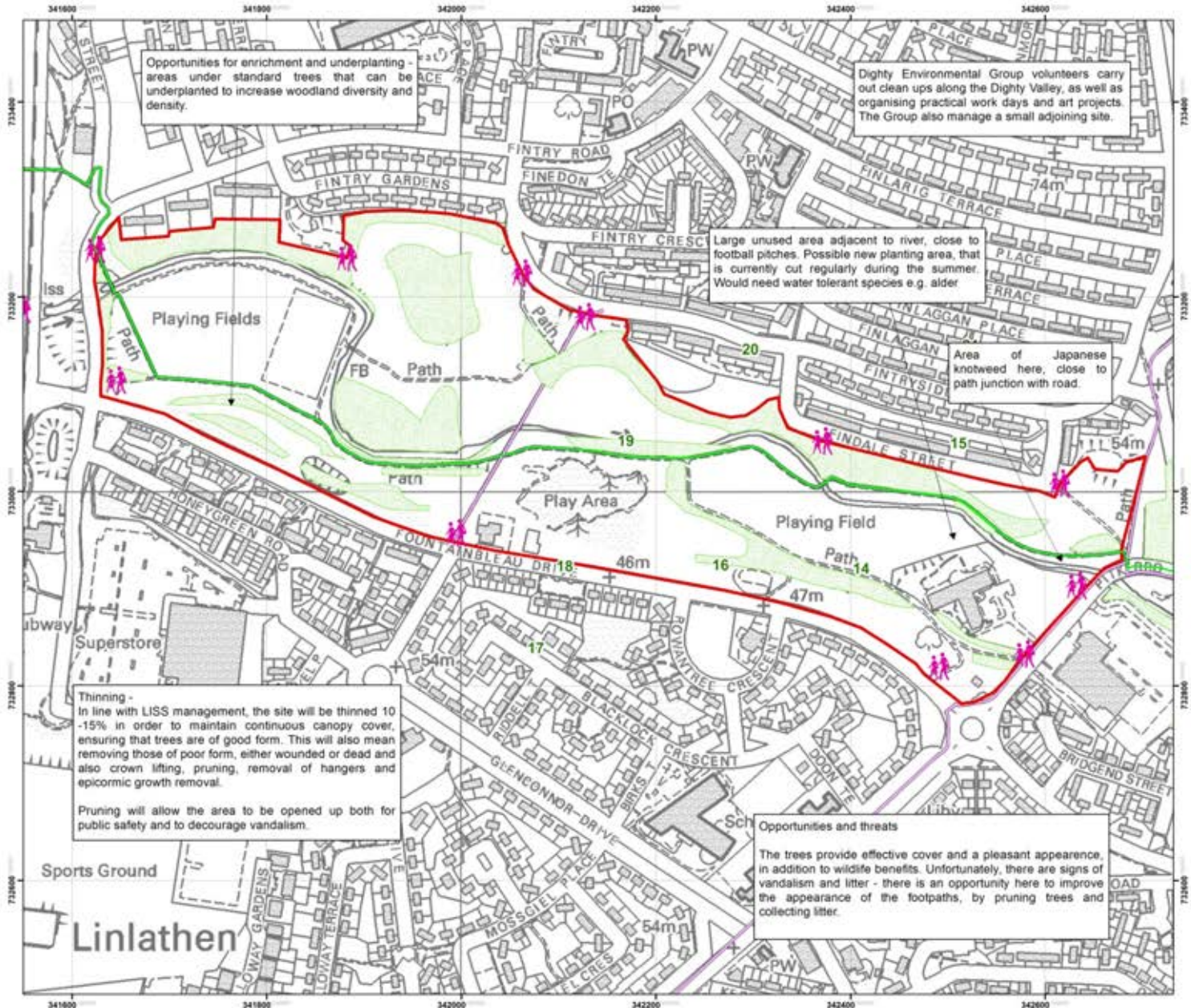
0 25 50 100 150 200 Meters

1:3000 when printed at A2

This map is reproduced from Ordnance Survey material with the permission of Ordnance Survey on behalf of the Controller of Her Majesty's Stationery Office © Crown copyright. Unauthorised reproduction infringes Crown copyright and may lead to prosecution or civil proceedings. 100023371



Environment Department  
3 City Square, Dundee, DD1 3BA






# Concept Map: Dighty Valley, Mill O'Mains/Finlathen

**Legend**

-  Woodland Areas
-  CorePaths
-  WIAT 2011 Site Boundary
-  OS Grid Reference
-  Entrances
-  Green Circular
-  Paths and Access



1:3000 when printed at A2

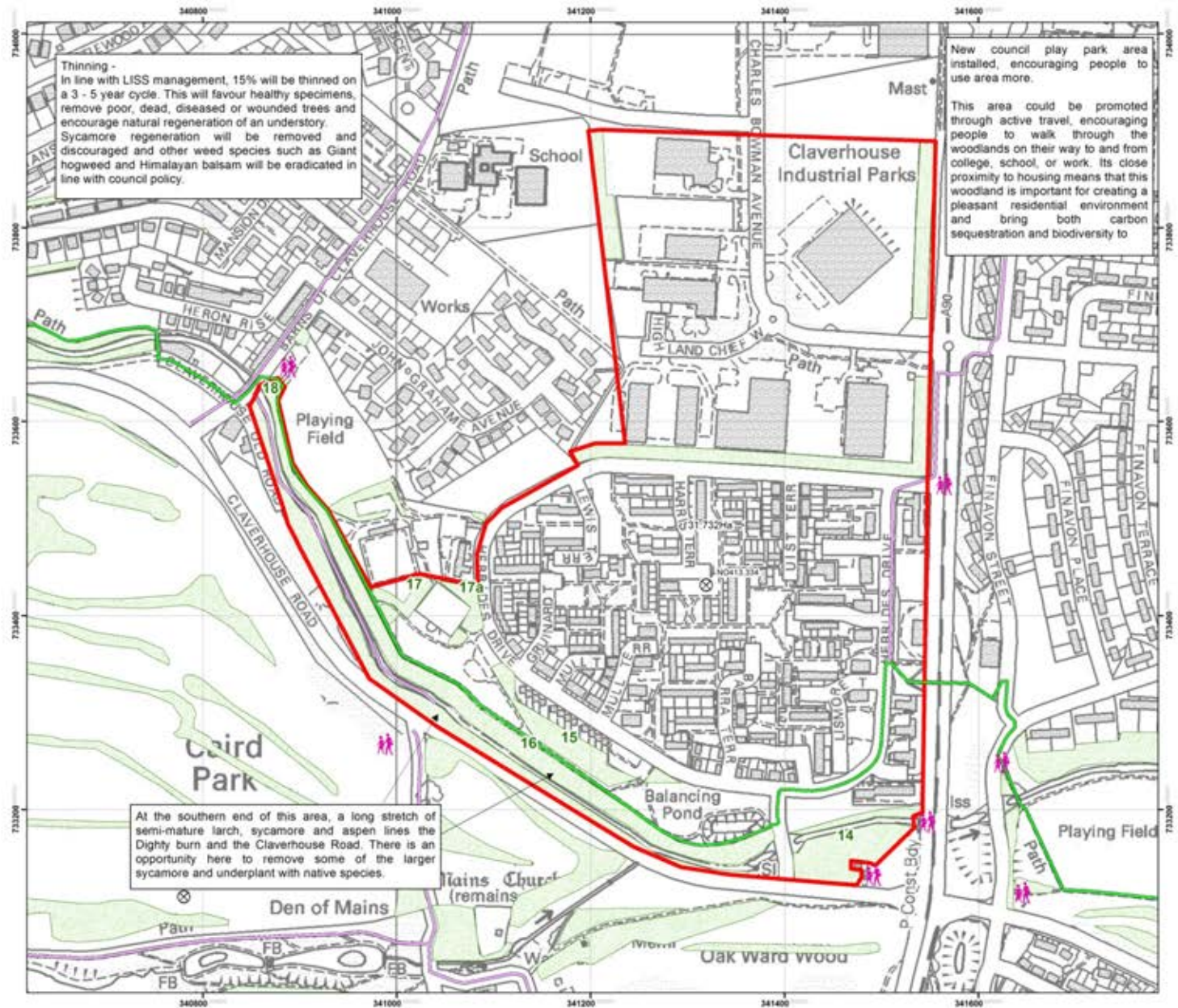
This map is reproduced from Ordnance Survey material with the permission of Ordnance Survey on behalf of the Controller of Her Majesty's Stationery Office © Crown copyright. Unauthorised reproduction infringes Crown copyright and may lead to prosecution or civil proceedings. 100023371



**Environment**  
**CHANGING FOR THE FUTURE**

Environment Department  
3 City Square, Dundee, DD1 3BA

Originator : Lucy Ryan



Department: Environment

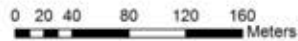
Created on : 9/10/14



# Dighty Valley, Drumgeith

**Legend**

- Archaeological sites
- 🚶 Entrances
- Green Circular
- CorePaths
- Paths and Access
- Woodland Areas
- ⊗ OS Grid Reference

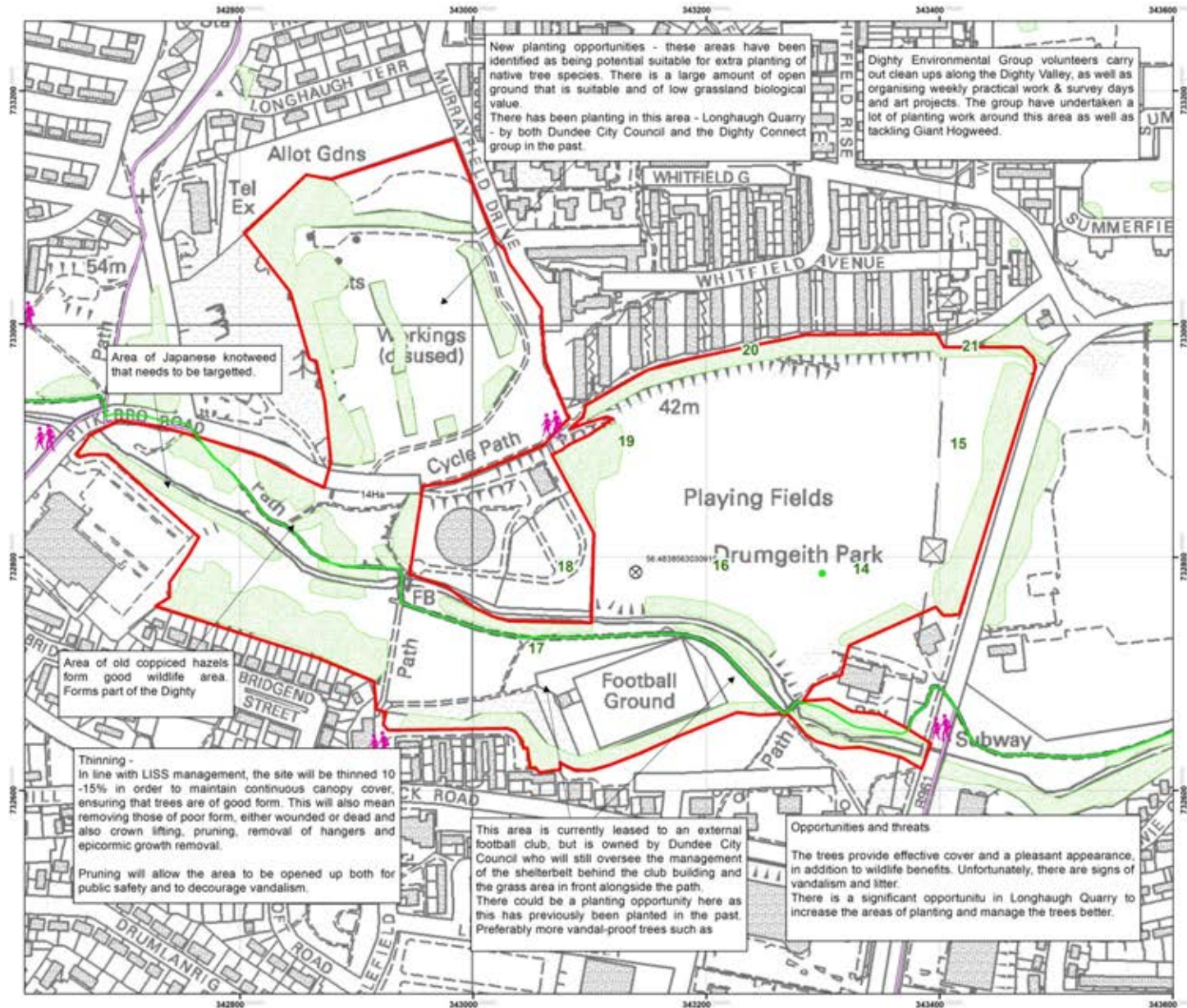


1:3000 when printed at A2

This map is reproduced from Ordnance Survey material with the permission of Ordnance Survey on behalf of the Controller of Her Majesty's Stationary Office © Crown copyright. Unauthorised reproduction infringes Crown copyright and may lead to prosecution or civil proceedings. 100023371



Environment Department  
3 City Square, Dundee, DD1 3BA






# Concept Map: Dighty Valley Panmurefield

**Legend**

- Archaeological sites
- Entrances
- WIAT 2011 Site Boundary
- OS Grid Reference
- CorePaths
- Woodland Areas
- Green Circular
- Paths and Access



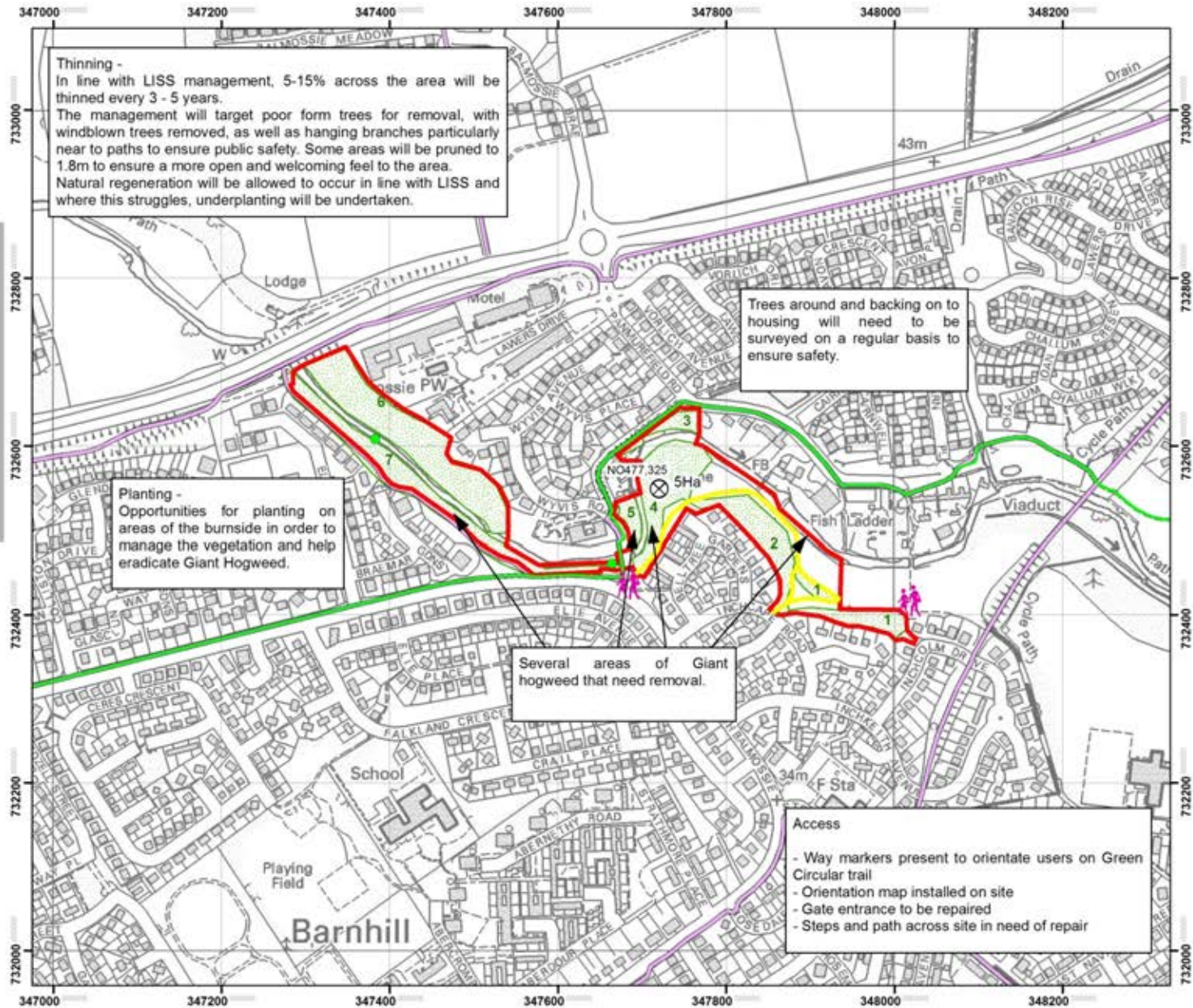
1:5000 when printed at A2

This map is reproduced from Ordnance Survey material with the permission of Ordnance Survey on behalf of the Controller of Her Majesty's Stationery Office © Crown copyright. Unauthorised reproduction



Environment  
**CHANGING  
FOR THE FUTURE**

Environment Department  
3 City Square, Dundee, DD1 3BA









# Concept Map: Dighty Valley, Trottick

## Legend

- Archaeological sites
- ✚ Entrances
- Green Circular
- WIAT 2011 Site Boundary
- ⊕ OS Grid Reference
- CorePaths
- Woodland Areas
- Paths and Access

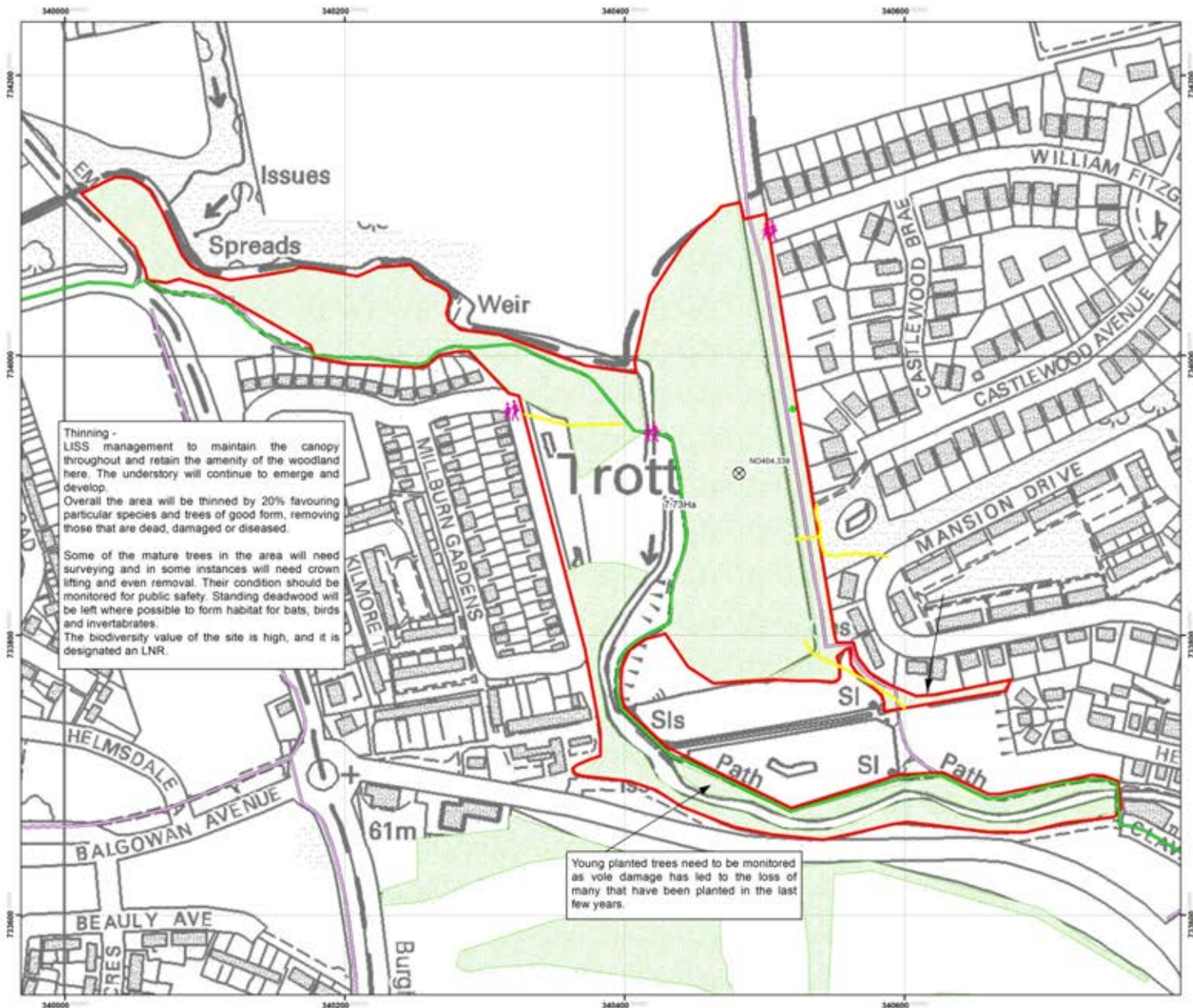
0 20 40 80 120 160 Meters

1:2000 when printed at A2

This map is reproduced from Ordnance Survey material with the permission of Ordnance Survey on behalf of the Controller of Her Majesty's Stationery Office. © Crown copyright. Unauthorised reproduction infringes Crown copyright and may lead to prosecution or civil proceedings. 100023371



Environment Department  
3 City Square, Dundee, DD1 3BA



Thinning -  
LISS management to maintain the canopy throughout and retain the amenity of the woodland here. The understorey will continue to emerge and develop.  
Overall the area will be thinned by 20% favouring particular species and trees of good form, removing those that are dead, damaged or diseased.

Some of the mature trees in the area will need surveying and in some instances will need crown lifting and even removal. Their condition should be monitored for public safety. Standing deadwood will be left where possible to form habitat for bats, birds and invertebrates.  
The biodiversity value of the site is high, and it is designated an LNR.

Young planted trees need to be monitored as vole damage has led to the loss of many that have been planted in the last few years.



# Concept Map: Dudhope Corner

## Legend

- Archaeological sites
- Woodland Areas
- CorePaths
- Dudhope Corner
- ⊗ OS Grid Reference
- Entrances
- Paths and Access
- Green Circular

0 10 20 40 60 80 Meters

1:3000 when printed at A2

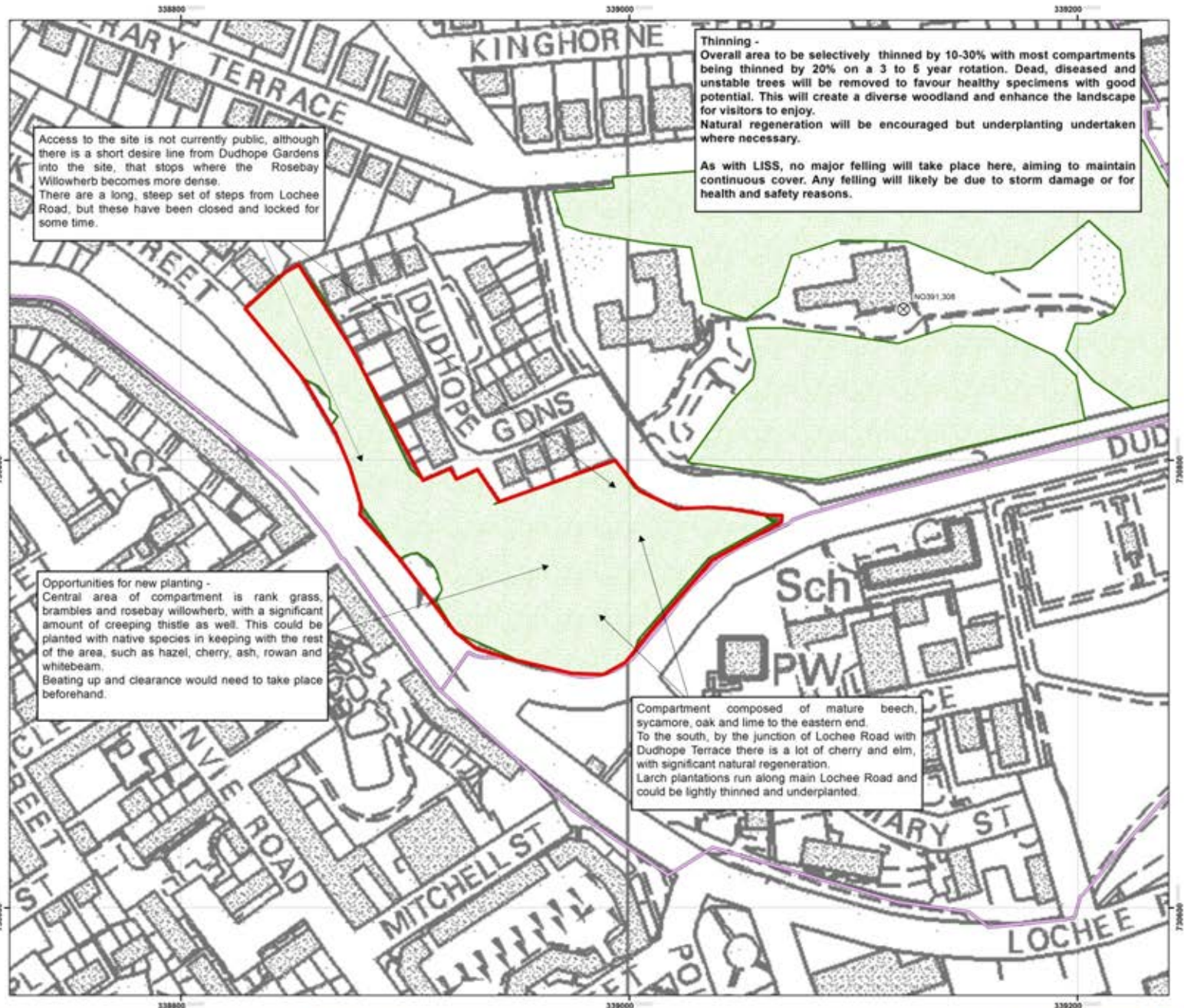
This map is reproduced from Ordnance Survey material with the permission of Ordnance Survey on behalf of the Controller of Her Majesty's Stationery Office © Crown copyright. Unauthorised reproduction infringes Crown copyright and may lead to prosecution or civil proceedings. 100023371

**Dundee**  
City Council

Environment

**CHANGING  
FOR THE FUTURE**

Environment Department  
3 City Square, Dundee, DD1 3BA





# Concept Map: The Law

## Legend

- Archaeological sites
- Woodland Areas
- WIAT 2011 Site Boundary
- CorePaths
- OS Grid Reference
- ✚ Entrances
- Paths and Access
- Green Circular

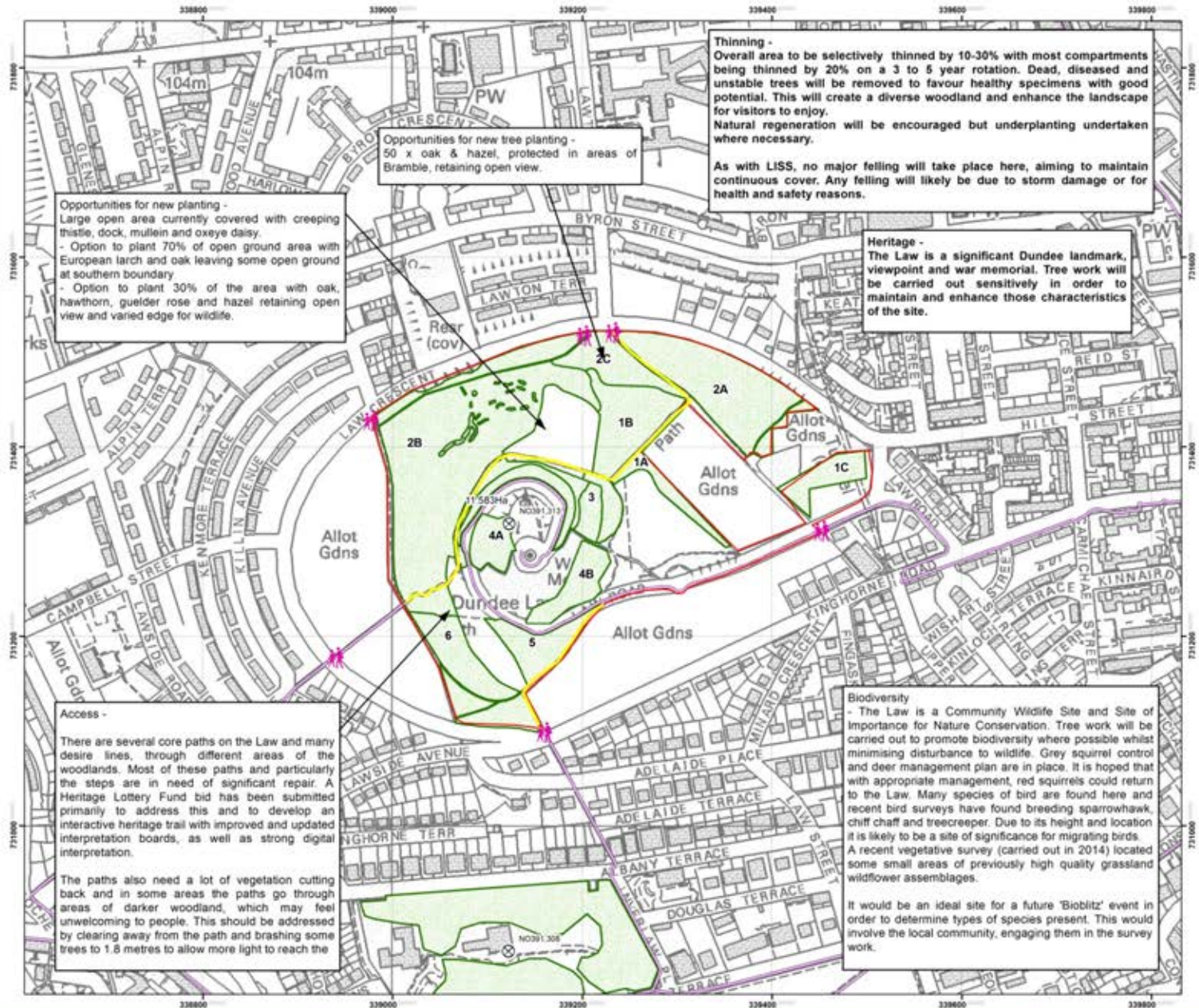
0 25 50 100 150 200  
Meters

1:3000 when printed at A2

This map is reproduced from Ordnance Survey material with the permission of Ordnance Survey on behalf of the Controller of Her Majesty's Stationery Office © Crown copyright. Unauthorised reproduction infringes Crown copyright and may lead to prosecution or civil proceedings. 100023371



Environment Department  
3 City Square, Dundee, DD1 3BA



**Opportunities for new planting -**  
Large open area currently covered with creeping thistle, dock, mullein and oxeye daisy.  
- Option to plant 70% of open ground area with European larch and oak leaving some open ground at southern boundary  
- Option to plant 30% of the area with oak, hawthorn, guelder rose and hazel retaining open view and varied edge for wildlife.

**Opportunities for new tree planting -**  
50 x oak & hazel, protected in areas of Bramble, retaining open view.

**Thinning -**  
Overall area to be selectively thinned by 10-30% with most compartments being thinned by 20% on a 3 to 5 year rotation. Dead, diseased and unstable trees will be removed to favour healthy specimens with good potential. This will create a diverse woodland and enhance the landscape for visitors to enjoy.  
Natural regeneration will be encouraged but underplanting undertaken where necessary.

As with LISS, no major felling will take place here, aiming to maintain continuous cover. Any felling will likely be due to storm damage or for health and safety reasons.

**Heritage -**  
The Law is a significant Dundee landmark, viewpoint and war memorial. Tree work will be carried out sensitively in order to maintain and enhance those characteristics of the site.

**Access -**  
There are several core paths on the Law and many desire lines, through different areas of the woodlands. Most of these paths and particularly the steps are in need of significant repair. A Heritage Lottery Fund bid has been submitted primarily to address this and to develop an interactive heritage trail with improved and updated interpretation boards, as well as strong digital interpretation.

The paths also need a lot of vegetation cutting back and in some areas the paths go through areas of darker woodland, which may feel unwelcoming to people. This should be addressed by clearing away from the path and brashing some trees to 1.8 metres to allow more light to reach the

**Biodiversity -**  
The Law is a Community Wildlife Site and Site of Importance for Nature Conservation. Tree work will be carried out to promote biodiversity where possible whilst minimising disturbance to wildlife. Grey squirrel control and deer management plan are in place. It is hoped that with appropriate management, red squirrels could return to the Law. Many species of bird are found here and recent bird surveys have found breeding sparrowhawk, chiff chaff and treecreeper. Due to its height and location it is likely to be a site of significance for migrating birds. A recent vegetative survey (carried out in 2014) located some small areas of previously high quality grassland wildflower assemblages.


It would be an ideal site for a future 'Bioblitz' event in order to determine types of species present. This would involve the local community, engaging them in the survey work.



# Concept Map: Menzieshill

**Legend**

- Archaeological sites
- 🚶 Entrances
- WIAT 2011 Site Boundary
- OS Grid Reference
- Woodland Areas
- Green Circular
- CorePaths
- Paths and Access

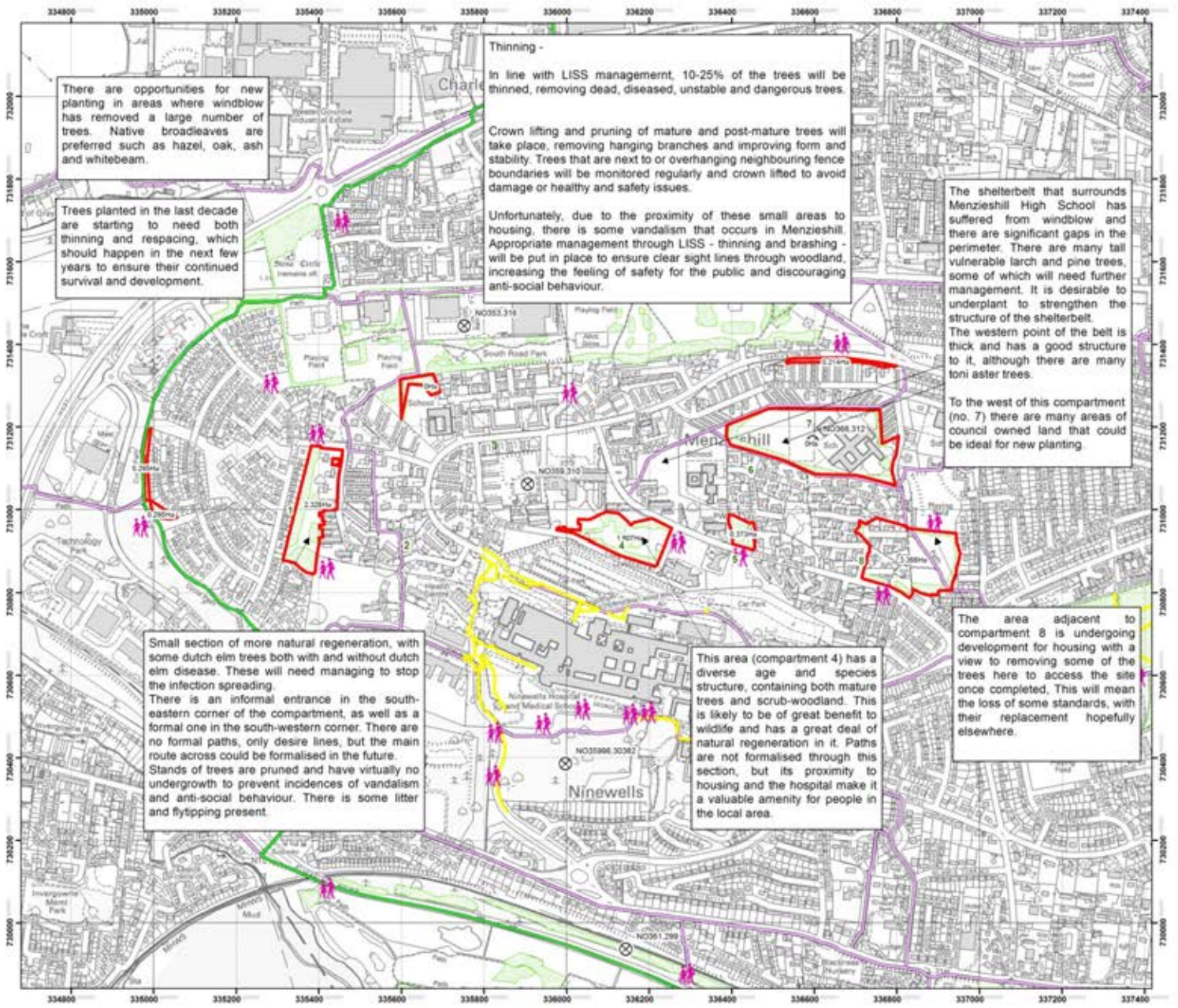


1:10000 when printed at A2

This map is reproduced from Ordnance Survey material with the permission of Ordnance Survey on behalf of the Controller of Her Majesty's Stationary Office © Crown copyright. Unauthorised reproduction infringes Crown copyright and may lead to prosecution or civil proceedings. 100023371






Environment Department  
3 City Square, Dundee, DD1 1DB





# Concept Map: Middleton Wood

**Legend**

-  CorePaths
-  Entrances
-  Site Boundary
-  OS Grid Reference
-  Woodland Areas

0 25 50 100 150 200 Meters

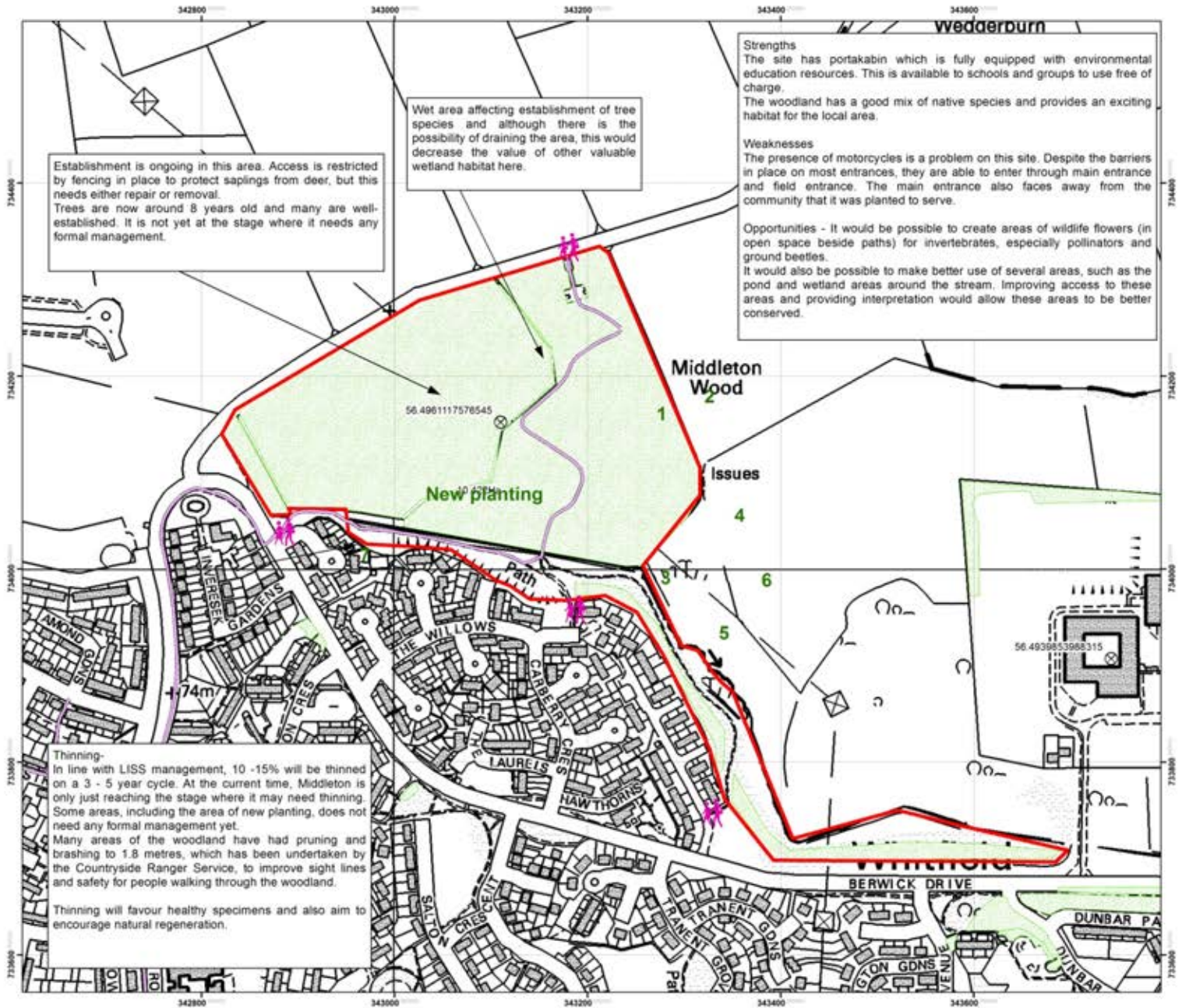
1:3000 when printed at A2

This map is reproduced from Ordnance Survey material with the permission of Ordnance Survey on behalf of the Controller of Her Majesty's Stationery Office © Crown copyright. Unauthorised reproduction infringes Crown copyright and may lead to prosecution or civil proceedings. 100023371



**Environment**  
**CHANGING FOR THE FUTURE**

Environment Department  
3 City Square, Dundee, DD1 3BA





# Concept Map: The Miley

## Legend

- Archaeological sites
- Woodland Areas
- CorePaths
- The Miley
- + OS Grid Reference
- Entrances
- Paths and Access
- Green Circular

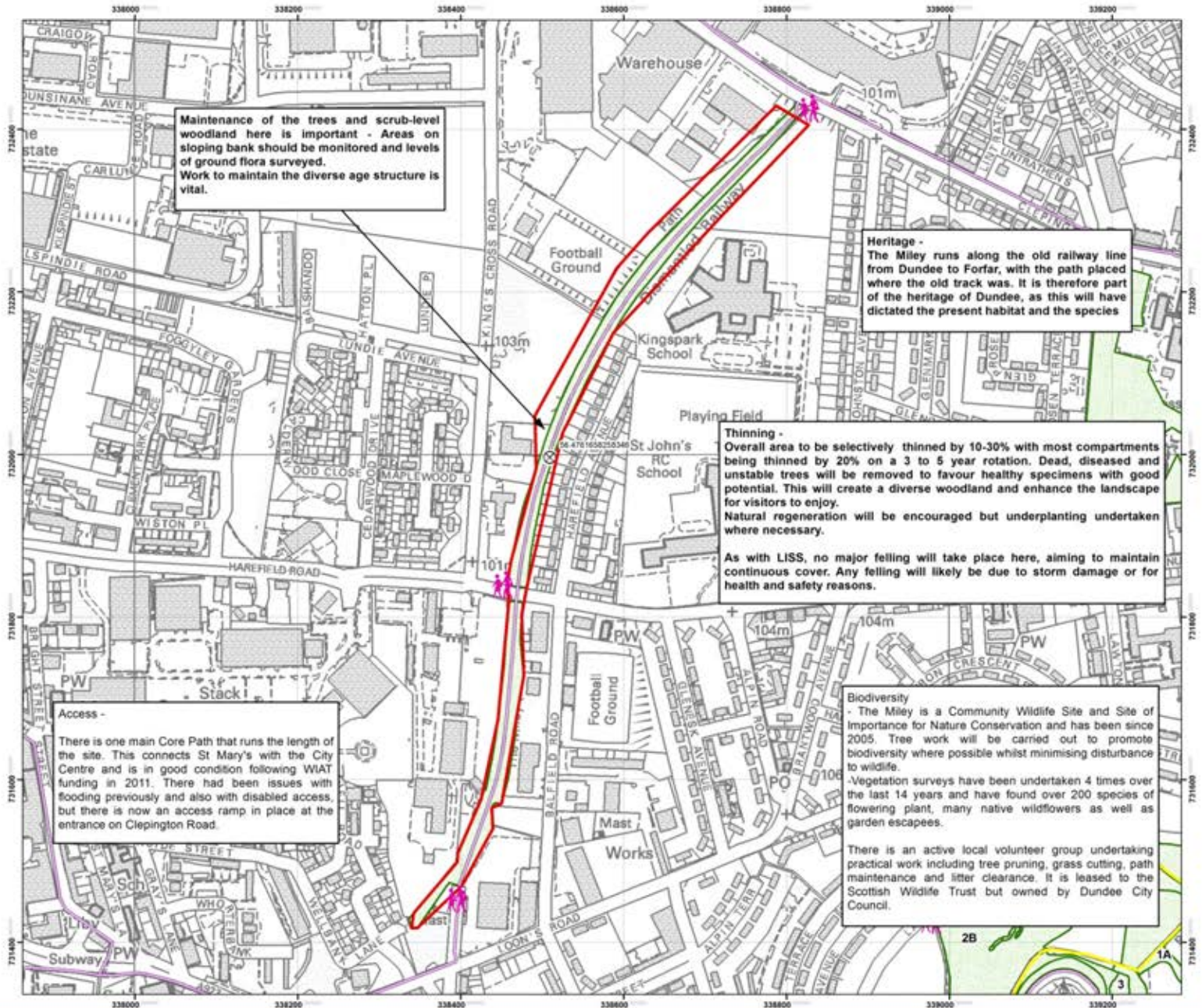
0 25 50 100 150 200  
Meters

1:3000 when printed at A2

This map is reproduced from Ordnance Survey material with the permission of Ordnance Survey on behalf of the Controller of Her Majesty's Stationery Office © Crown copyright. Unauthorised reproduction infringes Crown copyright and may lead to prosecution or civil proceedings. 100023371



Environment Department  
3 City Square, Dundee, DD1 3BA

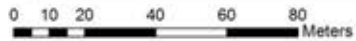




# Concept Map: Reres Park Woodland

**Legend**

- Archaeological sites
- Woodland Areas
- CorePaths
- WIAT 2011 Site Boundary
- ⊗ OS Grid Reference
- Green Circular
- 🚶 Entrances
- Paths and Access

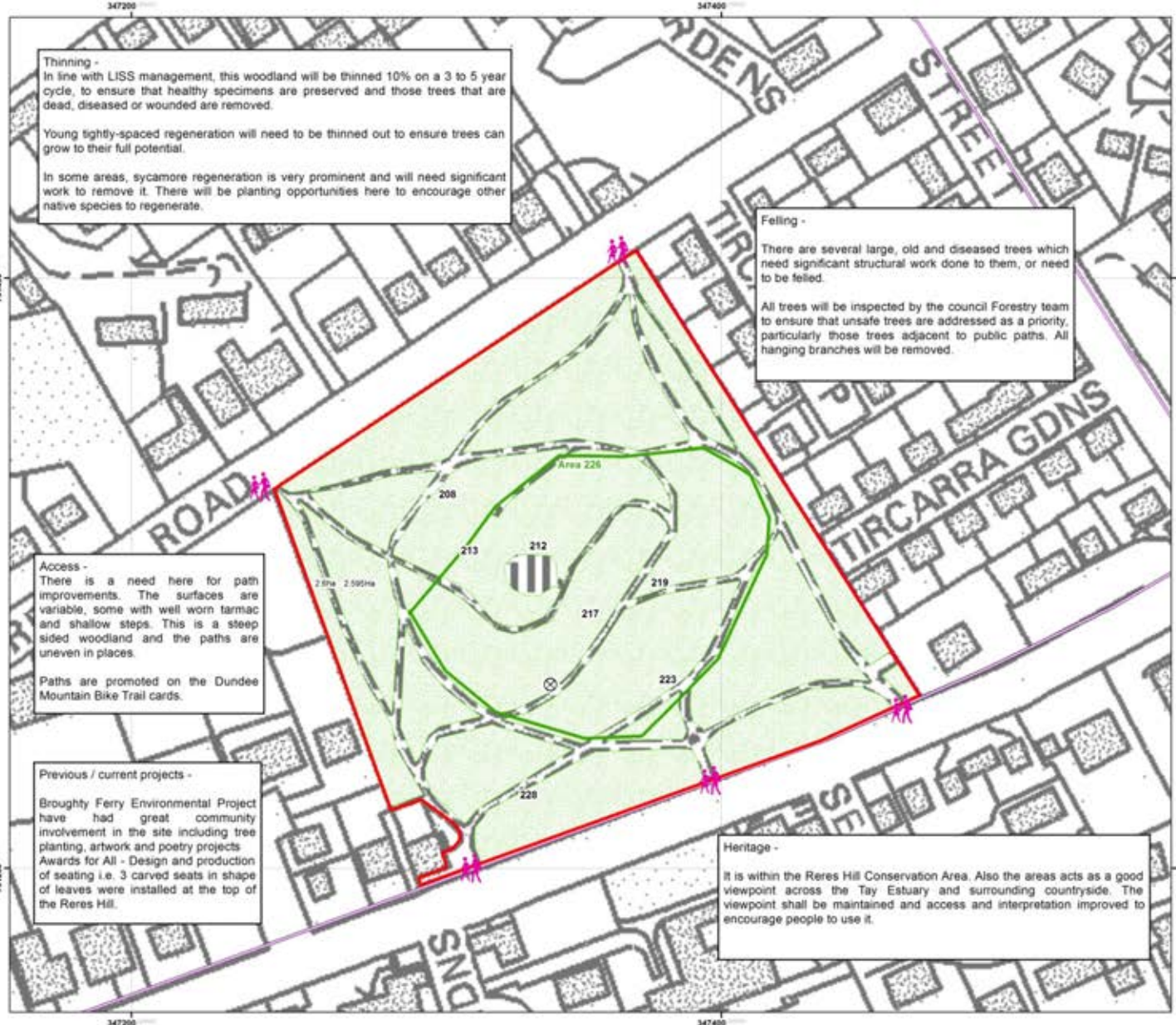


1:1000 when printed at A2

This map is reproduced from Ordnance Survey material with the permission of Ordnance Survey on behalf of the Controller of Her Majesty's Stationery Office © Crown copyright. Unauthorised reproduction infringes Crown copyright and may lead to prosecution or civil proceedings. 100023371



Environment Department  
3 City Square, Dundee, DD1 3BA






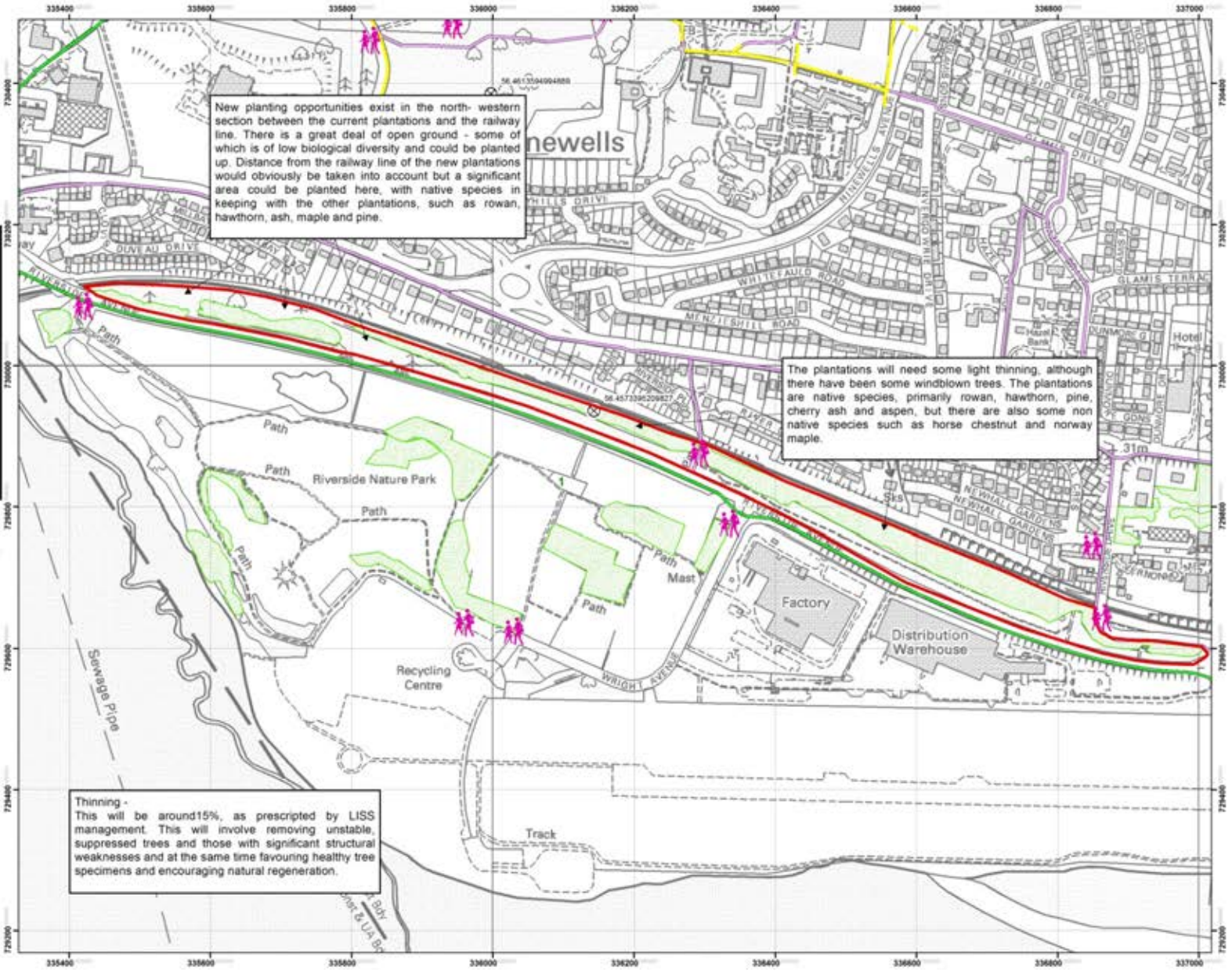
# Concept Map: Riverside Avenue North

**Legend**

-  Entrances
-  Green Circular
-  Paths and Access
-  Riverside Avenue North
-  Central Grid Reference
-  CorePaths
-  Woodland Areas



1:2000 when printed at A2  
 This map is reproduced from Ordnance Survey material with the permission of Ordnance Survey on behalf of the Controller of Her Majesty's Stationery Office © Crown copyright. Unauthorised reproduction infringes Crown copyright and may lead to prosecution or civil proceedings. 100023371






# Concept Map: Riverside Drive East

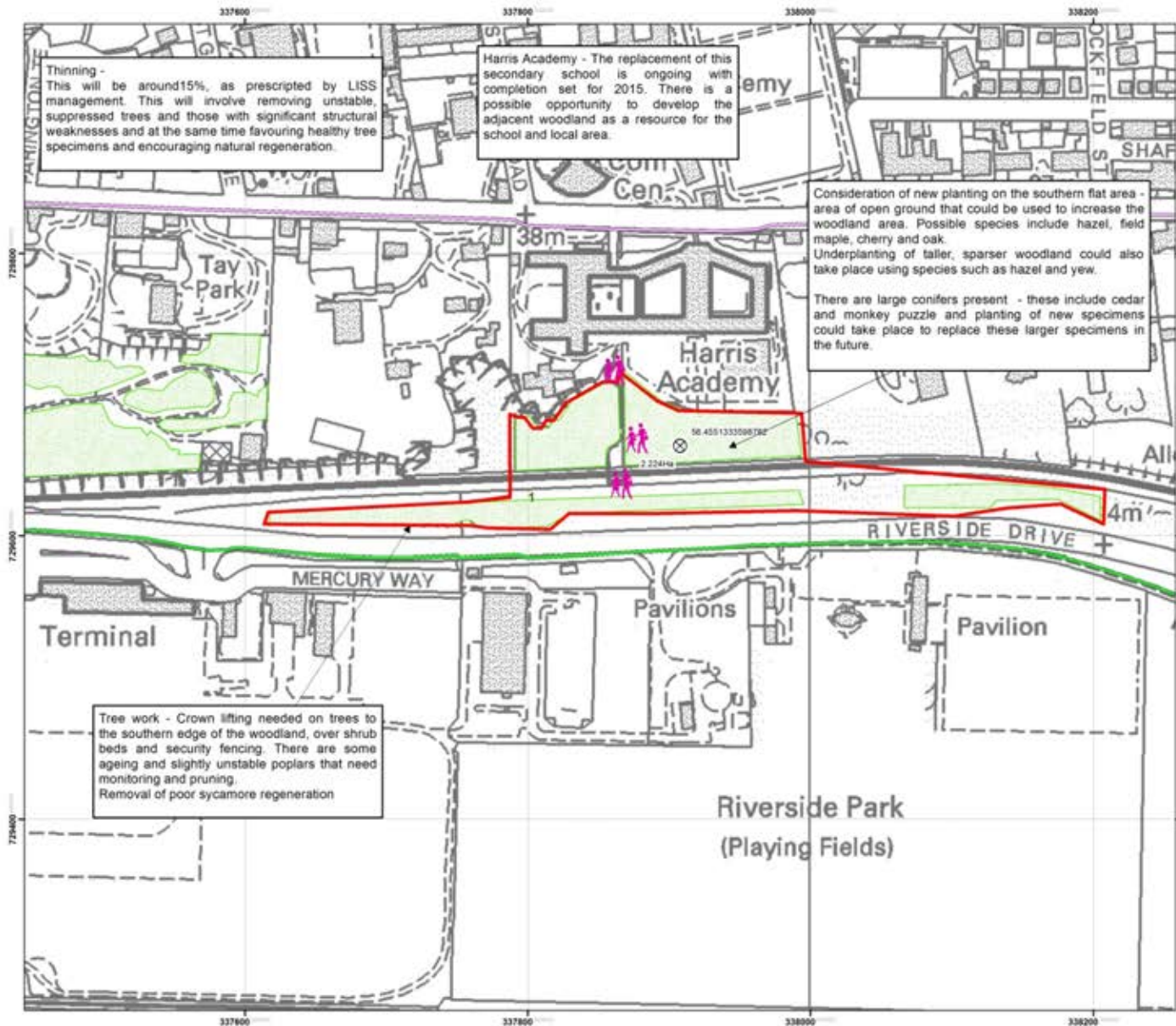
**Legend**

-  Entrances
-  Green Circular
-  Paths and Access
-  WIAT 2011 Site Boundary
-  Central Grid Reference
-  CorePaths
-  Woodland Areas



1:2000 when printed at A2

This map is reproduced from Ordnance Survey material with the permission of Ordnance Survey on behalf of the Controller of Her Majesty's Stationery Office © Crown copyright. Unauthorised reproduction infringes Crown copyright and may lead to prosecution or civil proceedings. 100023371



# Concept Map: RiversideNature Park

**Legend**

-  Entrances
-  Green Circular
-  Paths and Access
-  RNP boundary
-  Central Grid Reference
-  CorePaths
-  Woodland Areas

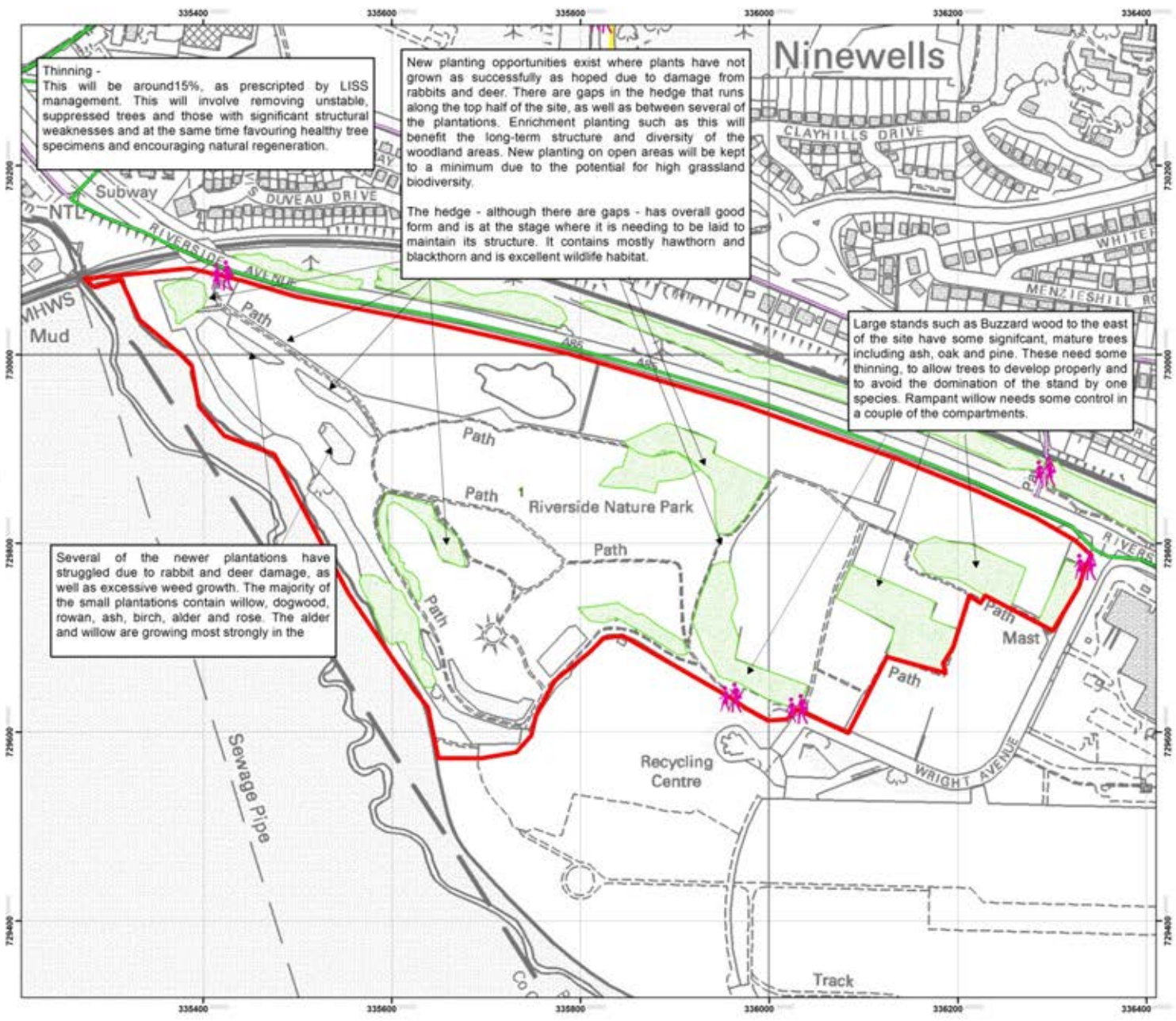


1:2000 when printed at A2

This map is reproduced from Ordnance Survey material with the permission of Ordnance Survey on behalf of the Controller of Her Majesty's Stationary Office © Crown copyright. Unauthorised reproduction infringes Crown copyright and may lead to prosecution or civil proceedings. 100023371



Environment Department,  
3 City Square, Dundee, DD1 3BA





# Concept Map: South Road Park

## Legend

- Archaeological sites
- ◆ Entrances
- Green Circular
- WIAT 2011 Site Boundary
- ⊗ OS Grid Reference
- CorePaths
- Woodland Areas
- Paths and Access

0 62.5 125 250 375 500 Meters

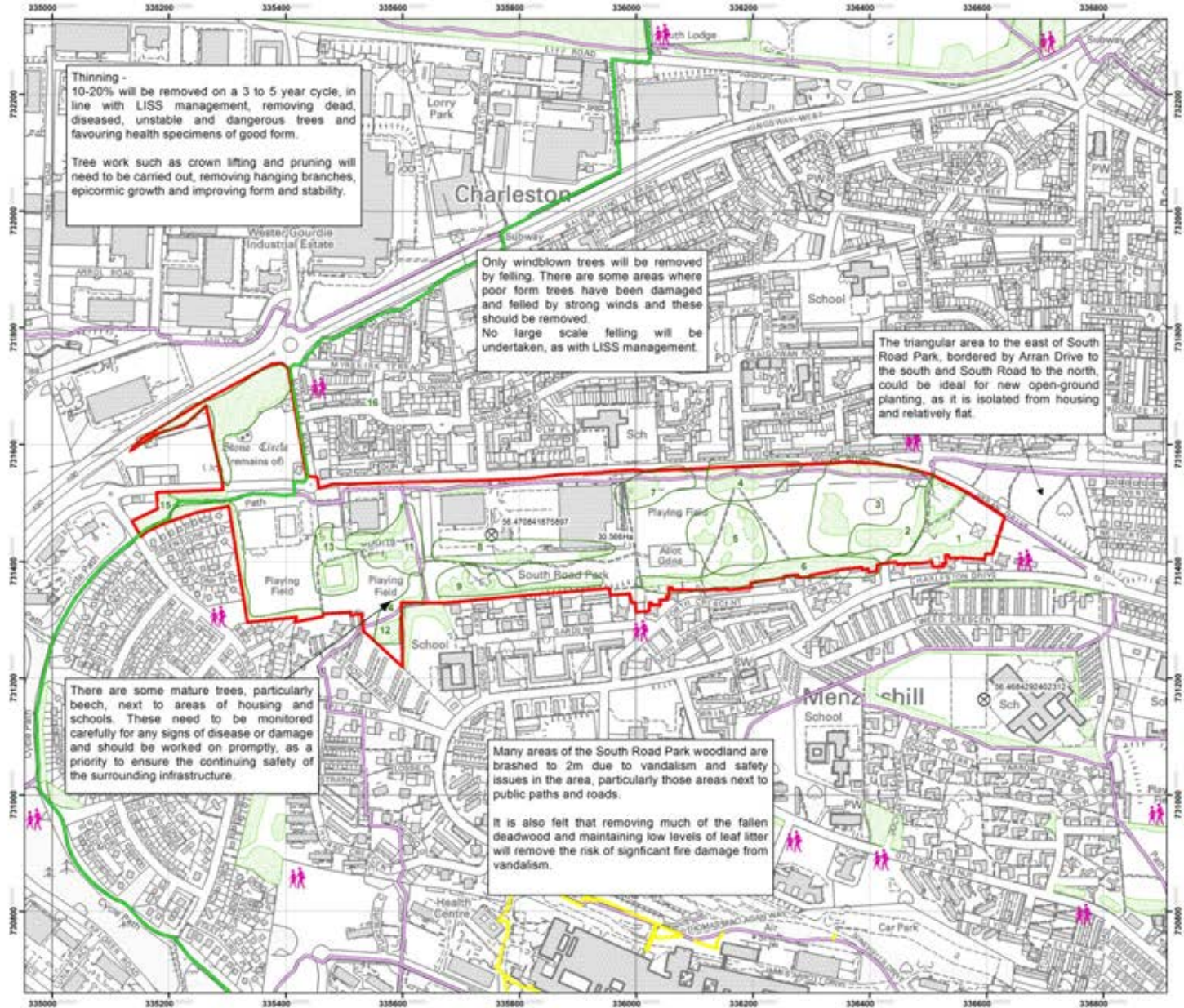
1:5000 when printed at A2

This map is reproduced from Ordnance Survey material with the permission of Ordnance Survey on behalf of the Controller of Her Majesty's Stationery Office © Crown copyright. Unauthorised reproduction infringes Crown copyright and may lead to prosecution or civil proceedings. 100023371



Environment Department  
3 City Square, Dundee, DD1 3BA

Originator : Lucy Ryan



Department: Environment

Created on : 9/10/14



# Concept Map: Templeton Woods

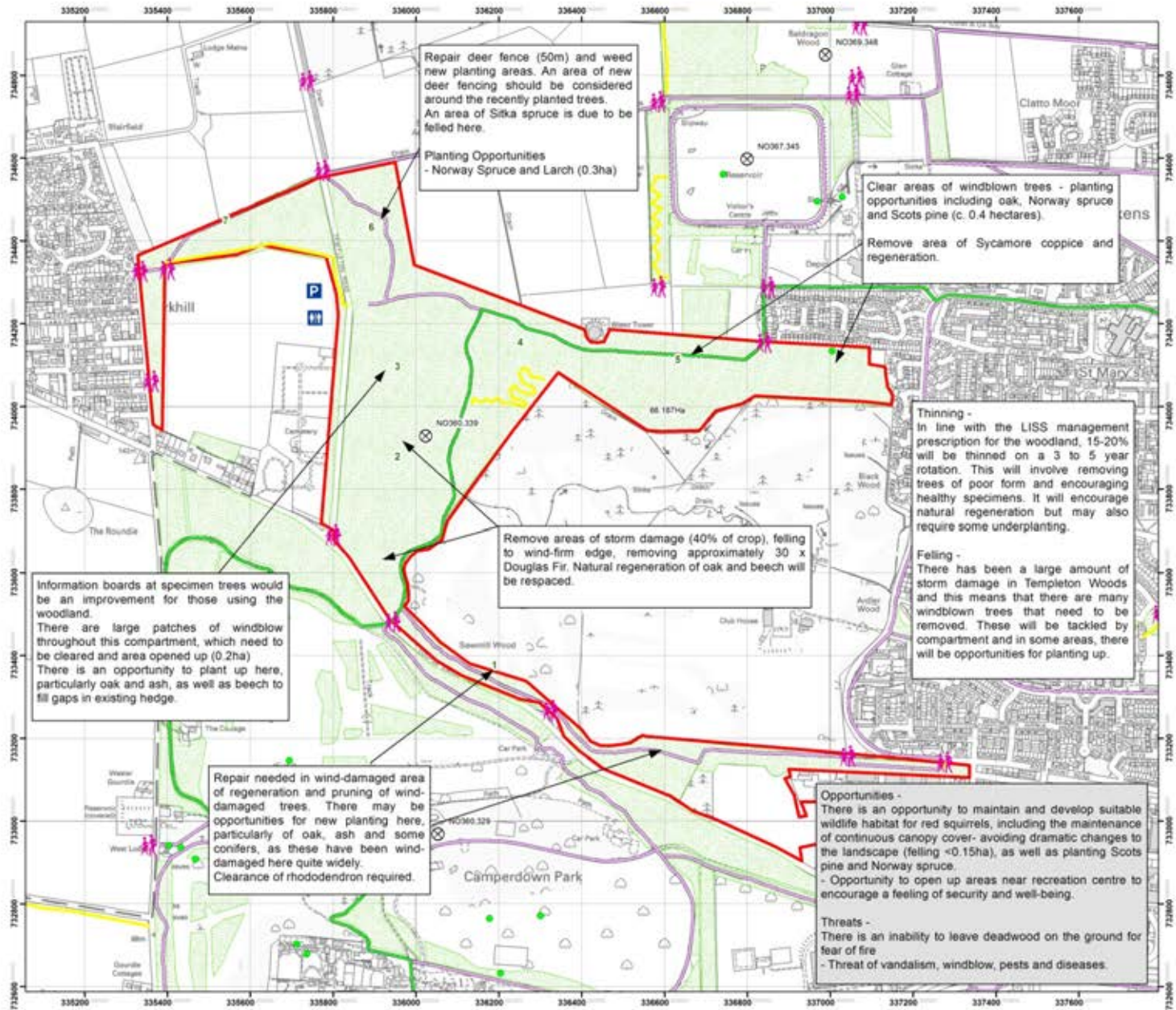
**Legend**

- Archaeological sites
- ⊗ OS Grid Ref
- ⚡ Entrances
- Green Circular
- WIAT 2011 Site Boundary
- CorePaths
- Woodland Areas
- Paths and Access

0 75 150 300 450 600 Meters

1:7000 when printed at A2

This map is reproduced from Ordnance Survey material with the permission of Ordnance Survey on behalf of the Controller of Her Majesty's Stationery Office © Crown copyright. Unauthorised reproduction infringes Crown copyright and may lead to prosecution or civil proceedings. 100523371





## **Appendix V**

Within Appendix V are the thinning maps for the areas of woodland in Dundee. The woodlands are all managed under a CCF/ LISS system, so that no wide-scale thinning takes place and only windblown trees are felled and cleared.

The maps presented cover six areas of Dundee, as well as Belmont Estate in Meigle – these areas are shown in Map 1.

**Thinning map areas**

**Dundee CHANGING FOR THE FUTURE**  
Tayside House  
28 Crichton Street, Dundee, DD1 3RB

**Legend**  
Woodland sites

**Greater Camperdown thinning area**



**Central thinning area**



**North Eastern thinning area**



**Eastern thinning area**



**Central thinning area**



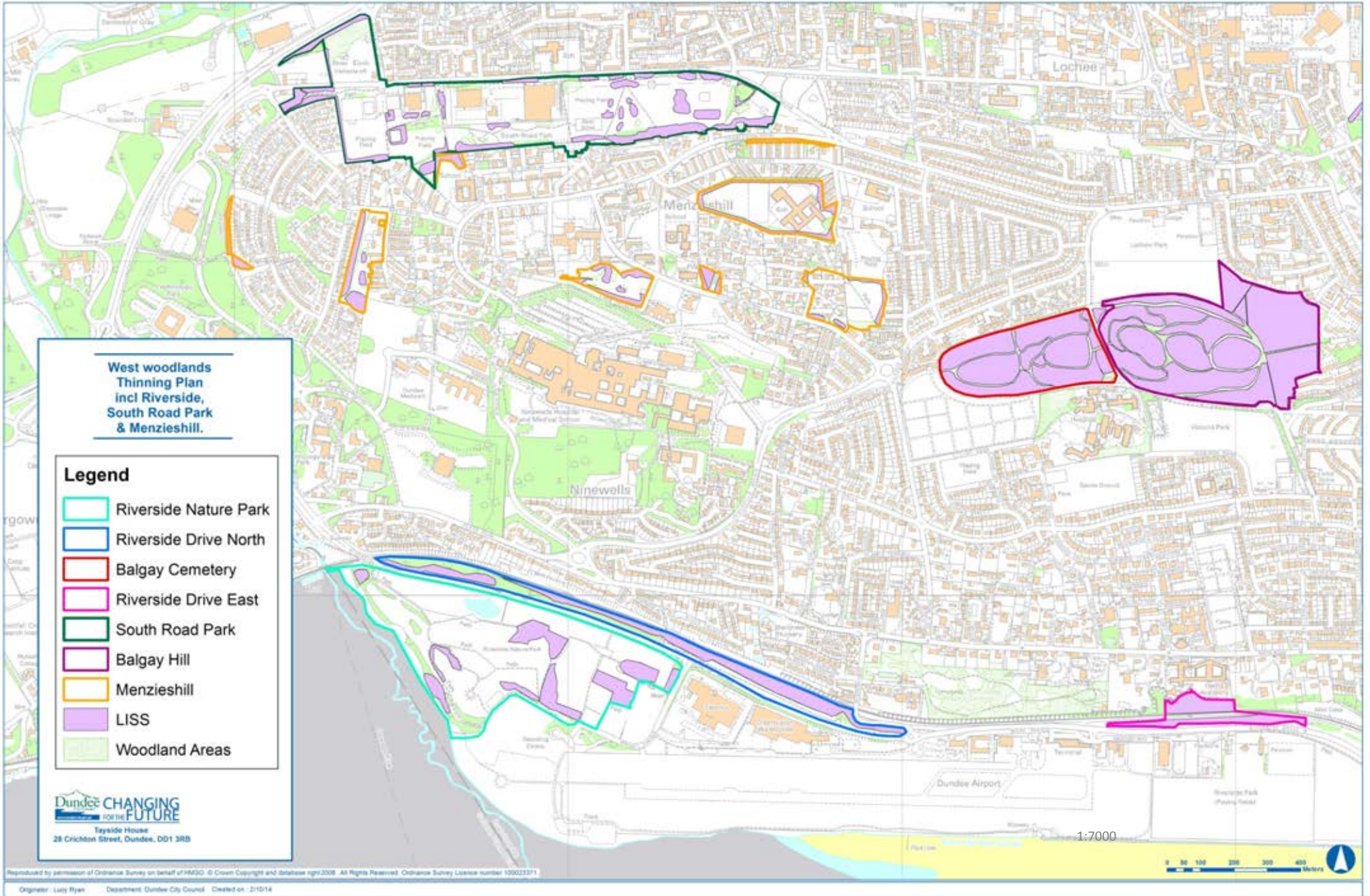
**Western thinning area**



Reproduced by permission of Ordnance Survey on behalf of HMSO. © Crown Copyright and database right 2008. All Rights Reserved. Ordnance Survey Licence number 100033371







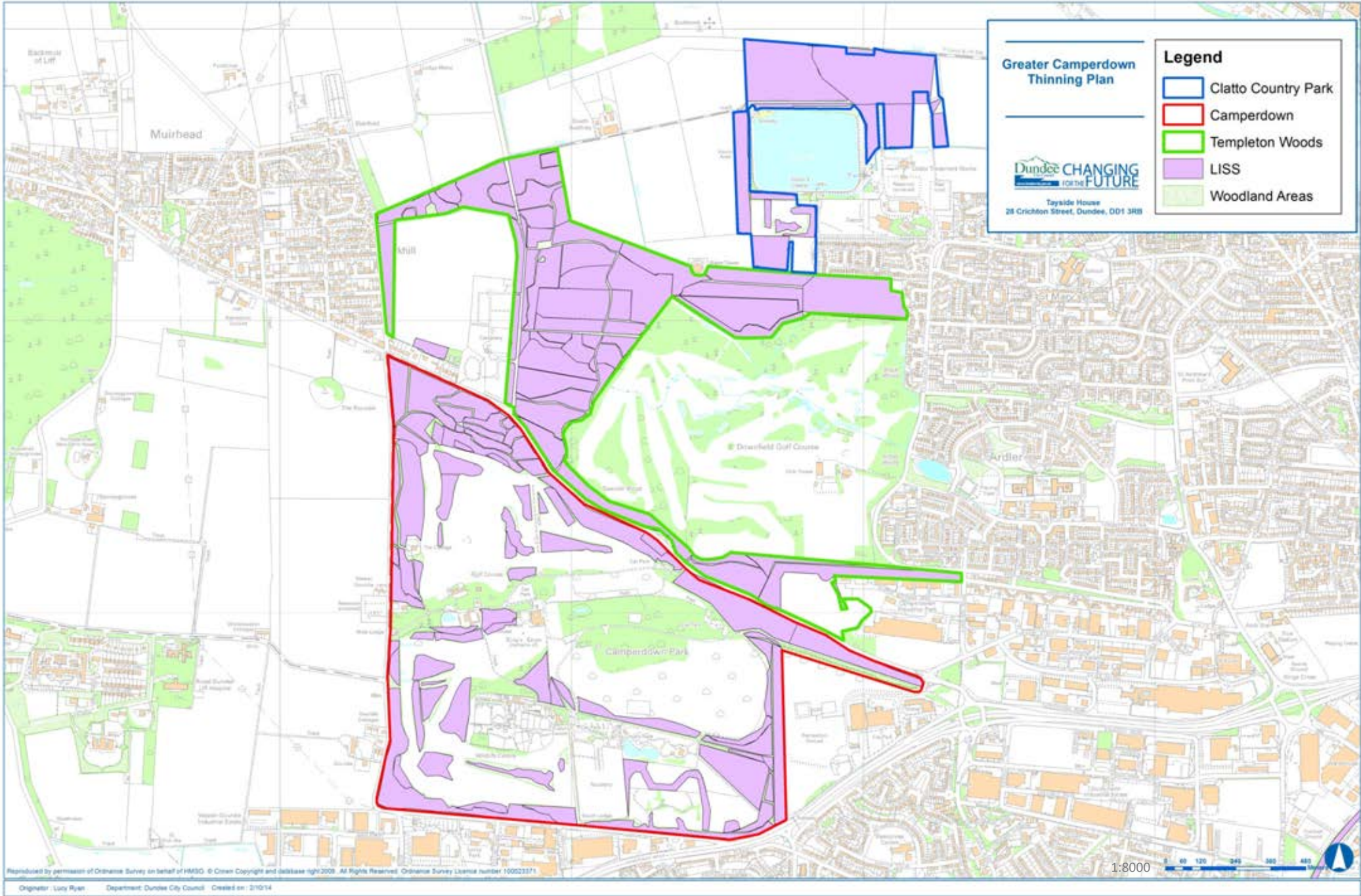
**West woodlands  
Thinning Plan  
incl Riverside,  
South Road Park  
& Menzieshill.**

**Legend**

- Riverside Nature Park
- Riverside Drive North
- Balgay Cemetery
- Riverside Drive East
- South Road Park
- Balgay Hill
- Menzieshill
- LISS
- Woodland Areas

**Dundee CHANGING  
FOR THE FUTURE**  
Tayside House  
28 Crichton Street, Dundee, DD1 3RB





**Greater Camperdown Thinning Plan**

**Dundee** CHANGING FOR THE FUTURE

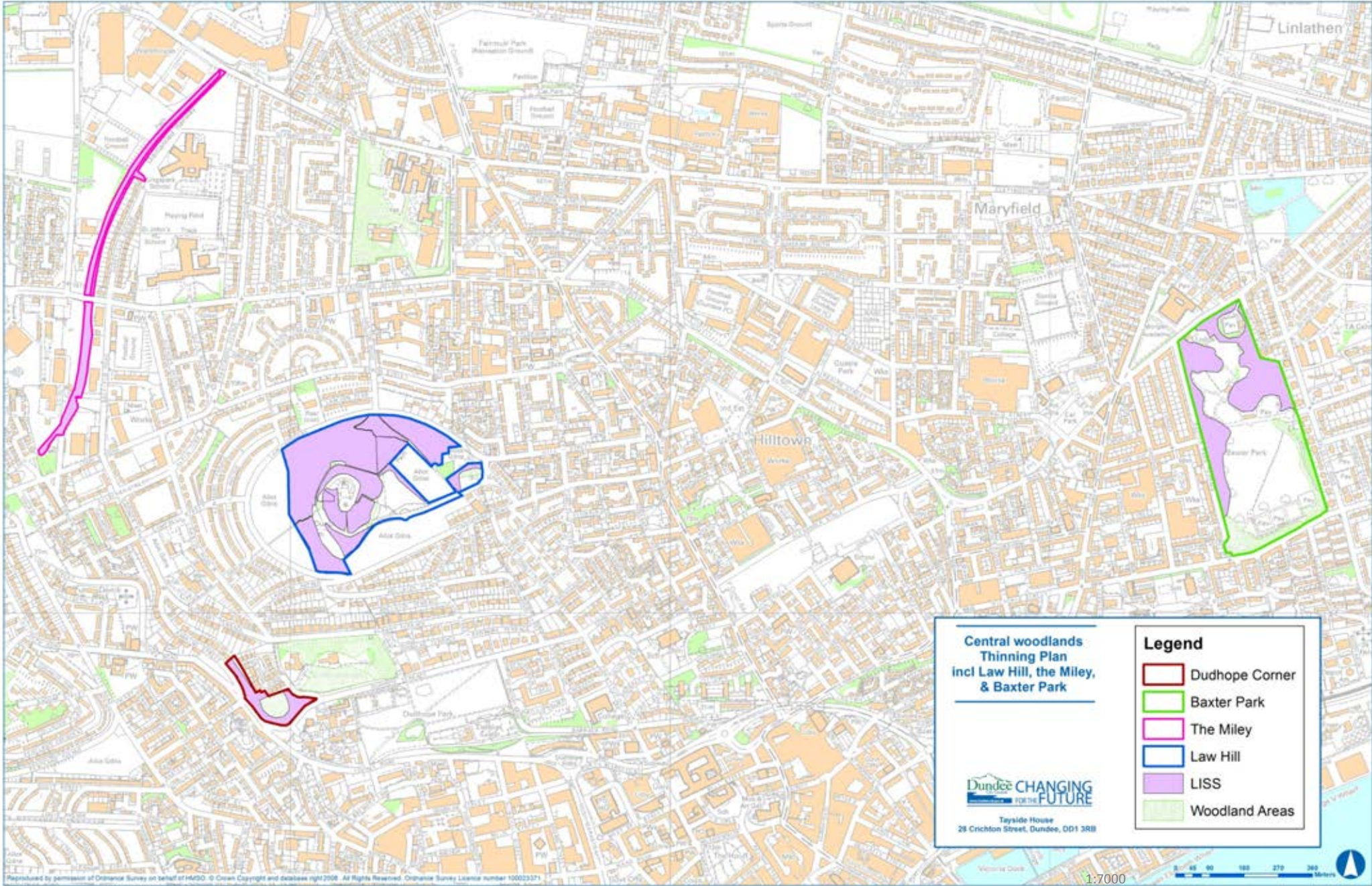
Tayside House  
28 Crichton Street, Dundee, DD1 3RH

**Legend**

- Clatto Country Park
- Camperdown
- Templeton Woods
- LISS
- Woodland Areas

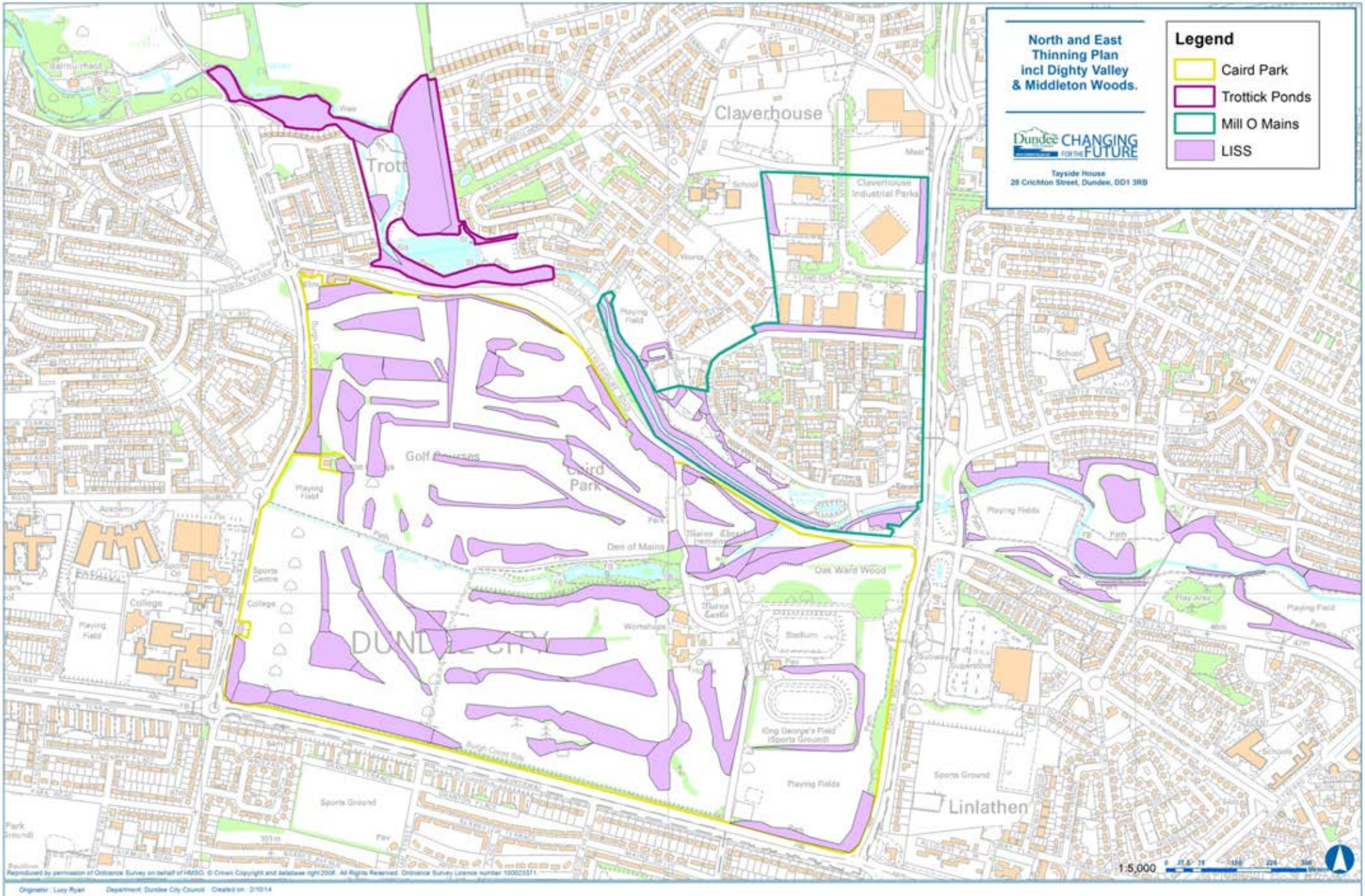






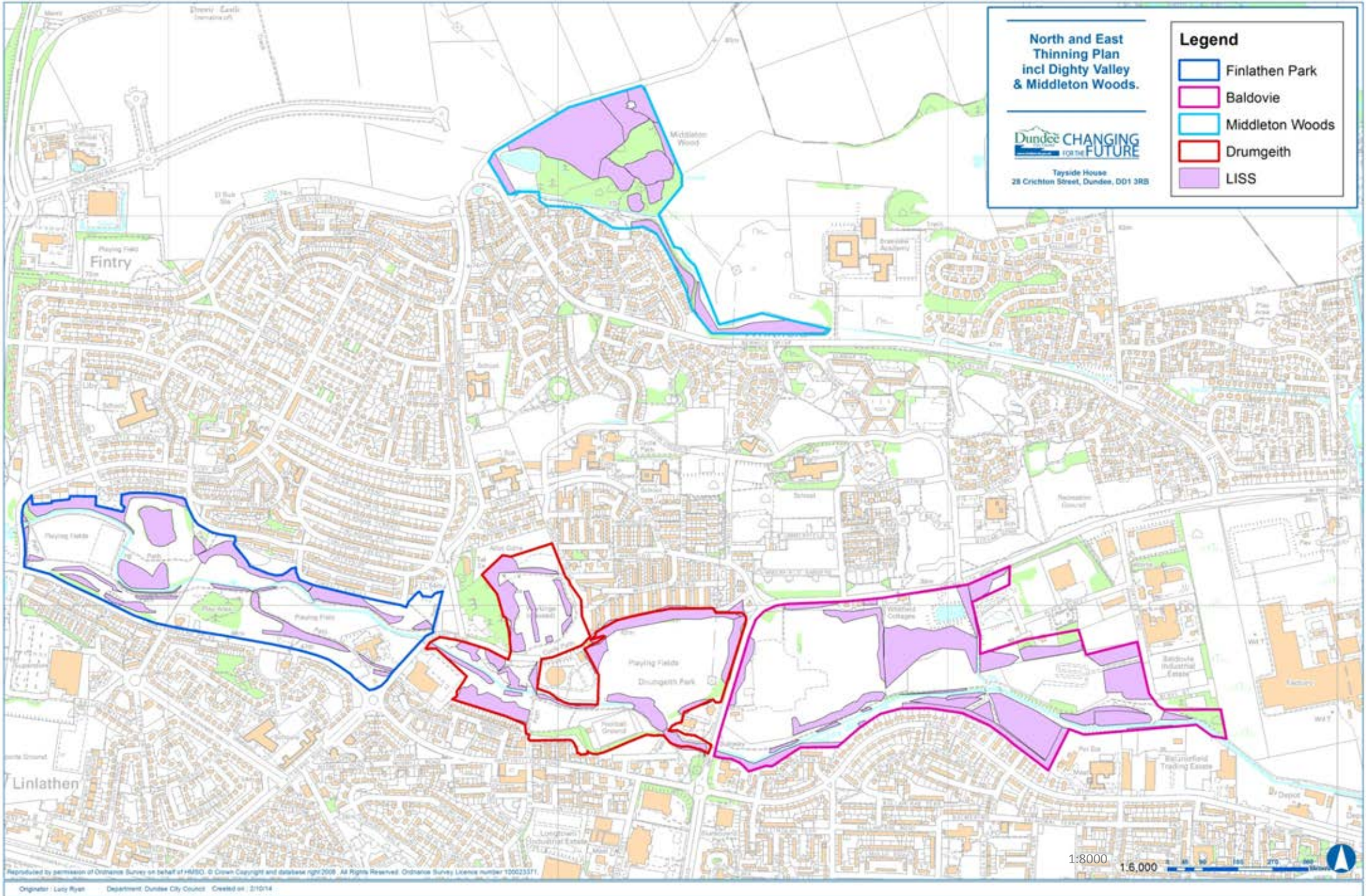
Reproduced by permission of Ordnance Survey on behalf of HMRSO © Crown Copyright and database right 2008. All Rights Reserved. Ordnance Survey Licence number 100033371





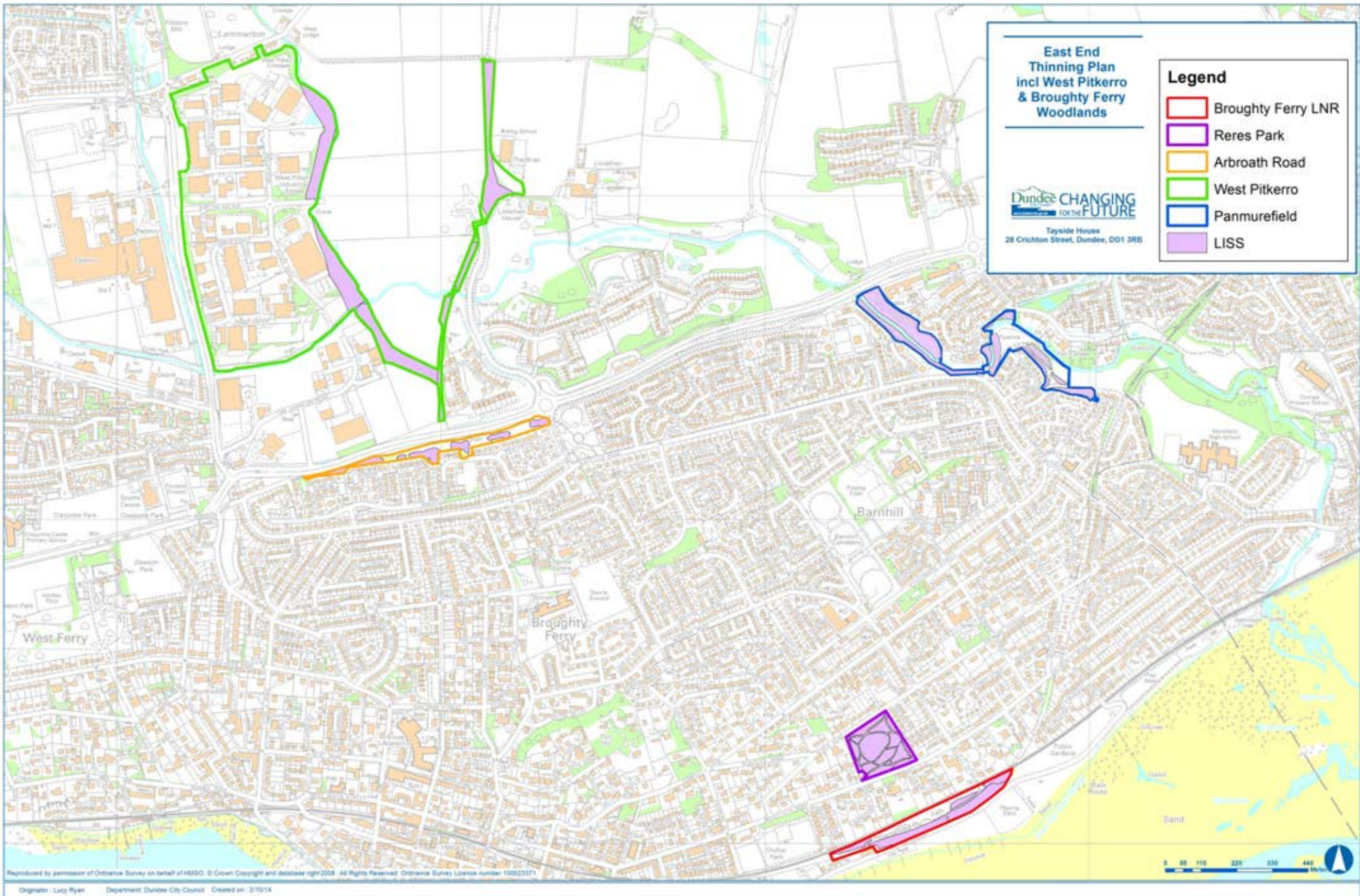
Reproduced by permission of Ordnance Survey on behalf of HMGO. © Crown Copyright and database right 2008. All Rights Reserved. Ordnance Survey Licence number 100023311.





Reproduced by permission of Ordnance Survey on behalf of HMSO. © Crown Copyright and database right 2008. All Rights Reserved. Ordnance Survey License number 100023371







ERROR: stackunderflow  
OFFENDING COMMAND: ~

STACK: