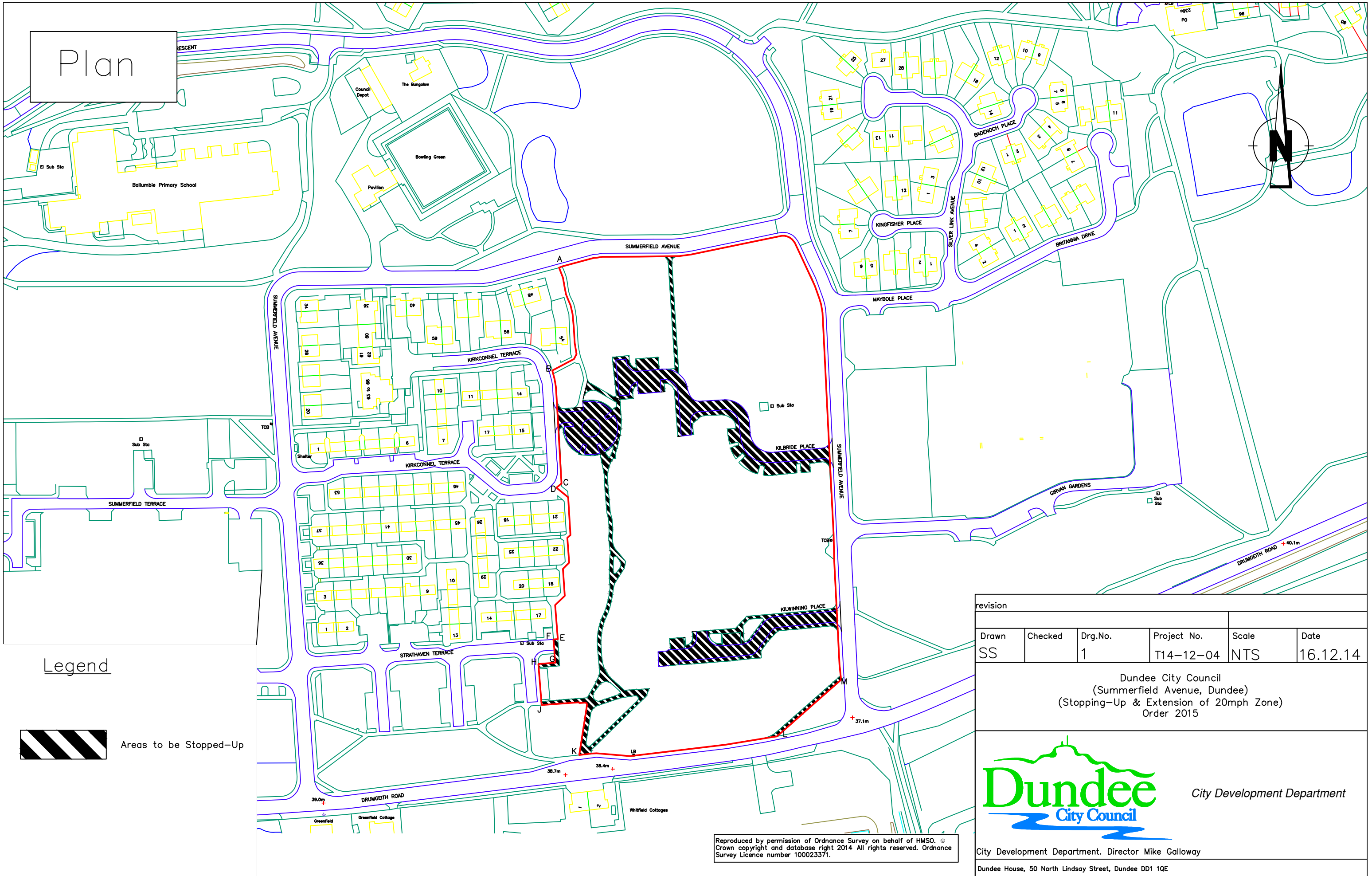


Plan



Legend

 Areas to be Stopped-Up

revision					
Drawn	Checked	Drq.No.	Project No.	Scale	Date
SS		1	T14-12-04	NTS	16.12.14

Dundee City Council
 (Summerfield Avenue, Dundee)
 (Stopping-Up & Extension of 20mph Zone)
 Order 2015



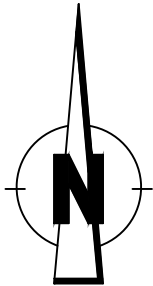
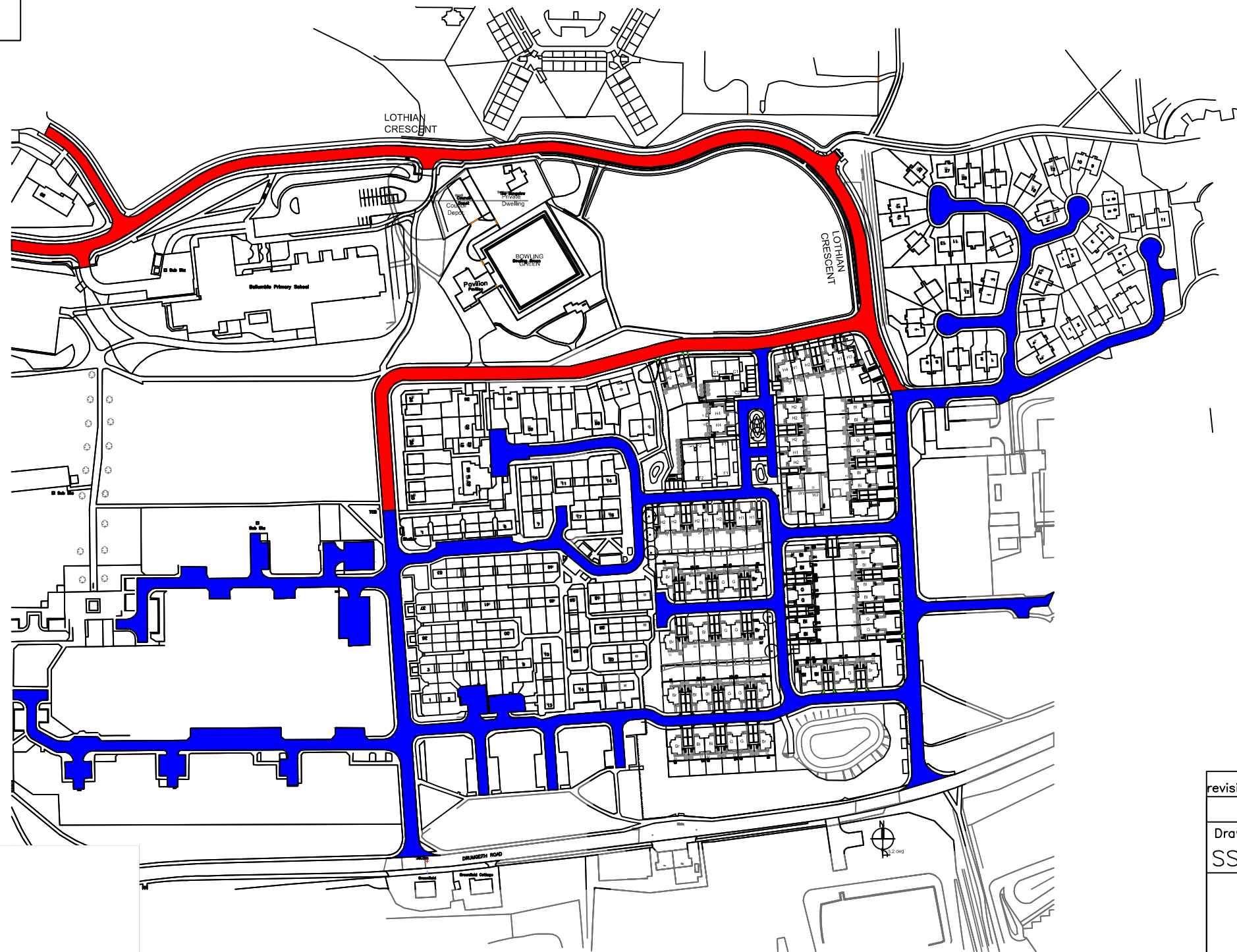
City Development Department

City Development Department, Director Mike Galloway

Dundee House, 50 North Lindsay Street, Dundee DD1 1QE

Reproduced by permission of Ordnance Survey on behalf of HMSO. © Crown copyright and database right 2014 All rights reserved. Ordnance Survey Licence number 100023371.

Plan



Legend

- Existing 20mph Zone
- Proposed Extension to 20mph Zone

Reproduced by permission of Ordnance Survey on behalf of HMSO. © Crown copyright and database right 2014. All rights reserved. Ordnance Survey Licence number 100023371.

revision					
Drawn	Checked	Drg.No.	Project No.	Scale	Date
SS		2	T14-12-04	NTS	16.12.14

Dundee City Council
 (Summerfield Avenue, Dundee)
 (Stopping-Up & Extension of 20mph Zone)
 Order 2015



City Development Department

City Development Department, Director Mike Galloway

Dundee House, 50 North Lindsay Street, Dundee DD1 1QE