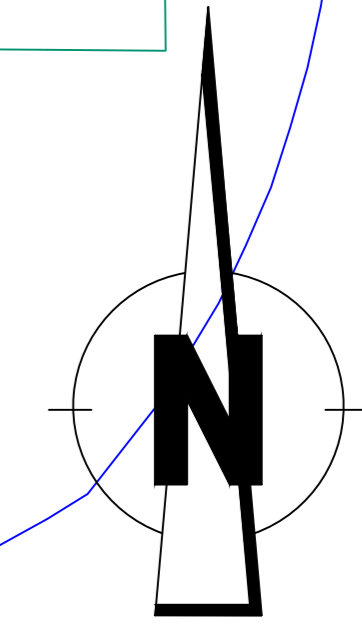


Plan



AUCHINBLAE PLACE

CATTERLINE CRESCENT

SIDLAW AVENUE

Provide 1 No infomaster bollard at rear of footway.

Provide 1 No disabled bay 4.8m x 2.4m as shown with text 'DISABLED' on the carriageway.


47

47

Shelter

Drawn	Checked	Drq.No.	Project No.	Scale	Date
S.S.	R.T.	1	T16-05-03NTS		28.04.16

Dundee City Council
(Disabled Persons Parking Places)
(Variations)
2016



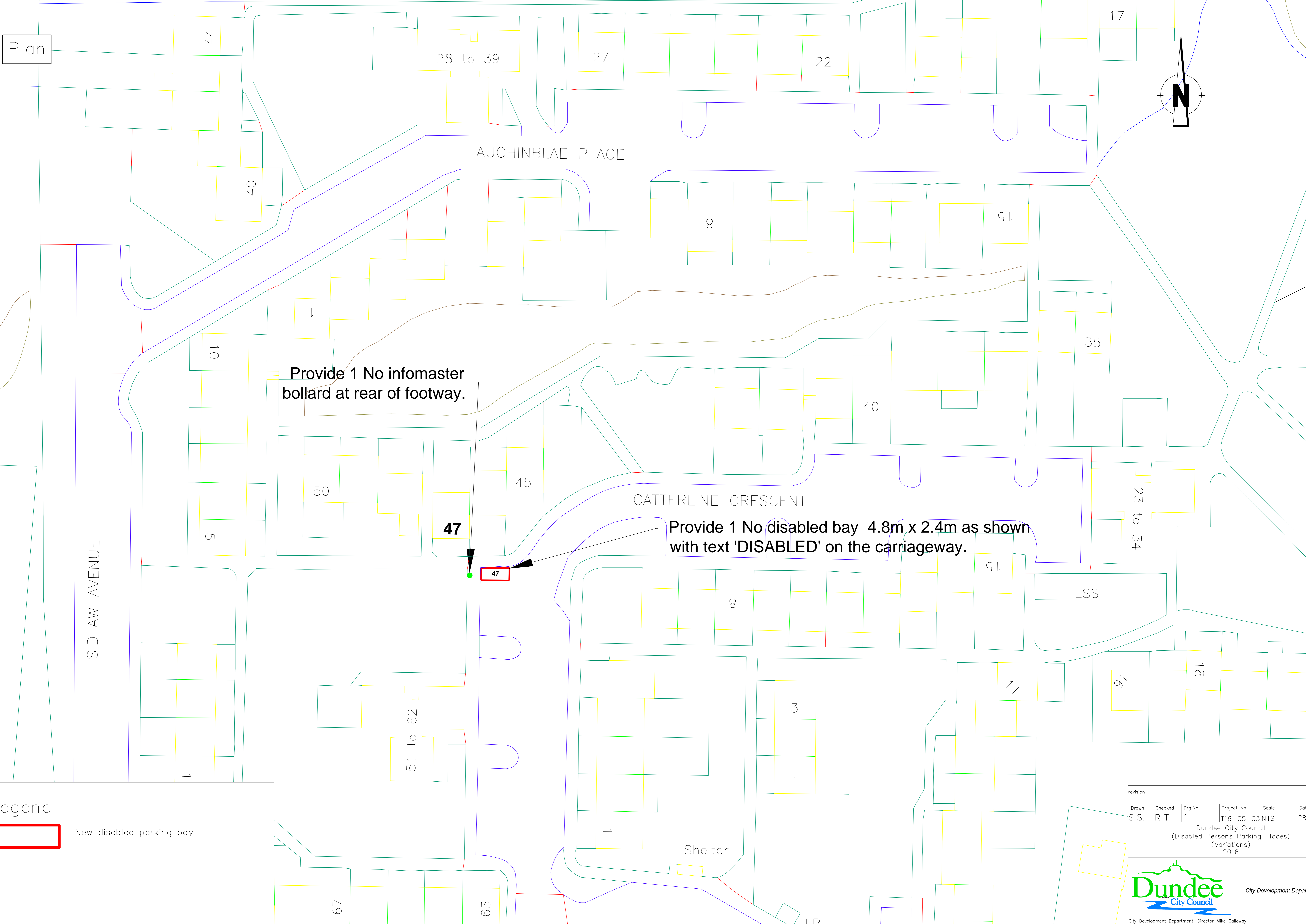
City Development Department

City Development Department, Director Mike Galloway
Dundee House, 50 North Lindsay Street, Dundee DD1 1QE

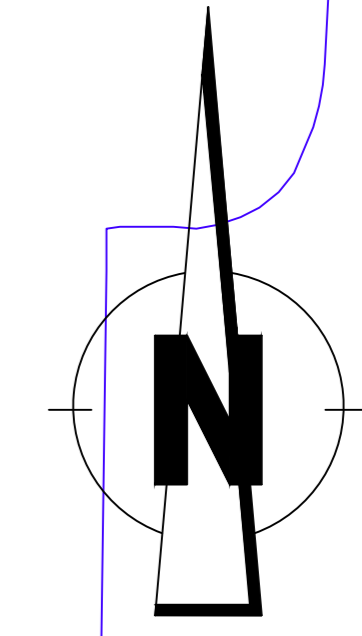
Legend



New disabled parking bay



Plan



LAIRD STREET

West Brackens East Brackens

+ 150.7m
Provide 1 No 6.6 m x 2.1 m disabled bay as shown with text 'DISABLED' on the carriageway

Provide 1 No infomaster bollard at rear of footway.

Provide 1 No infomaster bollard at rear of footway.

Provide 1 No 6.6 m x 2.1 m disabled bay as shown with text 'DISABLED' on the carriageway

Legend



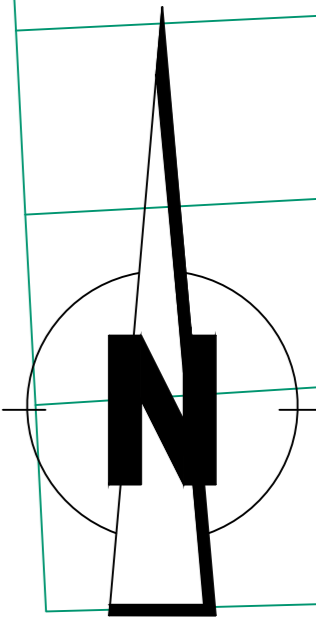
New disabled parking bay

revision					
Drawn	Checked	Drq.No.	Project No.	Scale	Date
S.S.	R.T.	2	T16-05-03.NTS		28.04.16
Dundee City Council (Disabled Persons Parking Places) (Variations) 2016					



City Development Department, Director Mike Galloway
Dundee House, 50 North Lindsay Street, Dundee DD1 1QE

Plan



BURRELTON GARDENS

El Sub Sta

PITRODDIE GARDENS

LAIRD STREET

Burn off existing bay and uplift existing bollard sign to be taken to store for re-use.

Shelter

Legend



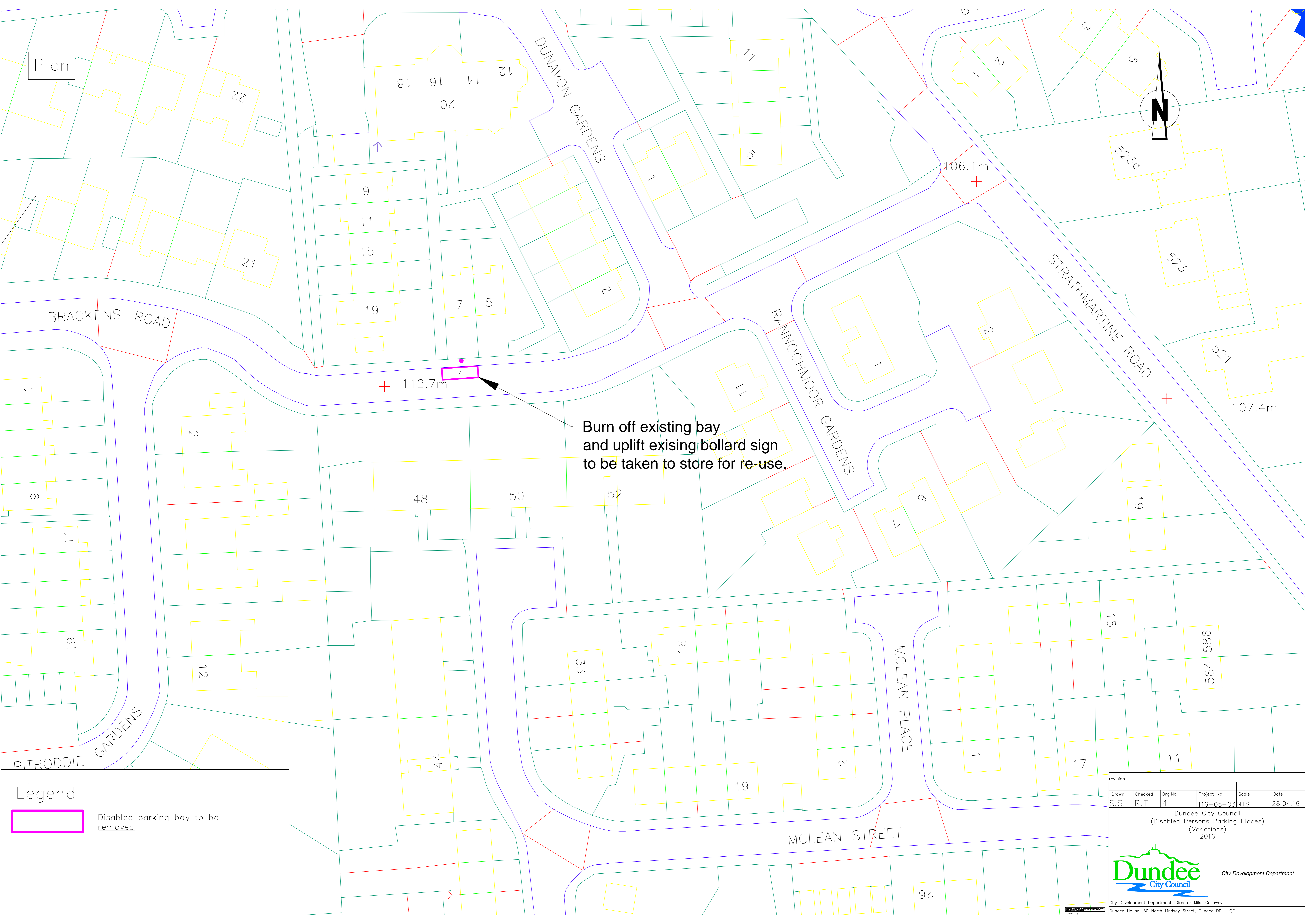
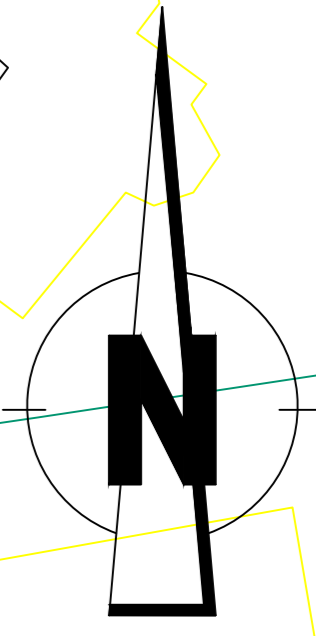
Disabled parking bay to be removed

revision					
Drawn	Checked	Drq.No.	Project No.	Scale	Date
S.S.	R.T.	3	T16-05-03NTS		28.04.16
Dundee City Council (Disabled Persons Parking Places) (Variations) 2016					



City Development Department, Director Mike Galloway
Dundee House, 50 North Lindsay Street, Dundee DD1 1QE

Plan



+ 112.7m

106.1m

107.4m

Burn off existing bay and uplift existing bollard sign to be taken to store for re-use.

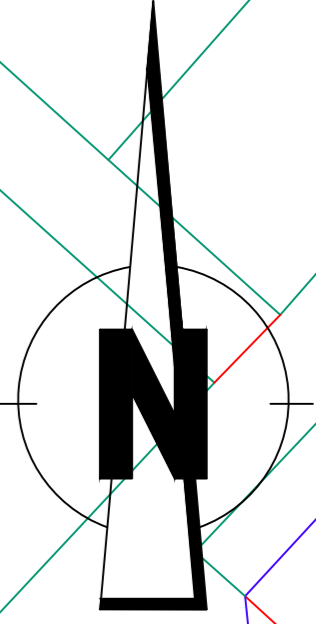
Legend



Disabled parking bay to be removed

Revision					
Drawn	Checked	Drw.No.	Project No.	Scale	Date
S.S.	R.T.	4	T16-05-03NTS		28.04.16
Dundee City Council (Disabled Persons Parking Places) (Variations) 2016					





ST ALBANS TERRACE

ST LEONARD ROAD

MACALPINE ROAD

Provide 1 No 6.6 m x 2.1 m disabled bay as shown with text 'DISABLED' on the carriageway.

Provide 1 No infomaster bollard at rear of footway.

Reallocate (refresh) existing disabled bay (end corner) on site with new text 'DISABLED'

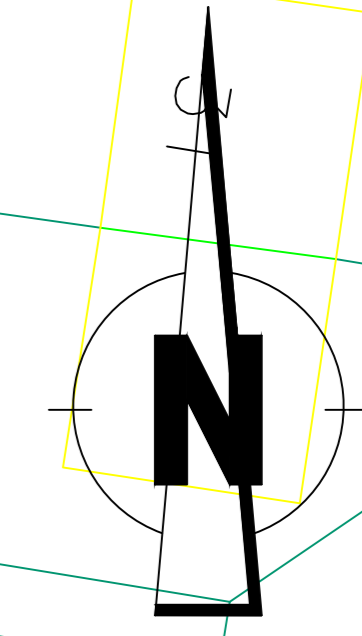
Provide 1 No infomaster bollard on grass verge.

Legend



New disabled parking bay

Revision					
Drawn	Checked	Dwg.No.	Project No.	Scale	Date
S.S.	R.T.	5	T16-05-03	NTS	28.04.16
Dundee City Council (Disabled Persons Parking Places) (Variations) 2016					
				City Development Department	
City Development Department, Director Mike Galloway Dundee House, 50 North Lindsay Street, Dundee DD1 1QE					



Provide 1 No infomaster bollard at rear of footway.

Provide 1 No 6.6 m x 2.1 m disabled bay as shown with text 'DISABLED' on the carriageway.

HELMSDALE DRIVE

HELMSDALE PLACE

Legend

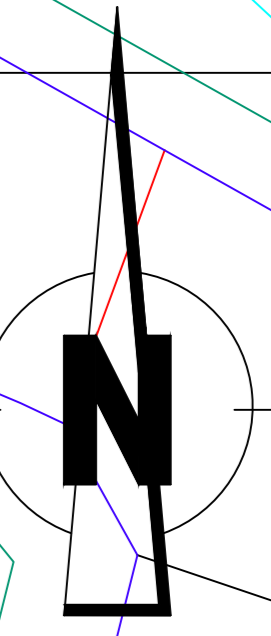


New disabled parking bay

revision					
Drawn	Checked	Drq.No.	Project No.	Scale	Date
S.S.	R.T.	6	T16-05-03NTS		28.04.16
Dundee City Council (Disabled Persons Parking Places) (Variations) 2016					



Plan



TURNBERRY AVENUE

120.4m

WENTWORTH STREET

WENTWORTH DRIVE

WENTWORTH PLACE

WENTWORTH ROAD

Existing disabled bay in use

Provide 1 No infomaster bollard at rear. (on verge)

car park

Provide 1 No infomaster bollard at rear of footway.

Provide 1 No 6.6 m x 2.1 m disabled bay as shown with text 'DISABLED' on the carriageway.

Install new disabled bay 4.8m x 2.4m with text 'DISABLED' on the carriageway to be tagged to adjacent disabled bay.

Play Area

56

58

56

58

49

53

4

3

5

3

1

2

1

18

16

4

2

9

11

15

17

1

3

12

10

4

29

31

30

17

19

21

23

11

15

9

11

15

Drawn	Checked	Drq.No.	Project No.	Scale	Date
S.S.	R.T.	7	T16-05-03NTS		28.04.16

Dundee City Council
(Disabled Persons Parking Places)
(Variations)
2016



City Development Department

Legend

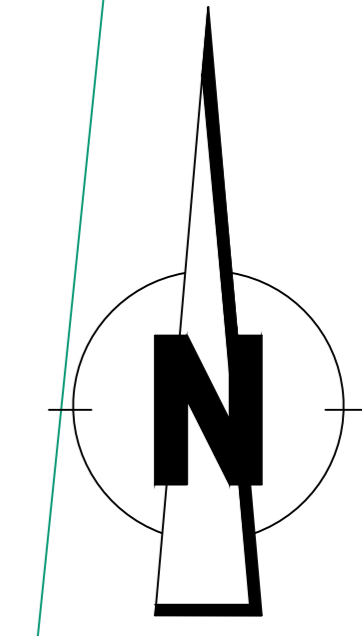


New disabled parking bay



Existing disabled parking bay

Plan



APPLEBY PLA

AMERICANMUIR ROAD

+ 108.9m

+ 107.8m

El Sub Sta



Provide 1 No infomaster bollard at rear of footway.

Provide 1 No 6.6 m x 2.1 m disabled bay as shown with text 'DISABLED' on the carriageway

Provide 1 No 6.6 m x 2.1 m disabled bay as shown with text 'DISABLED' on the carriageway.

Provide 1 No infomaster bollard at rear of footway.

Legend



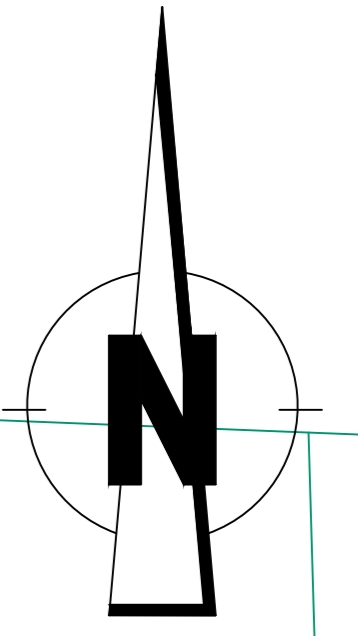
New disabled parking bay

revision					
Drawn	Checked	Drq.No.	Project No.	Scale	Date
S.S.	R.T.	8	T16-05-03	NTS	28.04.16
Dundee City Council (Disabled Persons Parking Places) (Variations) 2016					



Plan

Burn off existing bay
and uplift existing bollard sign
to be taken to store for re-use.



TURRIFF STREET

CAMPERDOWN ROAD

2

1

87

81

Legend



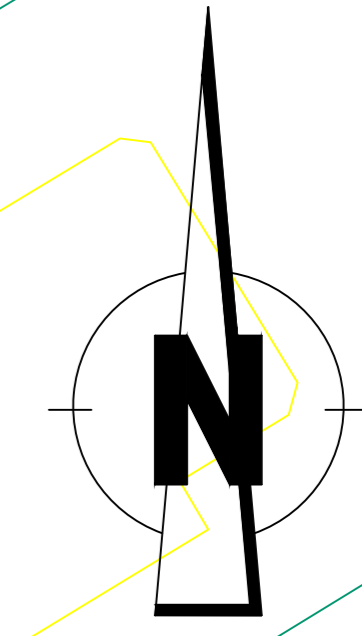
Disabled parking bay to be removed

revision					
Drawn	Checked	Dwg.No.	Project No.	Scale	Date
S.S.	R.T.	9	T16-05-03	NTS	28.04.16
Dundee City Council (Disabled Persons Parking Places) (Variations) 2016					



City Development Department

Plan




El Sub Sta
Council Yard

Provide 1 No 6.6 m x 2.1 m disabled bay as shown with text 'DISABLED' on the carriageway.

Provide 1 No infomaster bollard at rear of footway.

Mast (Telecommunication)

Legend
 New disabled parking bay

revision					
Drawn	Checked	Drq.No.	Project No.	Scale	Date
S.S.	R.T.	10	T16-05-03	NTS	28.04.16
Dundee City Council (Disabled Persons Parking Places) (Variations) 2016					



City Development Department, Director Mike Galloway
Dundee House, 50 North Lindsay Street, Dundee DD1 1QE