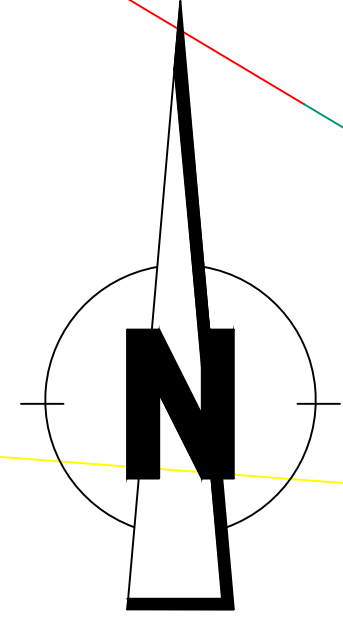


Plan



KINGSWAY

El Sub Sta

Posts

Provide 1 No 6.6 m x 2.1 m disabled bay as shown with text 'DISABLED' on the carriageway within the layby section.

Provide 1 No infomaster bollard at rear of footway.

Legend

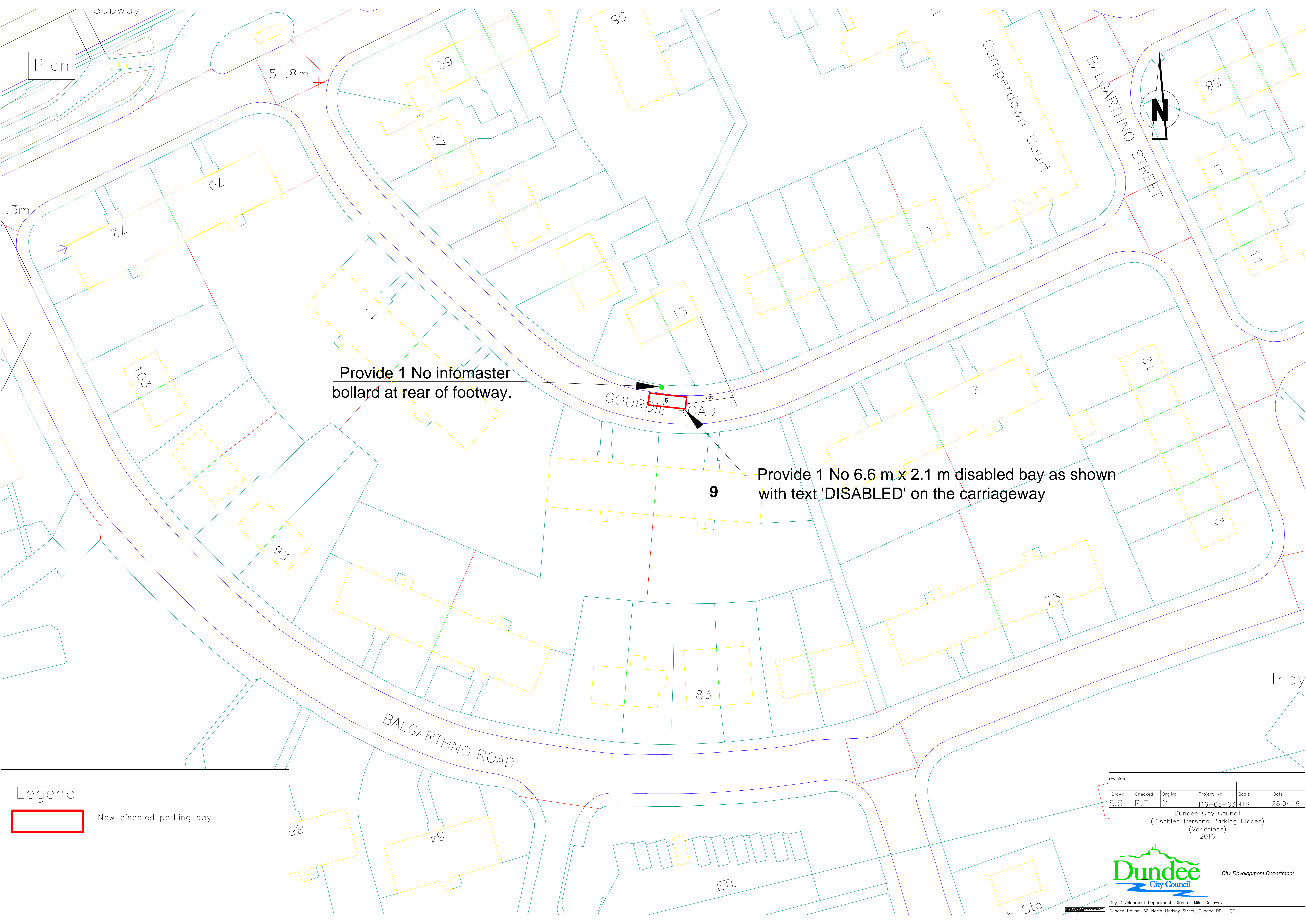


New disabled parking bay

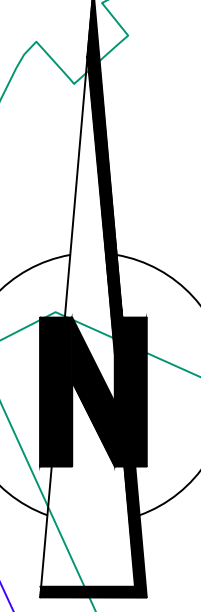
MYREKIRK ROAD

El Sub Sta

revision					
Drawn	Checked	Drg.No.	Project No.	Scale	Date
S.S.	R.T.	1	T16-05-03	NTS	28.04.16
Dundee City Council (Disabled Persons Parking Places) (Variations) 2016					
			City Development Department		
City Development Department, Director Mike Galloway Dundee House, 50 North Lindsay Street, Dundee DD1 1QE					



Plan




Provide 1 No infomaster bollard at rear of footway.

9

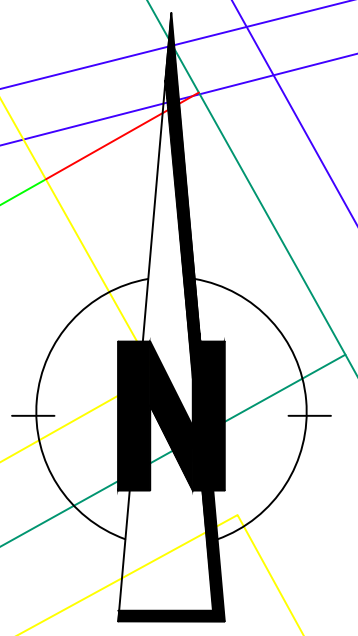
Provide 1 No 6.6 m x 2.1 m disabled bay as shown with text 'DISABLED' on the carriageway

Legend

New disabled parking bay

revision					
Drawn	Checked	Drg.No.	Project No.	Scale	Date
S.S.	R.T.	2	T16-05-03	NTS	28.04.16
Dundee City Council (Disabled Persons Parking Places) (Variations) 2016					
			City Development Department		
City Development Department, Director Mike Galloway Dundee House, 50 North Lindsay Street, Dundee DD1 1QE					

Plan



BALGARNOCK TERRACE + 60.1m

87

 $61.9\text{m} +$

Provide 1 No infomaster bollard at rear of footway.


Provide 1 No 6.6 m x 2.1 m disabled bay as shown with text 'DISABLED' on the carriageway.

3

3

GOURDIE STREET


GOURDIE PLACE

The logo for Brownhill, featuring the word "BROWNHILL" in a stylized, outlined font, with a red line and a green line intersecting it.

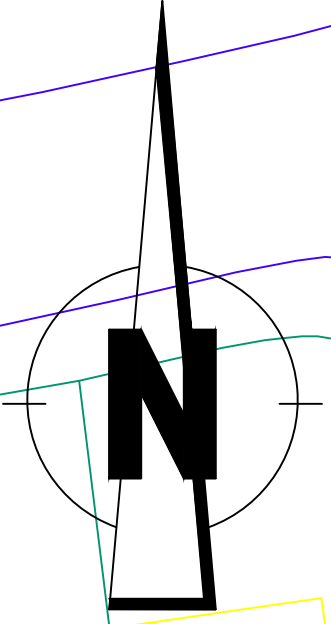
Legend



New disabled parking bay

Revision					
Drawn	Checked	Dwg.No.	Project No.	Scale	Date
S.S.	R.T.	3	T16-05-03	NTS	28.04.16
<p style="text-align: center;">Dundee City Council (Disabled Persons Parking Places) (Variations) 2016</p>					
 <p style="text-align: right;"><i>City Development Department</i></p>					
City Development Department, Director Mike Galloway					
Dundee House, 50 North Lindsay Street, Dundee DD1 1QE					

Plan



LIFF TERRACE

LIFF PLACE

74.1m

71.8m

El Sub Sta

BROWNHILL PLACE

HILL PLACE


Legend



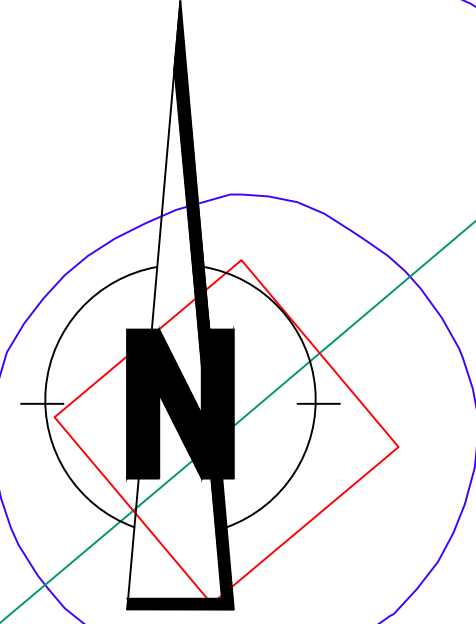
Disabled parking bay to be removed

Burn off existing bay and uplift exisging bollard(if present) to store for re-use

42a

revision					
Drawn	Checked	Drg.No.	Project No.	Scale	Date
S.S.	R.T.	4	T16-05-03	NTS	28.04.16
Dundee City Council (Disabled Persons Parking Places) (Variations) 2016					
 City Development Department					
City Development Department, Director Mike Galloway Dundee House, 50 North Lindsay Street, Dundee DD1 1QE					

Plan



KINGSWAY WEST

Ward Bay

Subway

LINTON ROAD

El
Sub Sta

NAPIER PLACE

NAPIER DRIVE

Provide 1 No 6.6m x 2.1m disabled bay as shown
with text 'DISABLED' on the carriageway.

Provide 1 No infomaster
bollard at rear of footway.

Legend



New disabled parking bay

revision					
Drawn	Checked	Drg.No.	Project No.	Scale	Date
S.S.	R.T.	5	T16-05-03	NTS	28.04.16
Dundee City Council (Disabled Persons Parking Places) (Variations) 2016					
			City Development Department		
City Development Department, Director Mike Galloway Dundee House, 50 North Lindsay Street, Dundee DD1 1QE					




Legend



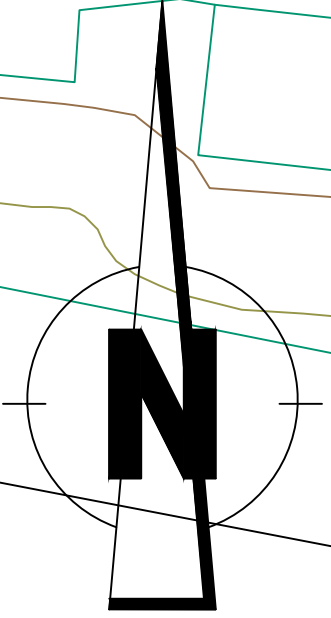
New disabled parking bay



Existing disabled parking bay

revision					
Drawn	Checked	Dwg.No.	Project No.	Scale	Date
S.S.	R.T.	6	T16-05-03	NTS	28.04.16
Dundee City Council (Disabled Persons Parking Places) (Variations) 2016					
 Dundee City Council					
City Development Department					
City Development Department, Director Mike Galloway Dundee House, 50 North Lindsay Street, Dundee DD1 1QE					

Plan



El Sub Sta

Pa

KILSPINDIE ROAD

97.7m

96.0m

MUNRO PLACE

COUPAR ANGUS ROAD

LB


94.6m

Burn off existing bay
and uplift exising bollard sign
to be taken to store for re-use.

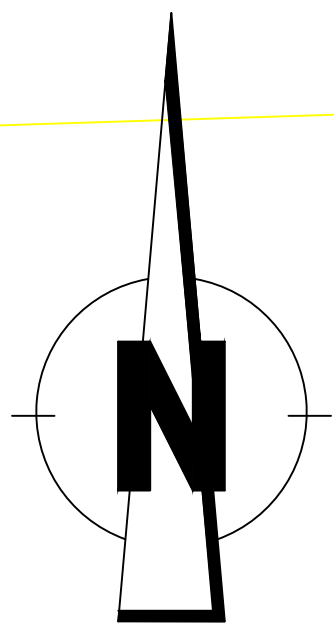
Legend



Disabled parking bay to be
removed

revision					
Drawn	Checked	Dwg.No.	Project No.	Scale	Date
S.S.	R.T.	7	T16-05-03	NTS	28.04.16
Dundee City Council (Disabled Persons Parking Places) (Variations) 2016					
 <div>City Development Department</div>					
City Development Department, Director Mike Galloway					
Dundee House, 50 North Lindsay Street, Dundee DD1 1QE					

Plan



INVERCRAIG PLACE

CHARLESTON ROAD

Path

Provide 1 No 6.6 m x 2.1 m disabled bay as shown with text 'DISABLED' on the carriageway.


Provide 1 No infomaster bollard at rear of footway.

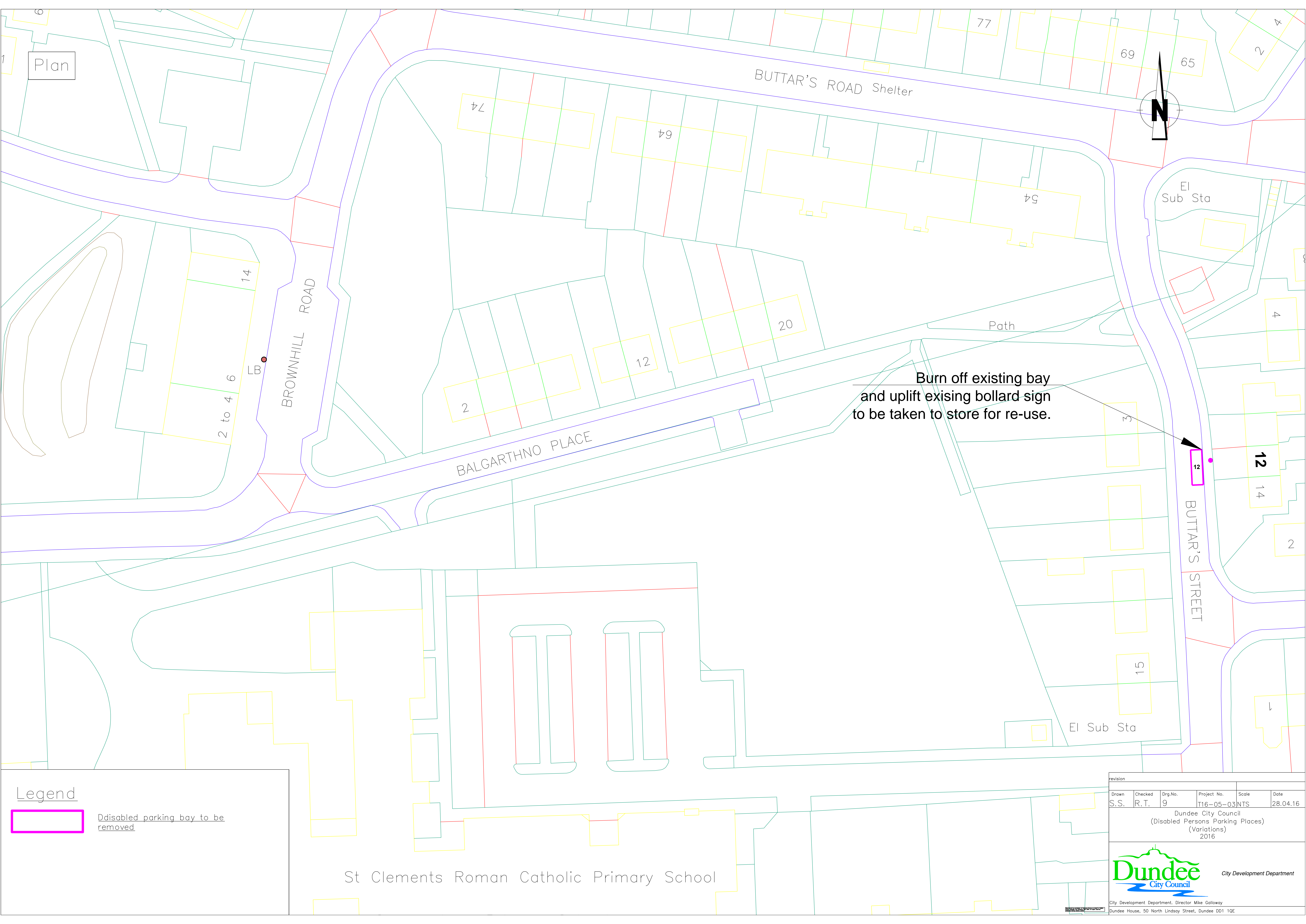
Gated Entrance

CHARLESTON

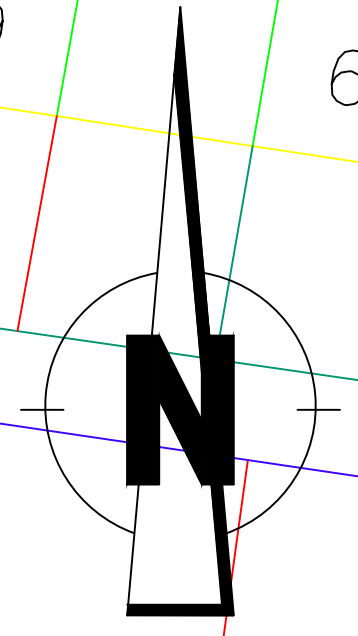
Legend

New disabled parking bay

revision					
Drawn	Checked	Drg.No.	Project No.	Scale	Date
S.S.	R.T.	8	T16-05-03	NTS	28.04.16
Dundee City Council (Disabled Persons Parking Places) (Variations) 2016					
 City Development Department					
City Development Department, Director Mike Galloway Dundee House, 50 North Lindsay Street, Dundee DD1 1QE					



Plan




Burn off existing bay
and uplift exising bollard sign
to be taken to store for re-use.

Legend

Disabled parking bay to be removed

St Clements Roman Catholic Primary School

revision		Drawn	Checked	Drg.No.	Project No.	Scale	Date
		S.S.	R.T.	9	T16-05-03	NTS	28.04.16
Dundee City Council (Disabled Persons Parking Places) (Variations) 2016							
				City Development Department			
City Development Department, Director Mike Galloway Dundee House, 50 North Lindsay Street, Dundee DD1 1QE							

Plan

TCB

ETL

Provide 1 No infomaster bollard at rear of footway.

BUTTAR'S ROAD

Provide 1 No 6.6 m x 2.1 m disabled bay as shown with text 'DISABLED' on the carriageway.

Provide 1 No 4.6m x 2.1 m disabled bay as shown with text 'DISABLED' on the carriageway.

Note : Shorter bay due to proximity of the location

28

Provide 1 No 4.6m x 2.1m disabled bay as shown with text 'DISABLED' on the carriageway.


Note: Bay length reduced to 4.6m due to driveways on either side

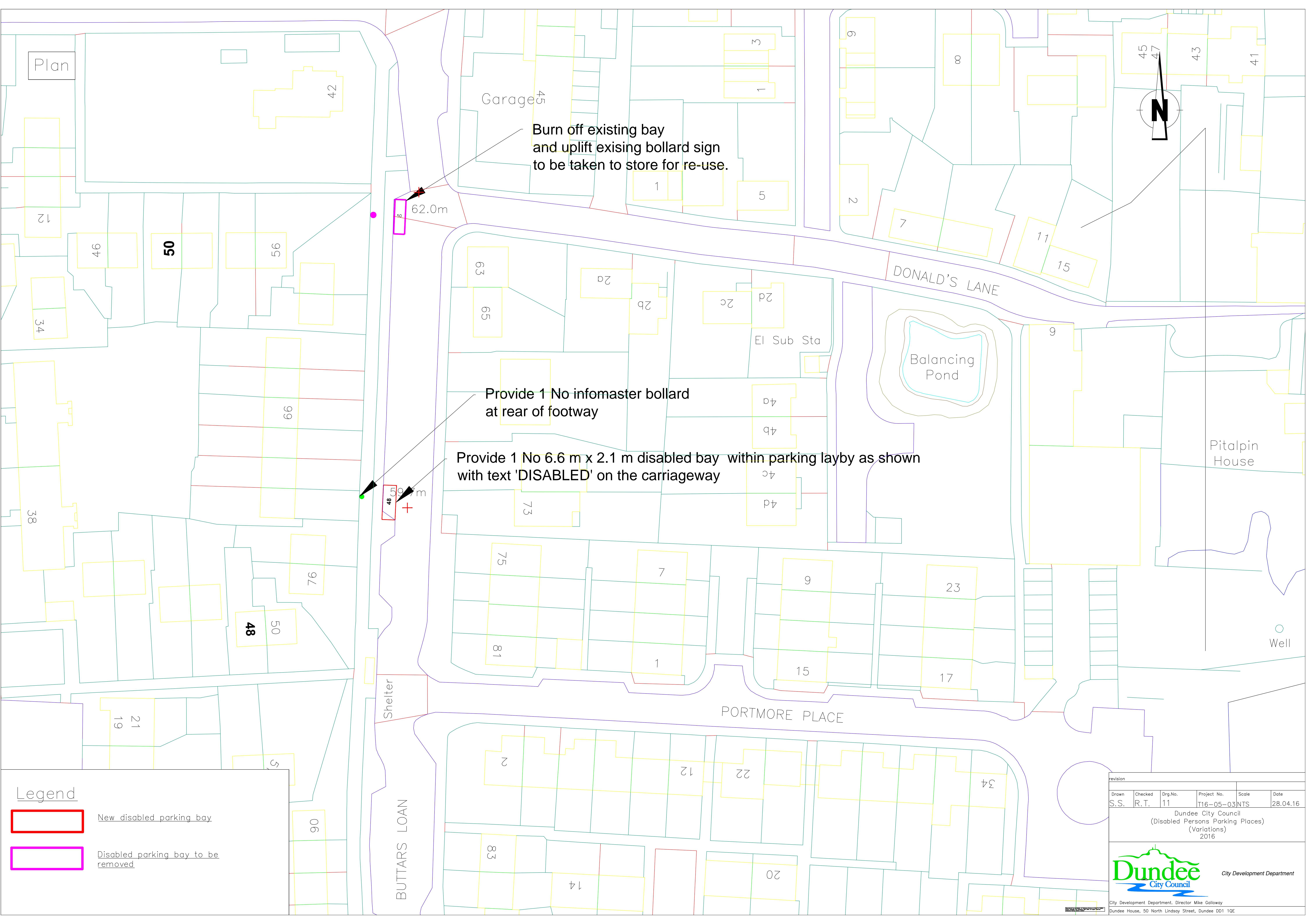
Provide 1 No infomaster bollard
at rear of footway

Provide 1 No infomaster bollard at rear of footway.

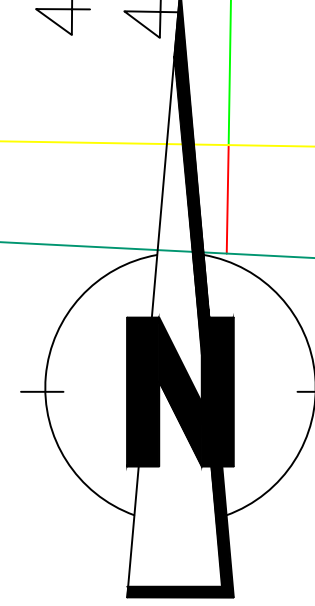
Legend

New disabled parking bay

revision				
Drawn	Checked	Drg.No.	Project No.	Scale
S.S.	R.T.	10	T16-05-03	NTS
Date				
28.04.16				
<p>Dundee City Council (Disabled Persons Parking Places) (Variations) 2016</p>				
 <p><i>City Development Department</i></p>				
<p>City Development Department. Director Mike Galloway</p> <p>Dundee House, 50 North Lindsay Street, Dundee DD1 1OE</p>				



Plan



Burn off existing bay
and uplift existing bollard sign
to be taken to store for re-use.

62.0m

DONALD'S LANE

Balancing
Pond

Provide 1 No infomaster bollard
at rear of footway

Provide 1 No 6.6 m x 2.1 m disabled bay within parking layby as shown
with text 'DISABLED' on the carriageway

Pitalpin
House

Well

PORTMORE PLACE

BUTTARS LOAN


Legend



New disabled parking bay



Disabled parking bay to be
removed

revision					
Drawn	Checked	Drw.No.	Project No.	Scale	Date
S.S.	R.T.	11	T16-05-03	NTS	28.04.16
Dundee City Council (Disabled Persons Parking Places) (Variations) 2016					
 City Development Department					
City Development Department, Director Mike Galloway Dundee House, 50 North Lindsay Street, Dundee DD1 1QE					

Plan

El Sub Sta

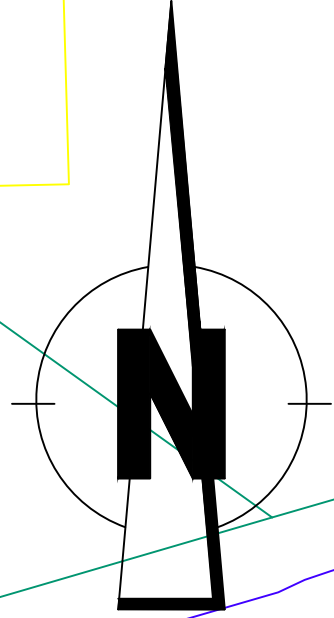
St Clement's
RC Church

Tank

Hall

Provide 1 No infomaster
bollard at rear of footway.

Provide 1 No 6.6 m x 2.1 m disabled bay as shown
with text 'DISABLED' on the carriageway



CRAIGARD ROAD

RAVENS CRAIG ROAD

RAVENS CRAIG PLACE

CRAIGARD GARDENS

Legend



New disabled parking bay


59.9m



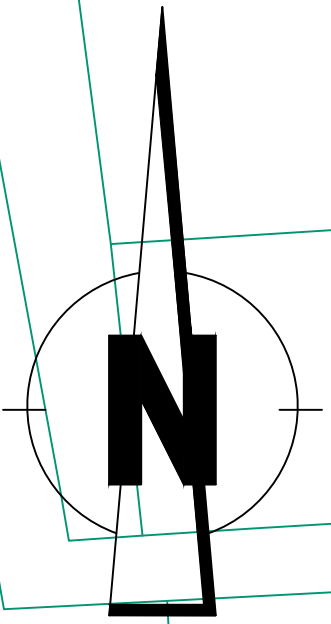
62.0m

64.7m



revision					
Drawn	Checked	Drg.No.	Project No.	Scale	Date
S.S.	R.T.	12	T16-05-03	NTS	28.04.16
Dundee City Council (Disabled Persons Parking Places) (Variations) 2016					
 <i>City Development Department</i>					
City Development Department, Director Mike Galloway Dundee House, 50 North Lindsay Street, Dundee DD1 1QE					

Plan




Provide 1 No infomaster bollard at rear of footway.

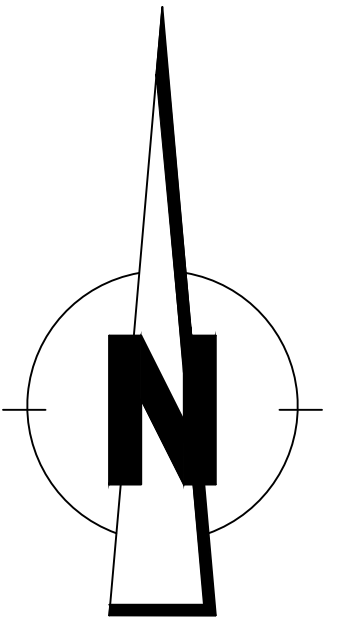
Provide 1 No 4.2 m x 2.5 m disabled bay as shown with text 'DISABLED' on the carriageway.

Legend



New disabled parking bay

revision					
Drawn	Checked	Drg.No.	Project No.	Scale	Date
S.S.	R.T.	13	T16-05-03	NTS	28.04.16
Dundee City Council (Disabled Persons Parking Places) (Variations) 2016					
 <div data-bbox="2772 1978 2941 1990">City Development Department</div>					
City Development Department, Director Mike Galloway Dundee House, 50 North Lindsay Street, Dundee DD1 1QE					



Plan

Sta

Laggan Gardens

ESS

Provide 1 No infomaster bollard at rear of footway.

59.6m



63.9m



Provide 1 No 6.6 m x 2.1 m disabled bay as shown with text 'DISABLED' on the carriageway.


BROOMLEE ROAD

GREENLEE DRIVE

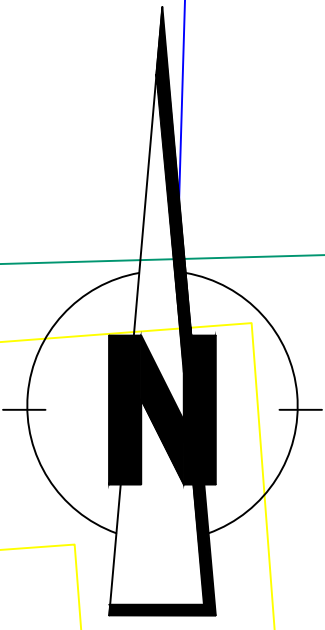
Posts

Legend

New disabled parking bay

Revision					
Drawn	Checked	Dwg.No.	Project No.	Scale	Date
S.S.	R.T.	14	T16-05-03	NTS	28.04.16
Dundee City Council (Disabled Persons Parking Places) (Variations) 2016					
 City Development Department					
City Development Department, Director Mike Galloway Dundee House, 50 North Lindsay Street, Dundee DD1 1QE					

Plan



Provide 1 No infomaster bollard at rear of footway.

Provide 1 No 6.6 m x 2.1 m disabled bay as shown with text 'DISABLED' on the carriageway.

Burn off existing bay and uplift existing bollard(if present) to store for re-use


Legend



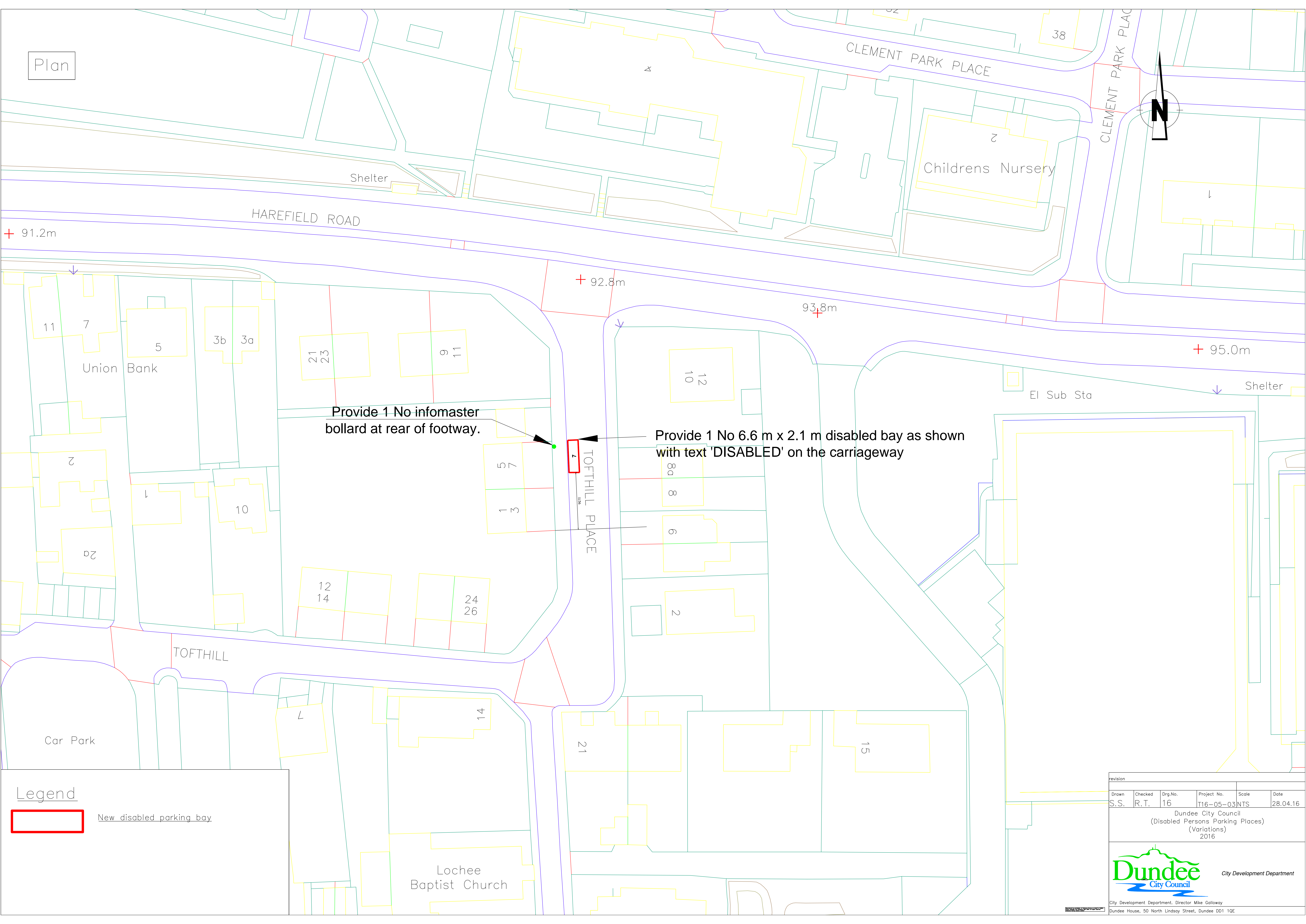
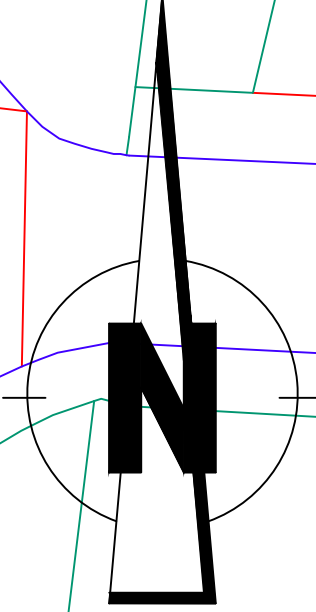
New disabled parking bay



Disabled parking bay to be removed

Revision					
Drawn	Checked	Dwg.No.	Project No.	Scale	Date
S.S.	R.T.	15	T16-05-03	NTS	28.04.16
Dundee City Council (Disabled Persons Parking Places) (Variations) 2016					
 City Development Department					
City Development Department, Director Mike Galloway Dundee House, 50 North Lindsay Street, Dundee DD1 1QE					

Plan




Provide 1 No infomaster bollard at rear of footway.

Provide 1 No 6.6 m x 2.1 m disabled bay as shown with text 'DISABLED' on the carriageway

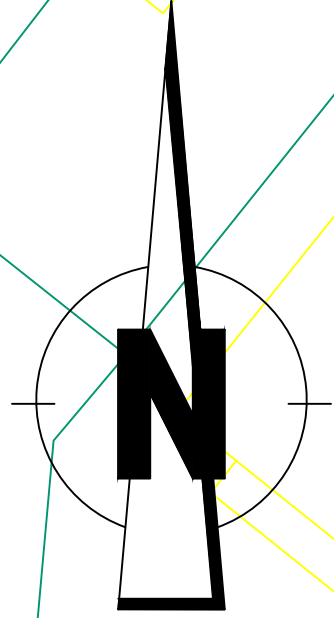
Legend



New disabled parking bay

revision					
Drawn	Checked	Dwg.No.	Project No.	Scale	Date
S.S.	R.T.	16	T16-05-03	NTS	28.04.16
Dundee City Council (Disabled Persons Parking Places) (Variations) 2016					
			City Development Department		
City Development Department, Director Mike Galloway Dundee House, 50 North Lindsay Street, Dundee DD1 1QE					

Plan



Play Area

CLEMENT PARK PLACE

FOGGYLEY GARDENS

FOGGYLEY PLACE

El Sub Sta

CALDERWOOD CLOSE

Beechwood
(Public Park)

Play Area

WISTON PLACE


FOGGYLEY GARDENS

Burn off existing bay
and uplift exising bollard(if present)
to store for re-use

Legend

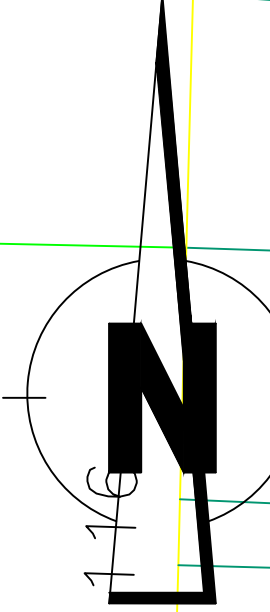


Disabled parking bay to be
removed

revision					
Drawn	Checked	Drg.No.	Project No.	Scale	Date
S.S.	R.T.	17	T16-05-03	NTS	28.04.16
Dundee City Council (Disabled Persons Parking Places) (Variations) 2016					
 <div>City Development Department</div>					
City Development Department, Director Mike Galloway Dundee House, 50 North Lindsay Street, Dundee DD1 1QE					

Plan

El Sub Sta



63.9m

549

555

563

557

Termination of
bus stop marking

67.0m

67.2m

Shelter

SOUTH ROAD

Shelter

SOUTH ROAD

Provide 1 No 6.6 m x 2.1 m disabled bay as shown
with text 'DISABLED' on the carriageway.

68.0m


BUTTARS LOAN

Legend

New disabled parking bay

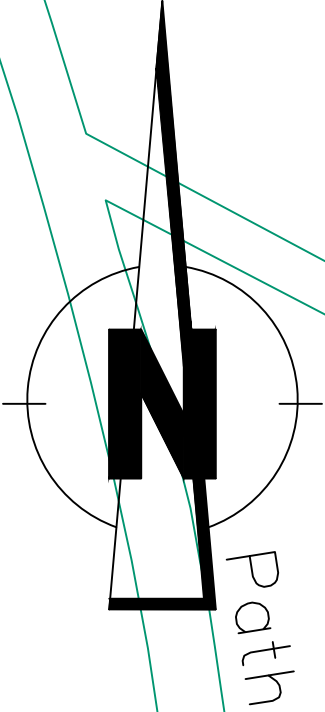
73.9m

South Road Park

revision					
Drawn	Checked	Dwg.No.	Project No.	Scale	Date
S.S.	R.T.	18	T16-05-03	NTS	28.04.16
Dundee City Council (Disabled Persons Parking Places) (Variations) 2016					
 <i>City Development Department</i>					
City Development Department, Director Mike Galloway Dundee House, 50 North Lindsay Street, Dundee DD1 1QE					

Plan

South Road Park



78.4m

ARRAN DRIVE

83.3m

ETL

181 to 191

155 to 177

143

131 to 141

Shelter

LB

91.1m

91.6m

CHARLESTON DRIVE

90.6m

Legend

Disabled parking bay to be removed

Burn off existing bay and uplift existing bollard sign to be taken to store for re-use.

TWEED CRESCENT

El Sub Sta



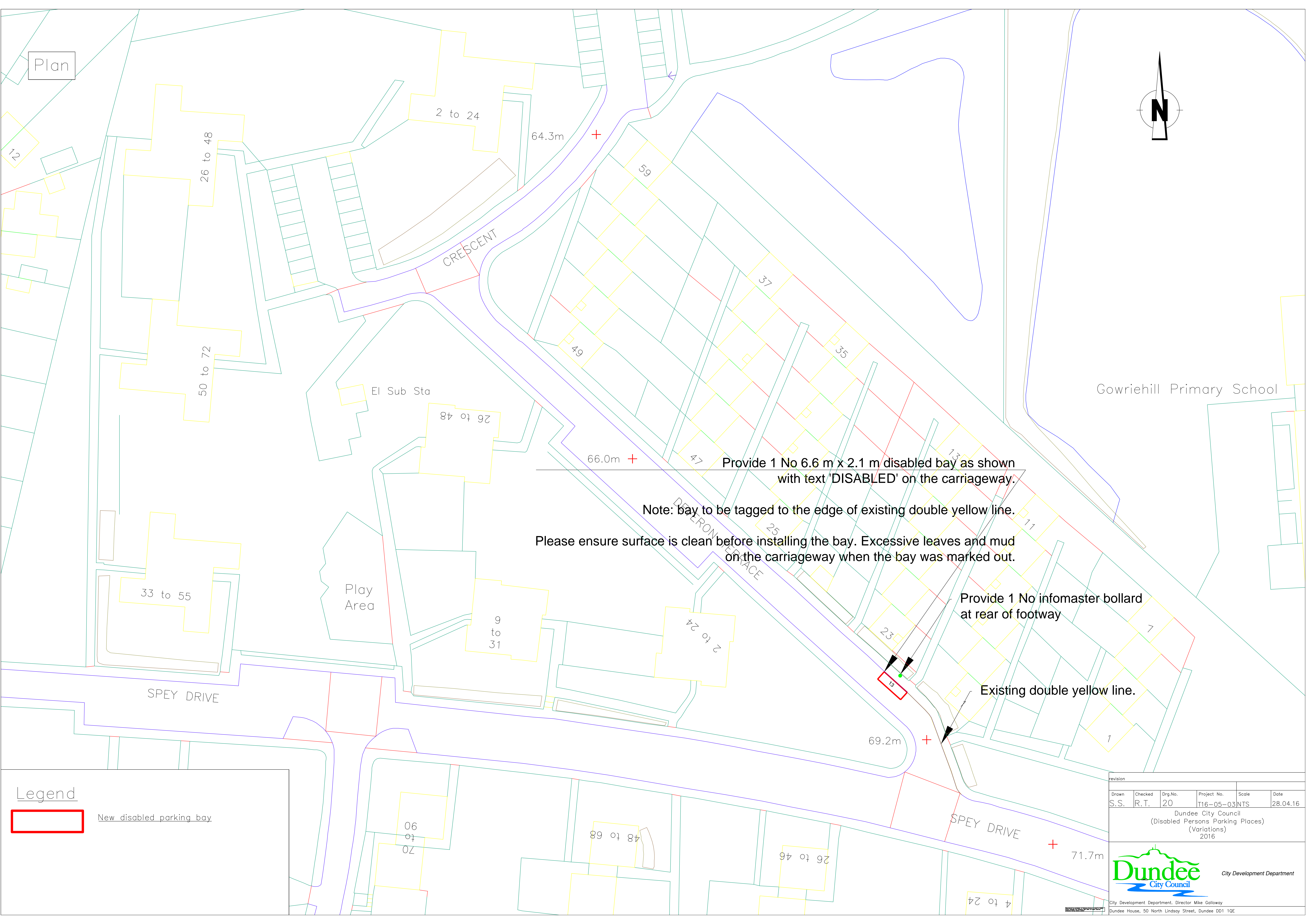
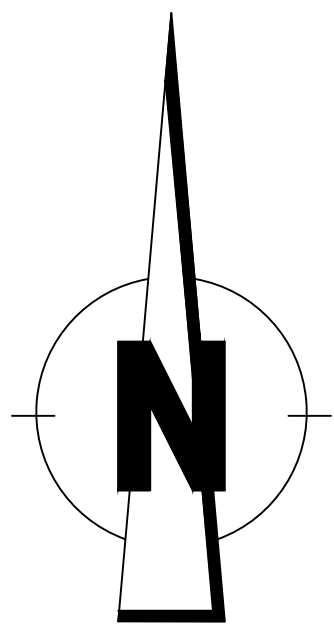
City Development Department

City Development Department, Director Mike Galloway
Dundee House, 50 North Lindsay Street, Dundee DD1 1QE

revision					
Drawn	Checked	Dwg.No.	Project No.	Scale	Date
S.S.	R.T.	19	T16-05-03	NTS	28.04.16

Dundee City Council
(Disabled Persons Parking Places)
(Variations)
2016

Plan



Legend



New disabled parking bay


Provide 1 No 6.6 m x 2.1 m disabled bay as shown with text 'DISABLED' on the carriageway.

Note: bay to be tagged to the edge of existing double yellow line.

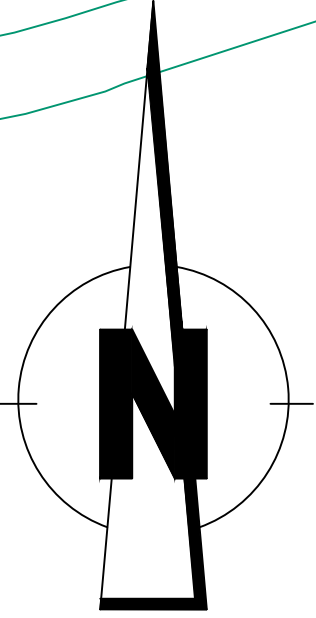
Please ensure surface is clean before installing the bay. Excessive leaves and mud on the carriageway when the bay was marked out.

Provide 1 No infomaster bollard at rear of footway

Existing double yellow line.

revision					
Drawn	Checked	Drg.No.	Project No.	Scale	Date
S.S.	R.T.	20	T16-05-03	NTS	28.04.16
Dundee City Council (Disabled Persons Parking Places) (Variations) 2016					
			City Development Department		
City Development Department, Director Mike Galloway Dundee House, 50 North Lindsay Street, Dundee DD1 1QE					

Plan



Provide 1 No infomaster bollard at rear of footway


Provide 4.2m x 2.4m as shown with text 'DISABLED' on the carriageway.

Remove old disabled name plate including posts and dispose off site.

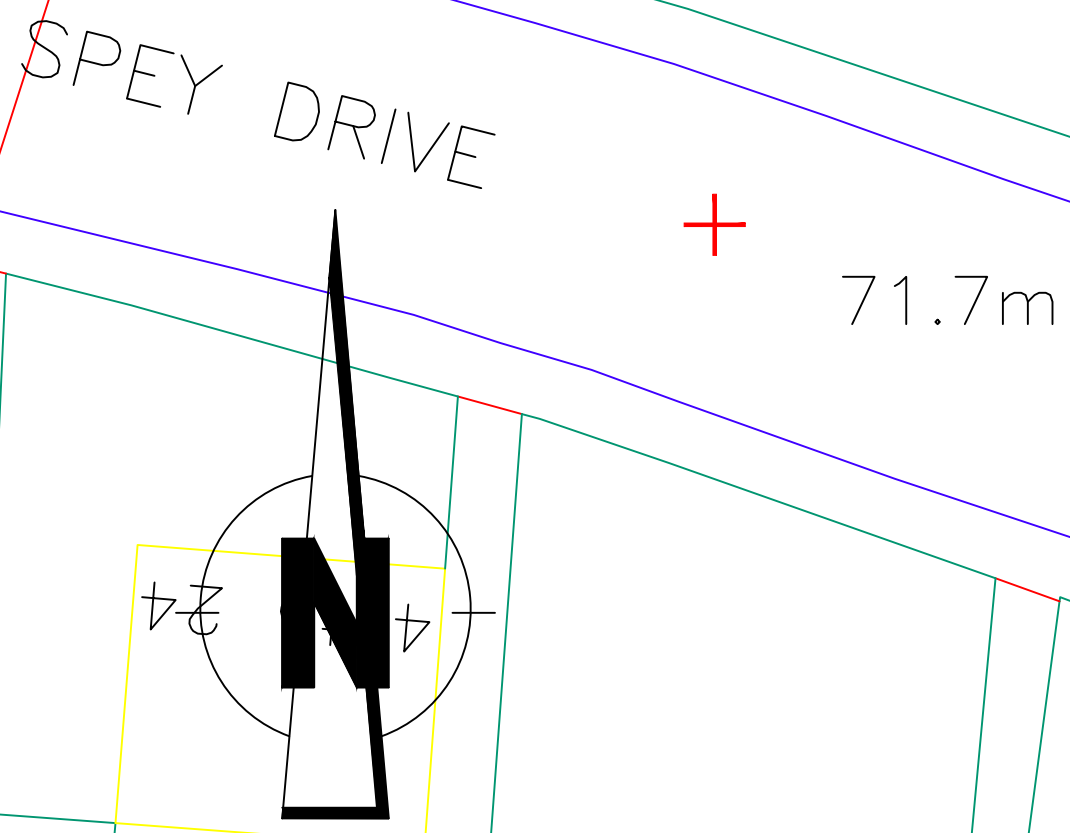
Legend



New disabled parking bay

Revision					
Drawn	Checked	Drg.No.	Project No.	Scale	Date
S.S.	R.T.	21	T16-05-03	NTS	28.04.16
Dundee City Council (Disabled Persons Parking Places) (Variations) 2016					
			City Development Department		
City Development Department, Director Mike Galloway Dundee House, 50 North Lindsay Street, Dundee DD1 1QE					

Plan



THURSO CRESCENT

SPEY DRIVE

71.7m

Existing Bay and Bollard
to remain. Do not remove

Existing garage lockups

Burn off existing bay
and uplift bollard to be
taken to store for re-use.

Existing car park

El Sub Sta

STRATHCARRON

PLACE

LOSSIE PLACE


Legend

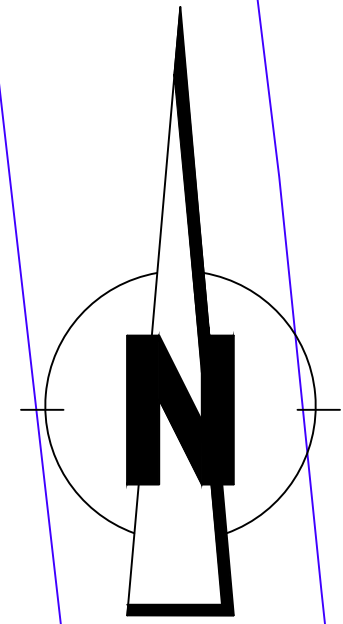


Disabled parking bay to be
removed



Exsiting disabled parking bay

revision					
Drawn	Checked	Drg.No.	Project No.	Scale	Date
S.S.	R.T.	22	T16-05-03	NTS	28.04.16
Dundee City Council (Disabled Persons Parking Places) (Variations) 2016					
 City Development Department					
City Development Department, Director Mike Galloway Dundee House, 50 North Lindsay Street, Dundee DD1 1QE					



Existing line and text 'PERMITTED HOLDERS ONLY'
to remain.

492-494

Relocate existing pole to the centre of the bay at the rear of the footway.
Remove sign plate 'Disabled badge Holders only'
from the pole. Sign plate 'Resident Permit Holders only' to remain on the pole.

Burn off existing lines and text 'DISABLED'
along disabled parking bays

595 to 599

Shelter

LB

EARN CRESCENT

45 to 65

516

504

518


532

544

Legend



Disabled parking bay to be removed

revision					
Drawn	Checked	Drg.No.	Project No.	Scale	Date
S.S.	R.T.	23	T16-05-03	NTS	28.04.16
Dundee City Council (Disabled Persons Parking Places) (Variations) 2016					
 City Development Department					
City Development Department, Director Mike Galloway Dundee House, 50 North Lindsay Street, Dundee DD1 1QE					

Plan

ETIVE GARDENS

19 to 29

1 to 17

547 to 557

535 to 545

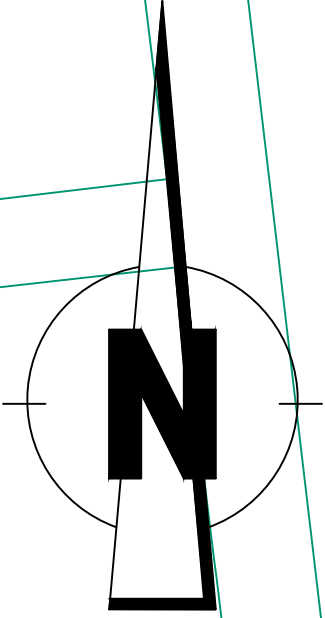
517 to 533

505 to 515

493 to 503

475 to 491

463 to 473



Provide 1 No infomaster bollard at rear of footway.

ICB

549

79.8m

7.20

+ 83.9m

CHARLESTON DRIVE


77.4m

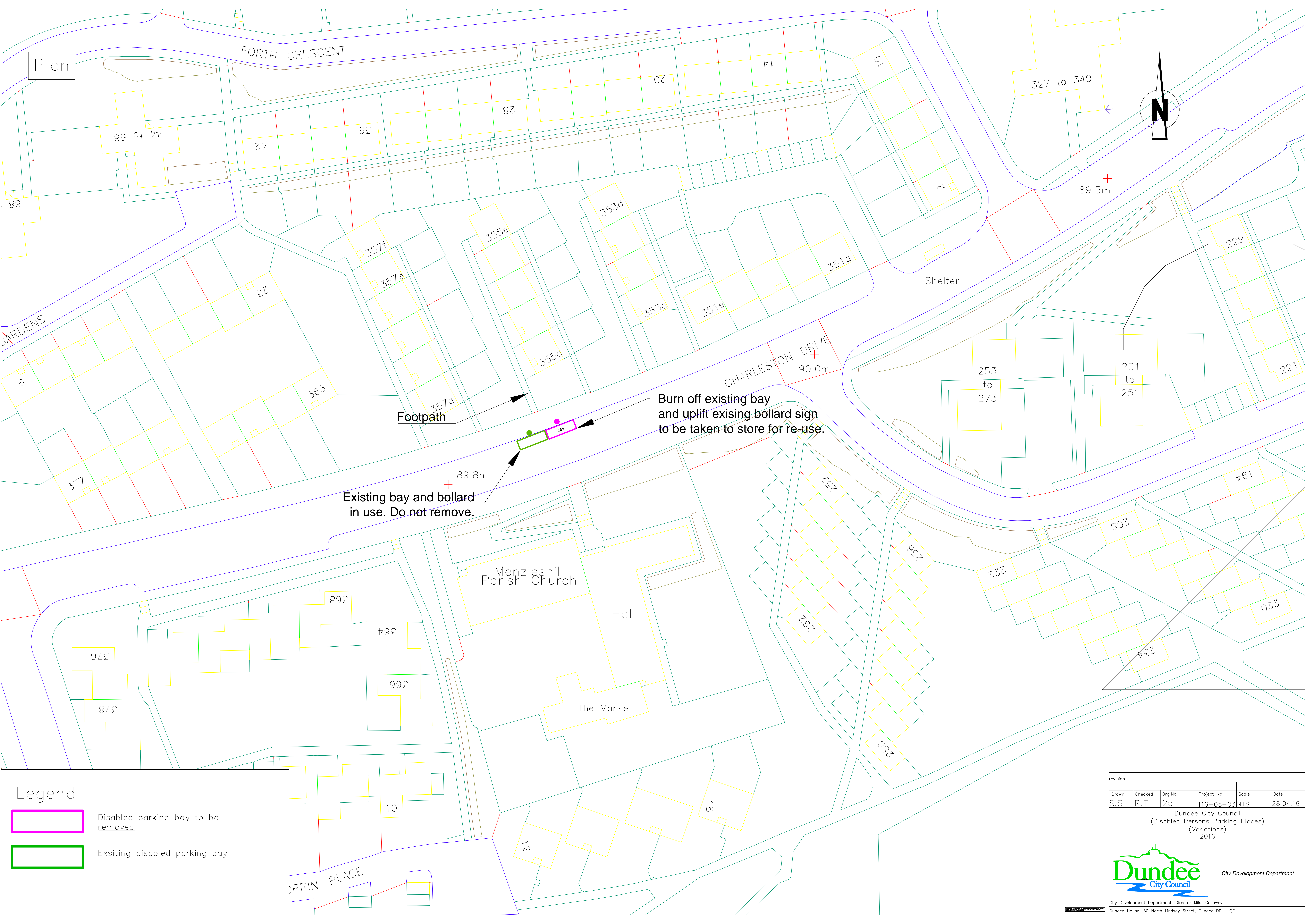
Provide 1 No 6.6 m x 2.1 m disabled bay as shown with text 'DISABLED' on the carriageway.

Note: Bay within Resident Permit Parking area. Existing markings to be altered to accommodate disabled parking bay.

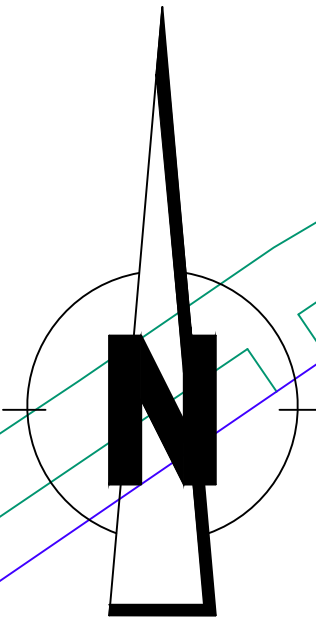
Legend

New disabled parking bay

revision					
Drawn	Checked	Drg.No.	Project No.	Scale	Date
S.S.	R.T.	24	T16-05-03	NTS	28.04.16
Dundee City Council (Disabled Persons Parking Places) (Variations) 2016					
 City Development Department					
City Development Department, Director Mike Galloway Dundee House, 50 North Lindsay Street, Dundee DD1 1QE					




Plan



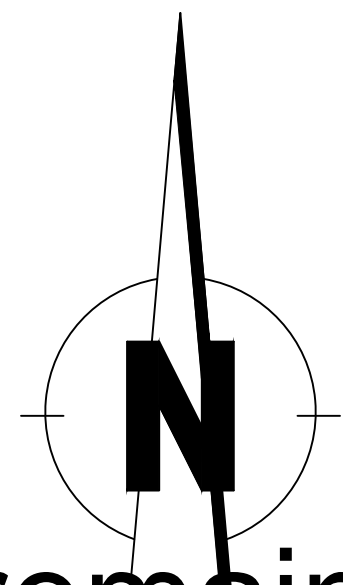
Legend

Disabled parking bay to be removed

Existing disabled parking bay

revision					
Drawn	Checked	Dwg.No.	Project No.	Scale	Date
S.S.	R.T.	25	T16-05-03NTS		28.04.16
Dundee City Council (Disabled Persons Parking Places) (Variations) 2016					
			City Development Department		
City Development Department, Director Mike Galloway					
Dundee House, 50 North Lindsay Street, Dundee DD1 1QE					

Plan



MEN

Existing disabled parking bays to remain.
Do not burn off.

Parking bays for Resident permit holders only

Provide 1 No infomaster
bollard on rear of footway

Uplift existing sign on pole
and relocate on new
position as shown.

Convert existing resident's parking
bay into Disabled parking bay with text
'DISABLED'. Burn off text 'Permit Holders Only'.

Note: Dimension to remain unaltered. Lines altered to suit.

Shelter

Car Park

Grass verge

CART PLACE


Legend

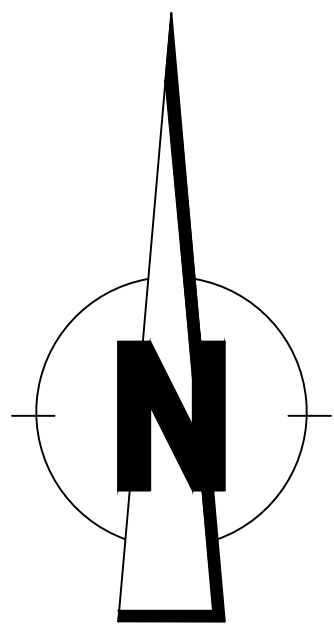
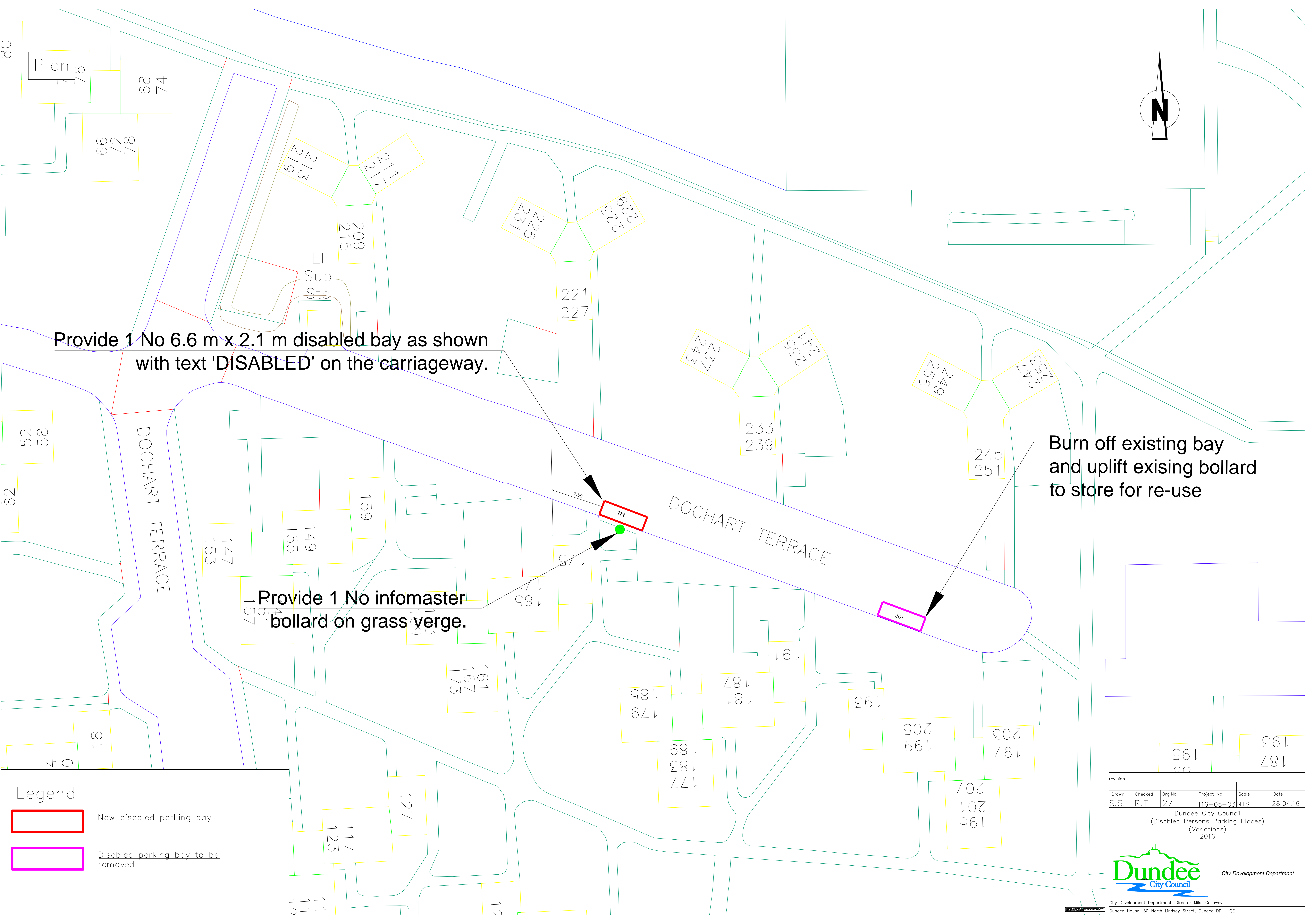


New disabled parking bay



Exsiting disabled parking bay

revision					
Drawn	Checked	Drg.No.	Project No.	Scale	Date
S.S.	R.T.	26	T16-05-03	NTS	28.04.16
Dundee City Council (Disabled Persons Parking Places) (Variations) 2016					
					
City Development Department					
City Development Department, Director Mike Galloway Dundee House, 50 North Lindsay Street, Dundee DD1 1QE					




Legend

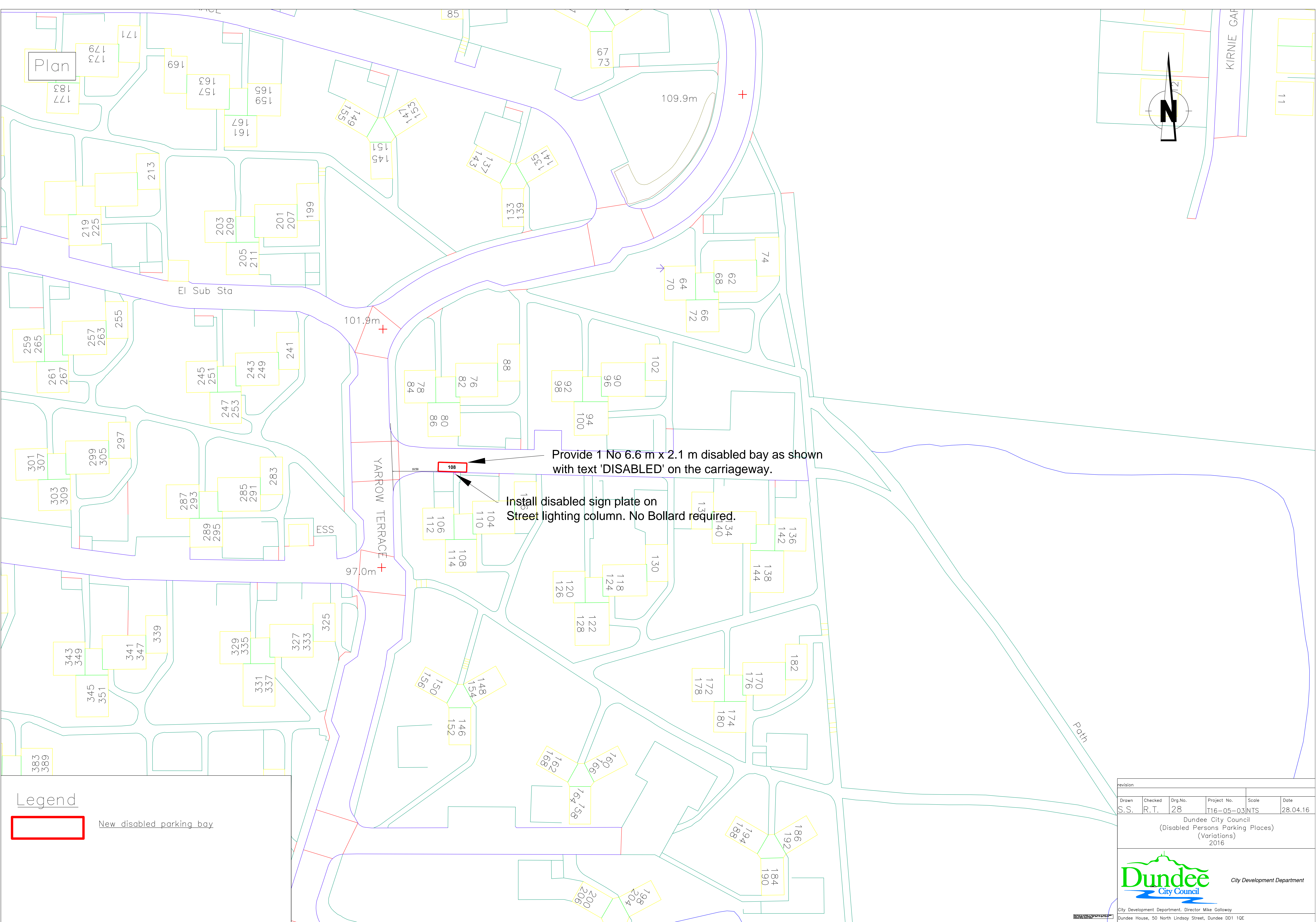


New disabled parking bay



Disabled parking bay to be removed

revision					
Drawn	Checked	Drg.No.	Project No.	Scale	Date
S.S.	R.T.	27	T16-05-03	NTS	28.04.16
Dundee City Council (Disabled Persons Parking Places) (Variations) 2016					
					
City Development Department, Director Mike Galloway			City Development Department		
Dundee House, 50 North Lindsay Street, Dundee DD1 1QE					



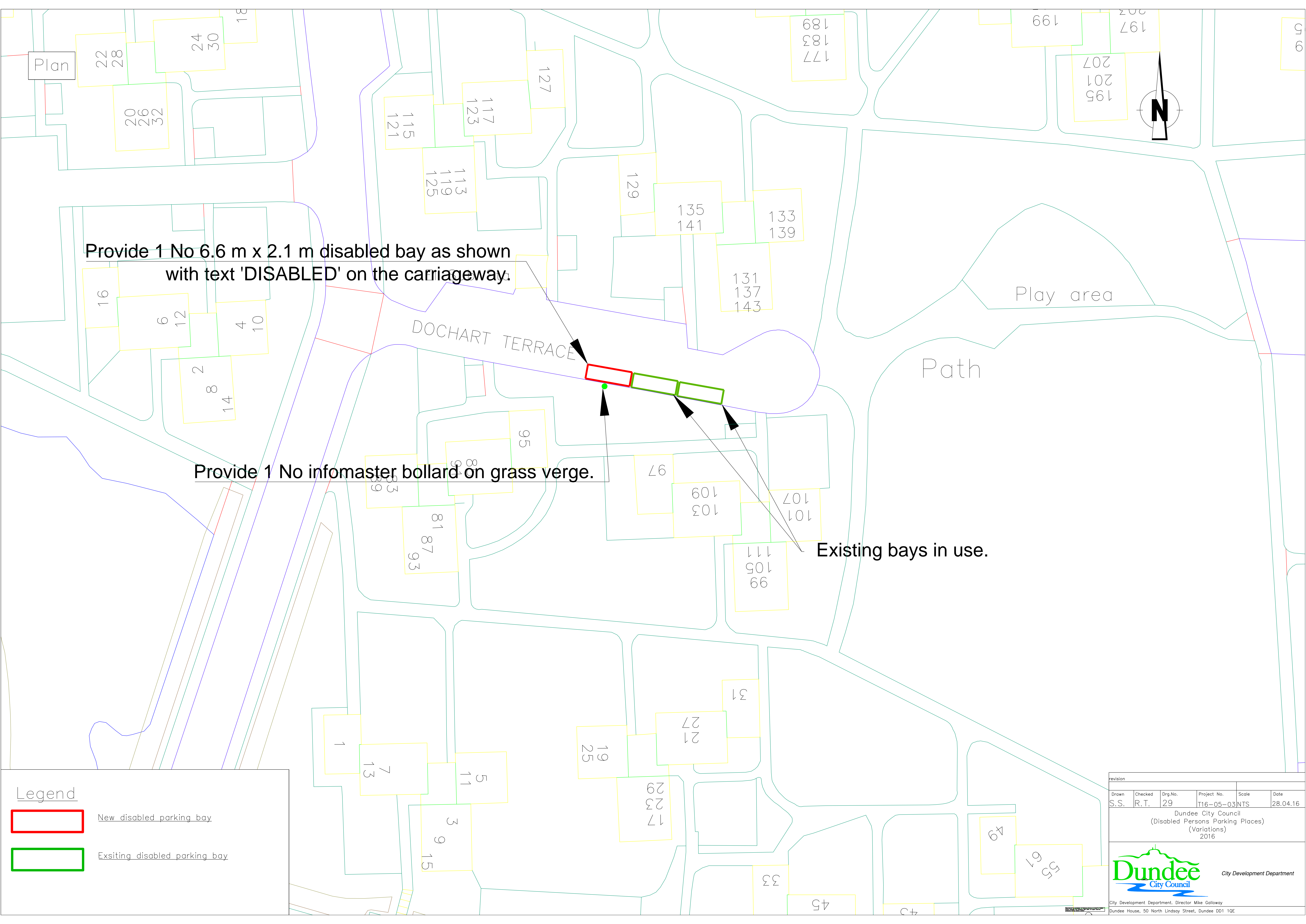
Legend



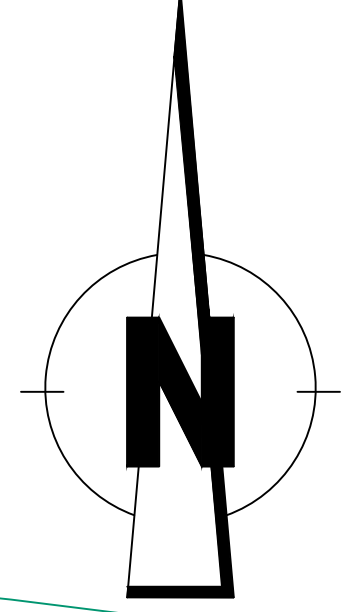
New disabled parking bay

revision					
Drawn	Checked	Drg.No.	Project No.	Scale	Date
S.S.	R.T.	28	T16-05-03	NTS	28.04.16
Dundee City Council (Disabled Persons Parking Places) (Variations) 2016					





Plan



Provide 1 No 6.6 m x 2.1 m disabled bay as shown
with text 'DISABLED' on the carriageway.

Provide 1 No infomaster bollard on grass verge.

Existing bays in use.


Legend

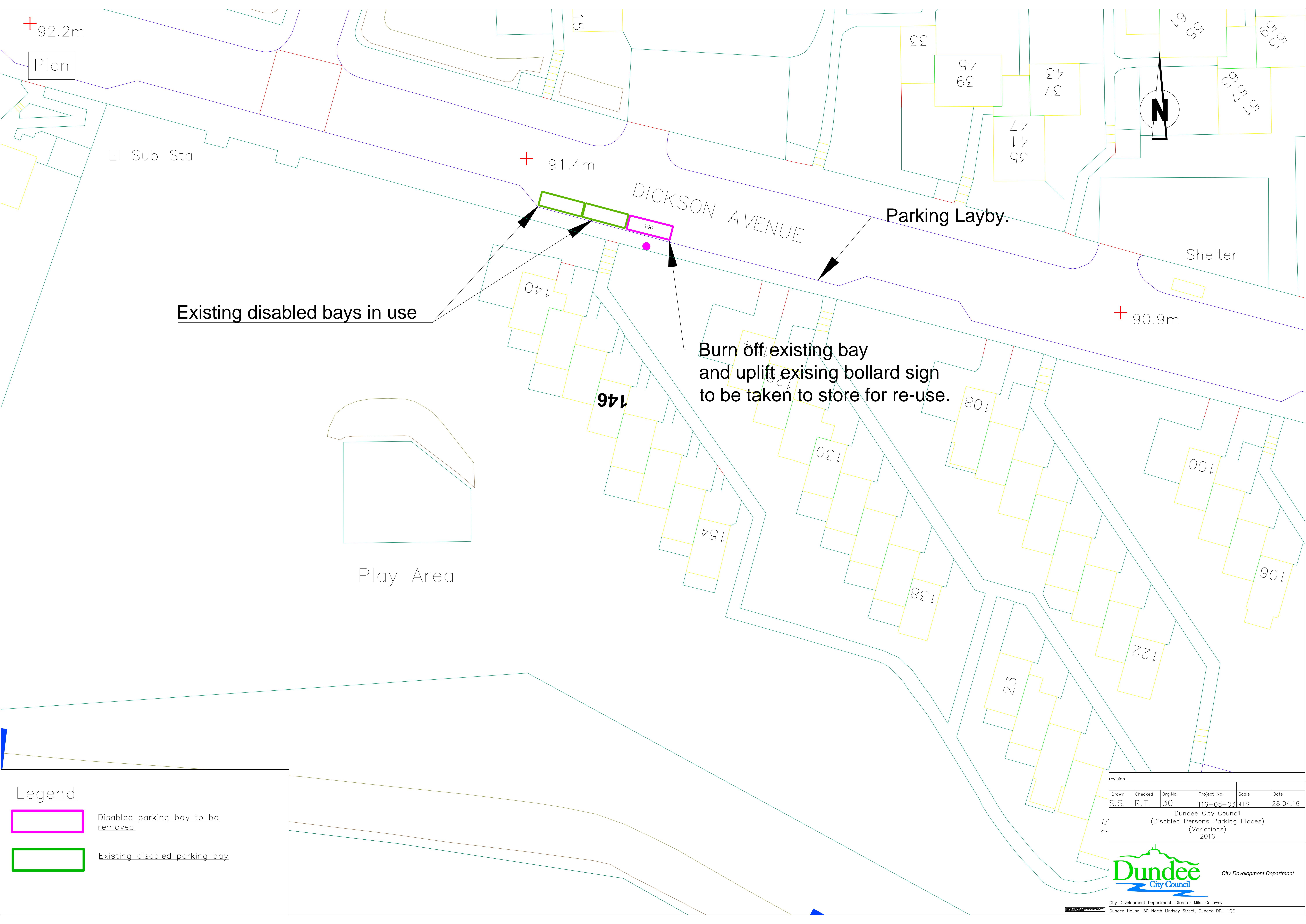


New disabled parking bay



Existing disabled parking bay

revision					
Drawn	Checked	Drg.No.	Project No.	Scale	Date
S.S.	R.T.	29	T16-05-03	NTS	28.04.16
Dundee City Council (Disabled Persons Parking Places) (Variations) 2016					
			City Development Department		
City Development Department, Director Mike Galloway Dundee House, 50 North Lindsay Street, Dundee DD1 1QE					



Existing disabled bays in use

Burn off existing bay
and uplift exising bollard sign
to be taken to store for re-use.

Parking Layby.


Legend



Disabled parking bay to be removed



Existing disabled parking bay

revision					
Drawn	Checked	Dwg.No.	Project No.	Scale	Date
S.S.	R.T.	30	T16-05-03	NTS	28.04.16
Dundee City Council (Disabled Persons Parking Places) (Variations) 2016					
 Dundee City Council City Development Department					
City Development Department, Director Mike Galloway Dundee House, 50 North Lindsay Street, Dundee DD1 1QE					