


**DUNDEE CITY COUNCIL  
ROAD TRAFFIC REGULATION ACT 1984**

**DUNDEE CITY COUNCIL (BROUGHTY FERRY, FLOOD PREVENTION) (TRAFFIC  
MANAGEMENT SCHEME) ORDER 2022**

Dundee City Council in exercise of the powers conferred on them by Sections 1(1), 2(1) to (3), 4(1) and (2) and 121A and Part IV of Schedule 9 to the Road Traffic Regulation Act 1984 (which Act of 1984 is hereinafter referred to as "the said Act") and of all other powers enabling them in that behalf and after consultation with the Chief Constable in accordance with Part III of Schedule 9 to the Act hereby make the following Order:-

1. This Order may be cited as "Dundee City Council (Broughty Ferry, Flood Prevention) (Traffic Management Scheme) Order 2021" and shall come into operation on the Fourteenth day of March Two Thousand and Twenty Two.
2. The Orders specified in the Schedule hereto are further varied and shall henceforth have effect subject to the amendments thereto specified and described in the said Schedule.

SIGNED at DUNDEE on the FOURTH day of MARCH TWO THOUSAND AND TWENTY TWO.

  
\_\_\_\_\_

Witness

  
\_\_\_\_\_

Legal Manager

SCHEDULE/

**DUNDEE CITY COUNCIL (BROUGHTY FERRY, FLOOD PREVENTION) (TRAFFIC  
MANAGEMENT SCHEME) ORDER 2022**

**SCHEDULE**

**TRAFFIC REGULATION ORDERS TO BE VARIED**

**A. In The Dundee City Council (Eastern Area, Dundee) (Waiting and Loading Restrictions) Order 2010**

In the **Schedule**

In **Part I**

Item 12. **BEACH CRESCENT**, is deleted and replaced by:

**12. BEACH CRESCENT**

- (a) **North side** thereof for a distance of 15 metres or thereby eastwards from the intersection of the extended kerbline thereof with the extended east kerbline of Gray Street.
- (b) **South side** thereof for a distance of 55 metres or thereby westwards from the intersection of the kerbline thereof with the extended east kerbline of St Vincent Street.

At Item 25. **DAVID STREET**

In line 1 of paragraph (b), the words "40 metres" are to be replaced with the words "43 metres".

At Item 37. **FISHER STREET**

In (a) **North side** thereof.

After sub-paragraph (i), add and insert:

(iA) from its junction with Jetty Lane to its junction with Bell's Lane.

At Item 37. **FISHER STREET**

(b) **South side** thereof, is deleted and replaced by:

(b) **South side** thereof:

- (i) from its junction with James Place eastwards to a point 5 metres or thereby eastwards from the intersection of the kerbline thereof with the extended east kerbline of Fort Street.
- (ii) from a point 11 metres or thereby westwards from the intersection of the kerbline thereof with the extended west kerbline of Bath Street eastwards to its junction with Beach Crescent.

Item 49. **JAMES PLACE**, is deleted and replaced by:

**49. JAMES PLACE**

- (a) **North side** thereof for a distance of 10 metres or thereby westwards from the intersection of the extended kerbline thereof with the extended west kerbline of Church Street.

- (b) **South side** thereof from its junction with Fisher Street westwards to a point 8 metres or thereby westwards from the intersection of the kerbline thereof with the extended east kerbline of Westfield Road.

**B. In The Tayside Region (Dundee) (One-Way Traffic) (Consolidation) Order 1987**

In the **Schedule**

In **Part I**

**ONE-WAY STREETS**

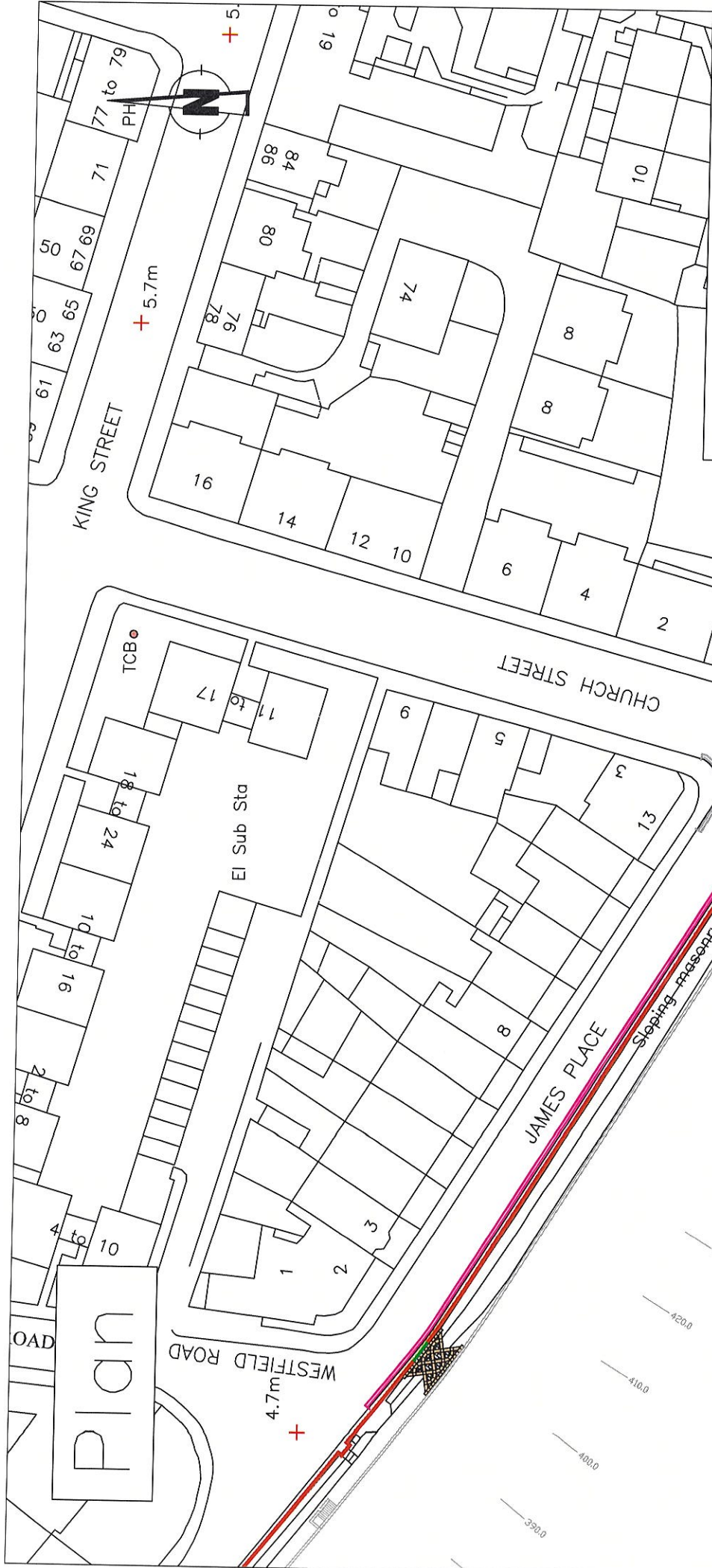
Before Item 2. **ARTHURSTONE TERRACE**, add and insert:

	Column 1	Column 2
1.	<b>AMBROSE STREET, BROUGHTY FERRY</b> from its junction with Fisher Street northwards for a distance of 30 metres or thereby	Northwards, that is to say from its junction with Fisher Street towards King Street.

After Item 29A. **EXCHANGE STREET**, add and insert:

	Column 1	Column 2
29AA.	<b>FISHER STREET, BROUGHTY FERRY</b> from its junction with Beach Crescent westwards to its junction with Ambrose Street	Westwards, that is to say from its junction with Beach Crescent towards Ambrose Street.

.....*duobert*..... Witness .....*[Signature]*..... Legal Manager



revision		Drawn	Checked	Drwg. No.	Project No.	Scale	Date
		S.S.	R.T.	S1	T20.05.02.	1:500@A3	15.05.20.

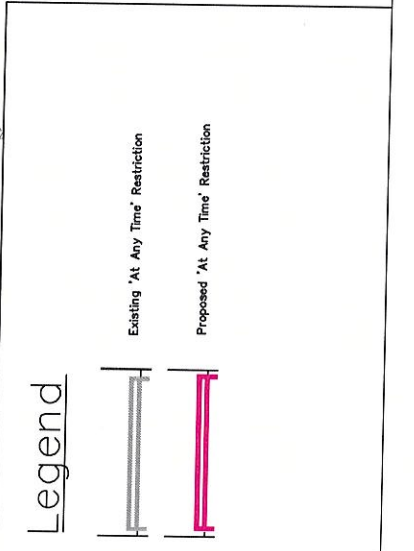
Dundee City Council  
 (Broughty Ferry, Flood Protection)  
 (Traffic Management Scheme)  
 Order 2021

City Development Department

**Dundee City Council**

City Development Department, Director Robin Presswood  
 Dundee House, 50 North Lindsay Street, Dundee DD1 1QE

Reproduced by permission of Ordnance Survey on behalf of HMSO © Crown Copyright 2020. All rights reserved. Ordnance Survey Licence number 100023271.







revision		Drawn	Checked	Drwg. No.	Project No.	Scale	Date
		S.S.	R.T.	S2	T20.05.02.	1:500@A3	15.05.20.

Dundee City Council  
 (Broughty Ferry, Flood Protection)  
 (Traffic Management Scheme)  
 Order 2021

**Dundee**  
City Council

City Development Department

City Development Department, Director Robin Presswood  
 Dundee House, 50 North Lindsay Street, Dundee DD1 1QE

**Legend**

Existing 'At Any Time' Restriction

Proposed 'At Any Time' Restriction

Reproduced by permission of Ordnance Survey on behalf of HMSO. © Crown Copyright and the Ordnance Survey Department 2020. All rights reserved. Ordnance Survey Licence number 1000232371.



# PLAN




revision	Drawn	Checked	Drwg No.	Project No.	Scale	Date
	S.S.	R.T.	S3	T20.05.02.	1:500@A3	15.05.20.

Dundee City Council  
 (Broughty Ferry, Flood Protection)  
 (Traffic Management Scheme)  
 Order 2021

City Development Department



City Development Department  
 Dundee House, 50 North Lindsay Street, Dundee DD1 1QE



Shingle  
 Reproduced by permission of Dundee Survey on behalf of HASO. ©  
 Survey Licence number 100023371.  
 Survey Licence number 100023371.

680.0  
690.0  
700.0  
710.0  
720.0  
730.0  
740.0

Slipway  
 Lifeboat Station

Shingle

FORT STREET

BELL'S LANE

JETTY LANE

DAVID STREET

AMROSE STREET

St. James Church

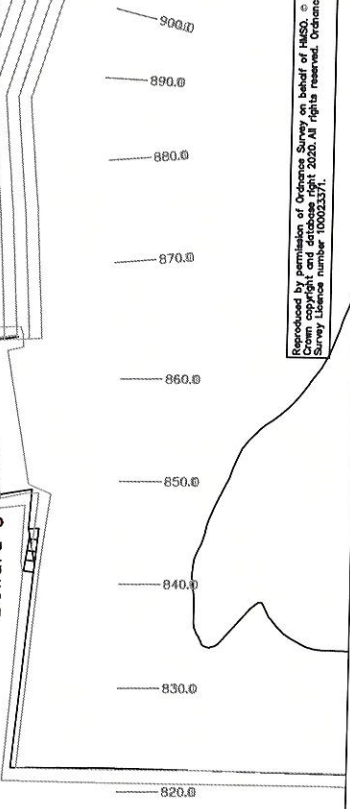
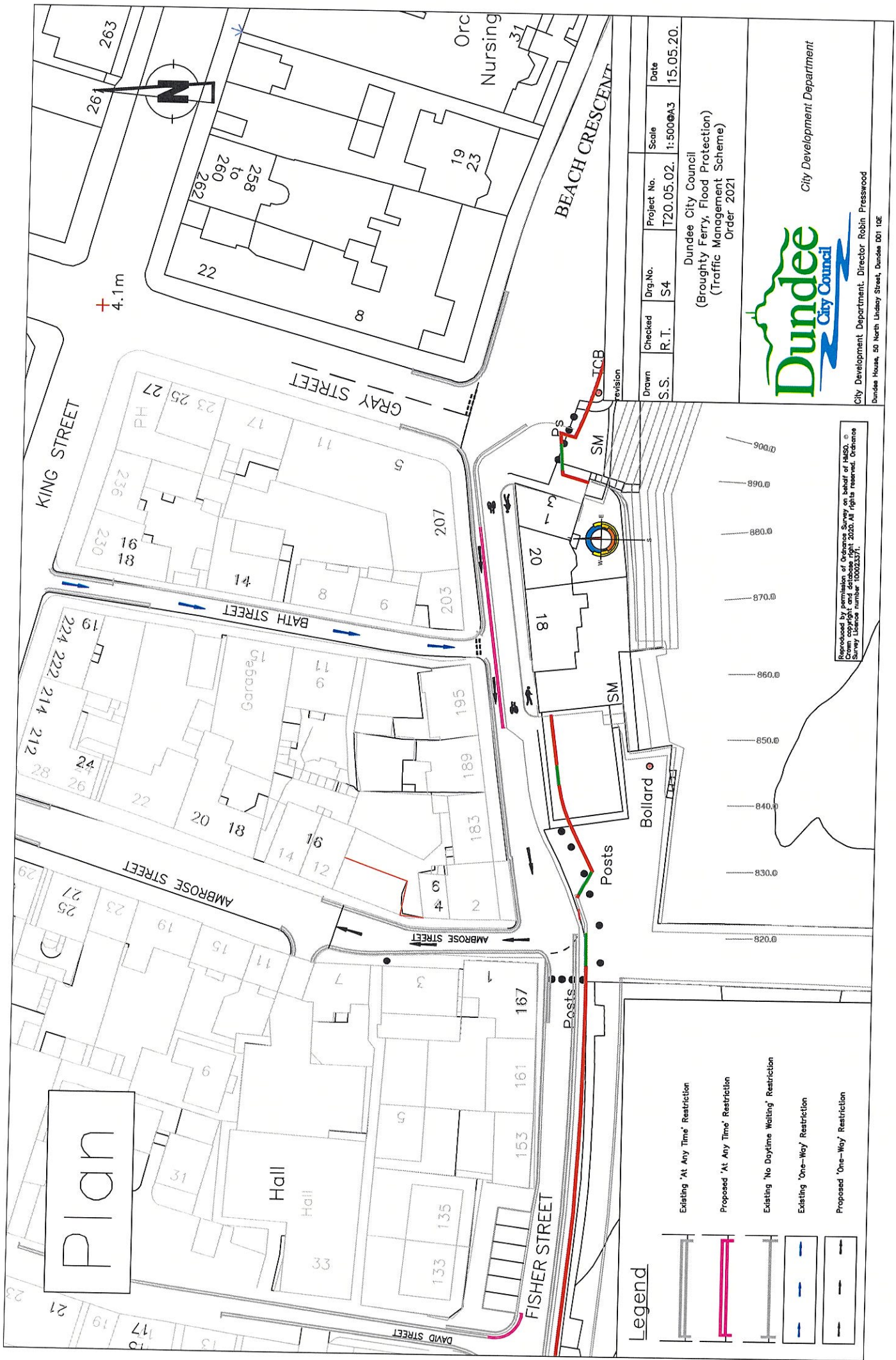
Hall

188 190 186  
 170 168 166  
 194 194 198  
 200 194 202

31 27 29 21 25 21 19 23 31  
 32 28 20 18 19 17 15 11 9  
 34 32 30 28 26 24 22 20 18 16 14 12 10 8 6 4 2  
 36 32 30 28 26 24 22 20 18 16 14 12 10 8 6 4 2  
 35 30 28 26 24 22 20 18 16 14 12 10 8 6 4 2  
 37 61 63 65 67 71 73 79 83 85 87 89  
 31 27 29 21 25 21 19 23 31  
 32 28 20 18 19 17 15 11 9  
 34 32 30 28 26 24 22 20 18 16 14 12 10 8 6 4 2  
 36 32 30 28 26 24 22 20 18 16 14 12 10 8 6 4 2  
 35 30 28 26 24 22 20 18 16 14 12 10 8 6 4 2  
 37 61 63 65 67 71 73 79 83 85 87 89



# Plan



Reproduced by permission of Ordnance Survey on behalf of HMSO. © Crown Copyright and the Controller of Her Majesty's Stationery Office. All rights reserved. Ordnance Survey Licence number 100023271.

Legend	
	Existing 'At Any Time' Restriction
	Proposed 'At Any Time' Restriction
	Existing 'No Daytime Waiting' Restriction
	Existing 'One-Way' Restriction
	Proposed 'One-Way' Restriction

Drawn	Checked	Drwg.No.	Project No.	Scale	Date
S.S.	R.T.	S4	T20.05.02.	1:500@A3	15.05.20.

Dundee City Council  
 (Broughty Ferry, Flood Protection)  
 (Traffic Management Scheme)  
 Order 2021

City Development Department  
 City Development Department, Director Robin Presswood  
 Dundee House, 50 North Lindsay Street, Dundee DD1 1QE

+ 4.1m



Bowling Green

El Sub Sta

ST VINCENT STREET

Broughty Ferry 99 Club

CASTLE APPROACH

Posts

High Water Springs

Plan

BEACH CRESCENT

BEACH CRESCENT

Shingle

Legend



Proposed 'At Any Time' Restriction

revision

Drawn	Checked	Des.No.	Project No.	Scale	Date
S.S.	R.T.	S5	T20.05.02.	1:500@A3	15.05.20.

Dundee City Council  
 (Broughty Ferry, Flood Protection)  
 (Traffic Management Scheme)  
 Order 2021



City Development Department

City Development Department. Director: Robin Presswood  
 Dundee House, 50 North Lindsay Street, Dundee DD1 1QE

Reproduced by permission of Ordnance Survey on behalf of HMCo. Crown copyright and database right 2020. All rights reserved. Ordnance Survey Licence number 10002374.



**DUNDEE CITY COUNCIL  
ROAD TRAFFIC REGULATION  
ACT 1984**

**DUNDEE CITY COUNCIL (BROUGHTY  
FERRY, FLOOD PREVENTION)  
(TRAFFIC MANAGEMENT SCHEME)  
ORDER 2022**

2022

Head of Democratic and Legal Services  
Dundee City Council  
City Square  
DUNDEE