

Schedule

Areas of Footpaths to be Stopped Up.

The footpaths situated within the Charleston area of Dundee shown hatched black on the 4 attached Plans with Reference T20-10-02 and numbered S1, S2, S3 and S4 will be stopped up as follows:

BALGARTHNO ROAD TO GOURDIE TERRACE

From the north heel line of Balgarthno Road to the southeast edge of carriageway of Gourdie Terrace distance of 36.5 metres or thereby.

INVERCRAIG PLACE TO CHARLESTON ROAD FOOTPATH

From the north heel line of Invercraig Place to the west heel line of Charleston Road, a distance of 60 metres or thereby.

BALGARTHNO ROAD TO GOURDIE PLACE (ALL LEGS)



From their junctions with the north heel line of Balgarthno Road to the junction with the south heel line of Gourdie Place, a combined distance of 116 metres or thereby.

BUTTAR'S ROAD (FOOTPATH NORTH OF NO 32 BUTTAR'S ROAD)

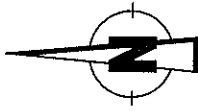
For its entire length, a distance of 52.5 metres or thereby.

BUTTAR'S ROAD (FOOTPATH NORTH OF NO 26 BUTTAR'S PLACE)

For its entire length, a distance of 60 metres or thereby.

.....  Witness  Legal Manager

Plan



Shelter

GOURDIE TERRACE

BALGARTHNO ROAD

BALGARTHNO STREET

Play Area

Path

Legend



Area of Footpath
to be Stopped Up

revision

Drawn	Checked	Drw.No.	Project No.	Scale	Date
S.S.	R.T.	S1	T2010.02	1:1500@A3	09.10.20.

Dundee City Council
 (Charleston Area, Dundee)
 (Stopping up of Footpaths)
 Order 2021

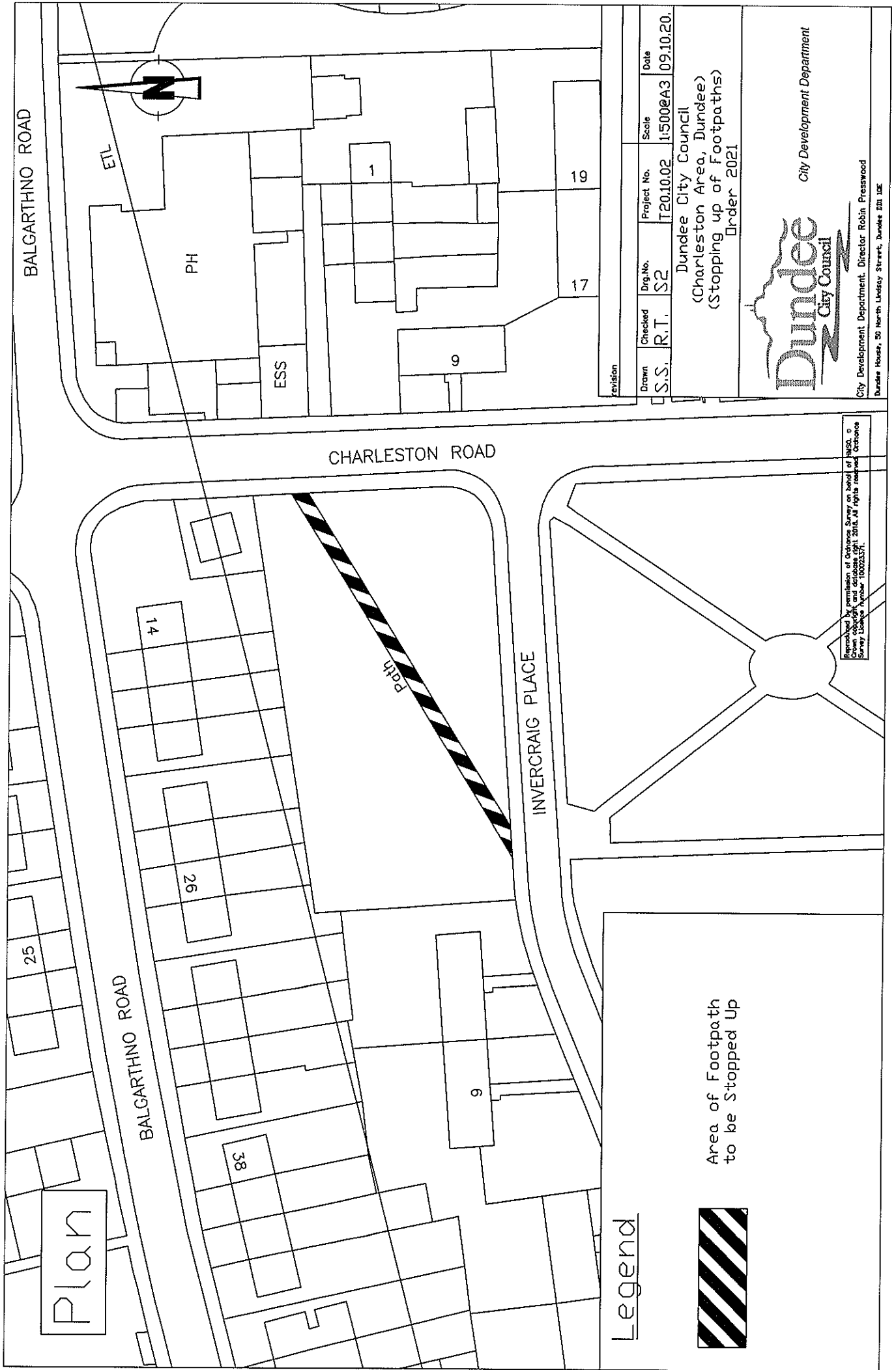


City Development Department

City Development Department, Director Robin Presswood

Dundee House, 50 North Lindsay Street, Dundee DD1 1UE

Reproduced by permission of Ordnance Survey on behalf of Her Majesty's Stationery Office. All rights reserved. Ordnance Survey Licence number: 100032371



Plan

Legend



Area of Footpath
to be Stopped Up

Reproduced by permission of Ordnance Survey on behalf of HMSS. ©
Crown Copyright 2016. All rights reserved.
Survey Licence number 100023371.

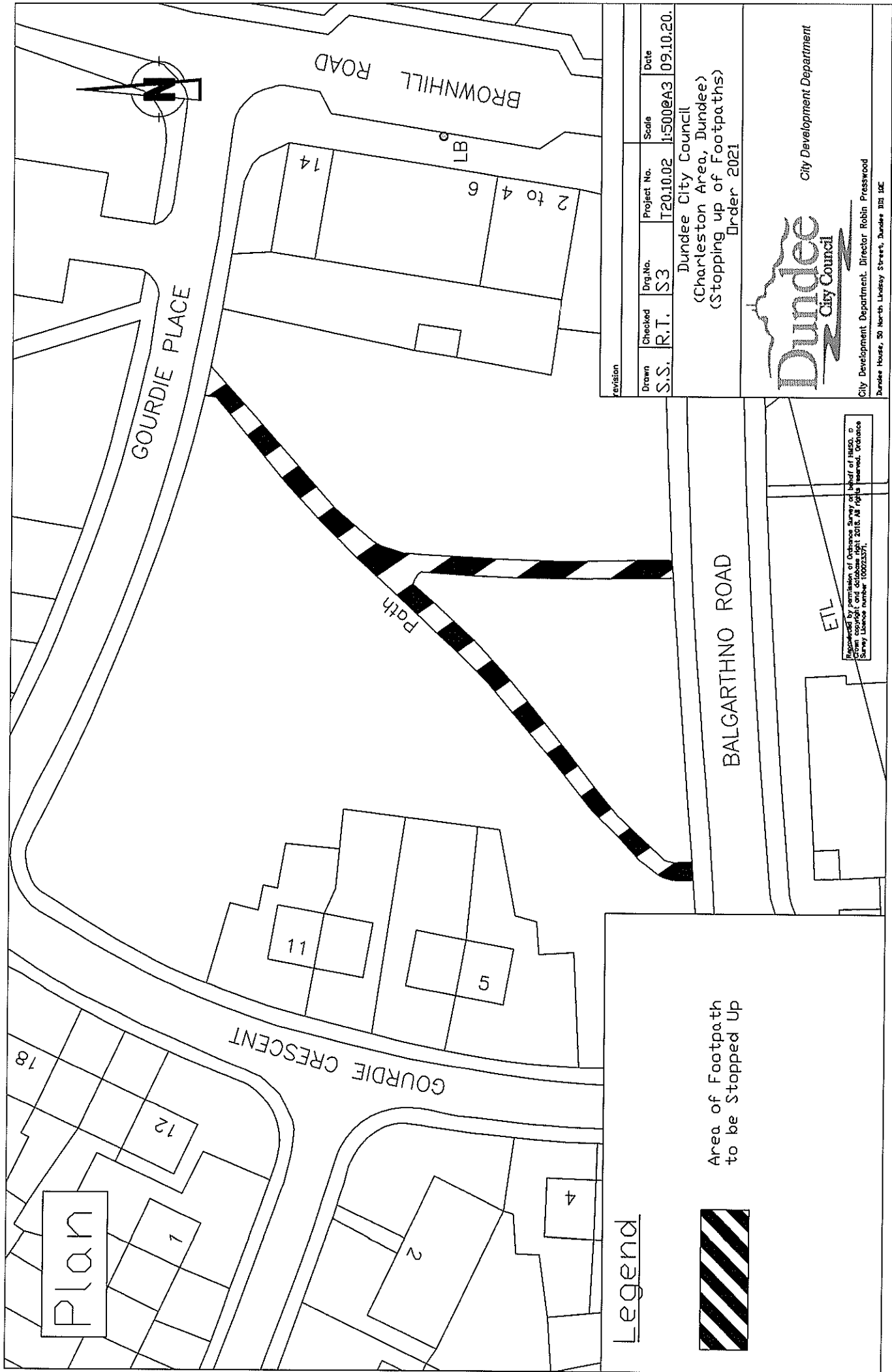
revision	Drawn	Checked	Drawn No.	Project No.	Scale	Date
	S.S.	R.T.	S2	T20.10.02	1:500@A3	09.10.20.

Dundee City Council
(Charleston Area, Dundee)
(Stopping up of Footpaths)
Order 2021

City Development Department

Dundee
City Council

City Development Department
City Development Department Director Robin Presswood
Dundee House, 50 North Lindsay Street, Dundee DD1 1SE



Plan

Legend



Area of Footpath
to be Stopped Up

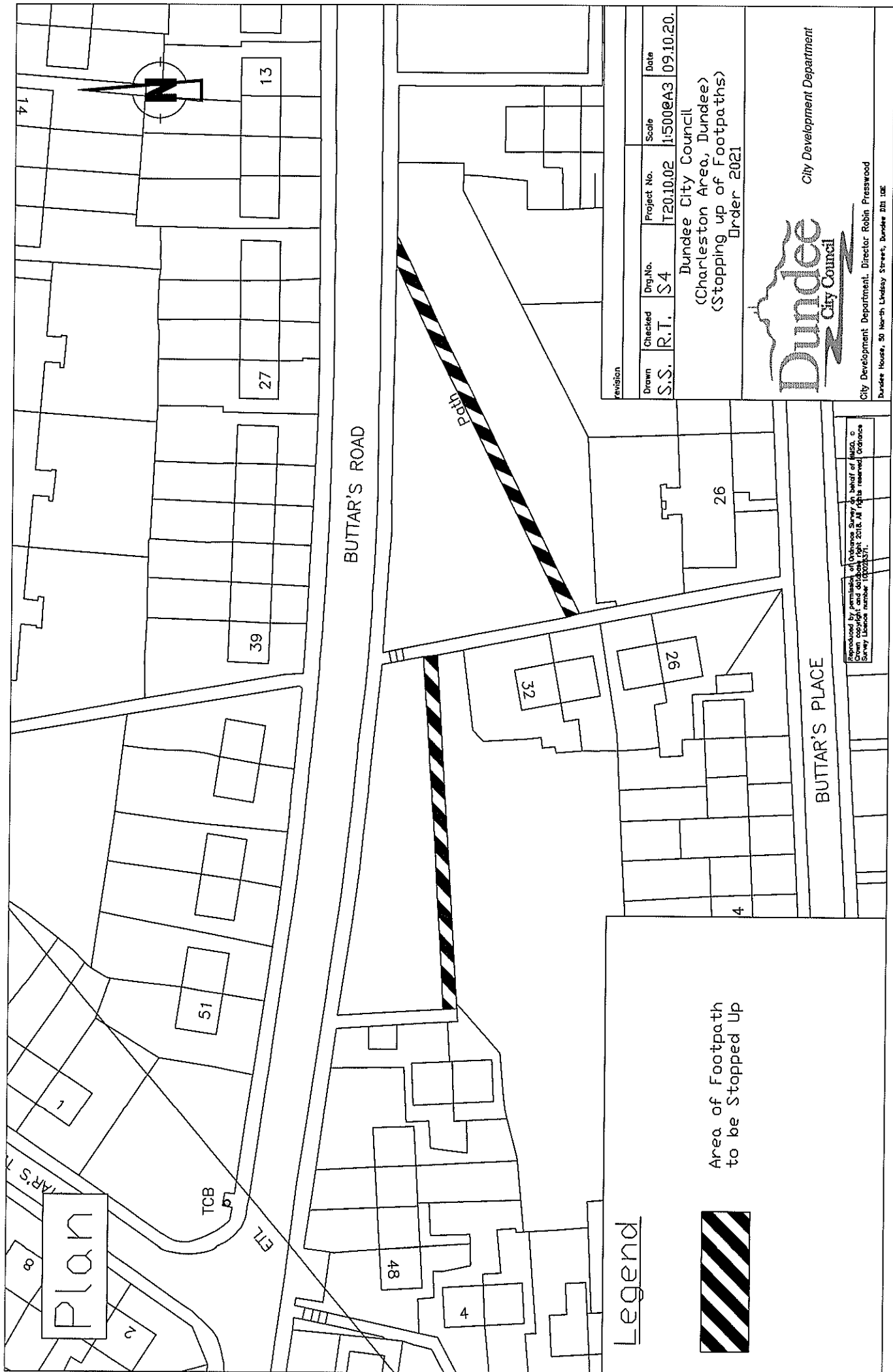
revision	Drawn	Checked	Drawn No.	Project No.	Scale	Date
	S.S.	R.T.	S3	T20.10.02	1:500@A3	09.10.20.

Dundee City Council
(Charleston Area, Dundee)
(Stopping up of Footpaths)
Order 2021

City Development Department
City Development Department, Director Robin Presswood
Dundee House, 30 North Lindsay Street, Dundee DD1 1SE

Approved by permission of Ordnance Survey on behalf of HMCo. © Crown Copyright 2016. All rights reserved. Ordnance Survey Licence number: 100023371.





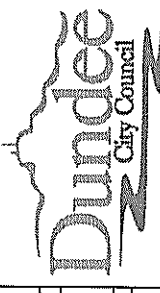
PLAN

Legend



Area of Footpath
to be Stopped Up

revision			
Drawn	Checked	Proj. No.	Date
S.S.	R.T.	T20.10.02	09.10.20.
Scale 1:500 @ A3 Dundee City Council (Charleston Area, Dundee) (Stopping up of Footpaths) Order 2021			



City Development Department

City Development Department, Director Robin Presswood
 Dundee House, 50 North Lindsay Street, Dundee DD1 1AE

Reproduced by permission of Ordnance Survey on behalf of HMSO. © Crown Copyright and Geographical Data. All rights reserved. Ordnance Survey Licence number: 100033771.

**TOWN AND COUNTRY PLANNING
(SCOTLAND) ACT 1997**

**DUNDEE CITY COUNCIL
(CHARLESTON AREA, DUNDEE)
(STOPPING-UP) ORDER 2021**

2021

Roger Mennie
Head of Democratic and Legal Services
City Square
DUNDEE