



Schedule

Areas of Footpaths to be Stopped Up.

The footpaths situated within the Charleston area of Dundee shown hatched black on the 4 attached Plans with Reference T20-10-02 and numbered S1, S2, S3 and S4 will be stopped up as follows:

**BALGARTHNO ROAD TO GOURDIE TERRACE**

From the north heel line of Balgarthno Road to the southeast edge of carriageway of Gourdie Terrace distance of 36.5 metres or thereby.

**INVERCRAIG PLACE TO CHARLESTON ROAD FOOTPATH**

From the north heel line of Invercraig Place to the west heel line of Charleston Road, a distance of 60 metres or thereby.

**BALGARTHNO ROAD TO GOURDIE PLACE (ALL LEGS)**

From their junctions with the north heel line of Balgarthno Road to the junction with the south heel line of Gourdie Place, a combined distance of 116 metres or thereby.

**BUTTAR'S ROAD (FOOTPATH NORTH OF NO 32 BUTTAR'S ROAD)**

For its entire length, a distance of 52.5 metres or thereby.

**BUTTAR'S ROAD (FOOTPATH NORTH OF NO 26 BUTTAR'S PLACE)**

For its entire length, a distance of 60 metres or thereby.

.....*Robert*..... Witness .....*[Signature]*..... Legal Manager



Shelter

09

05

16

71

37

77

17

11

BALGARTHNO STREET

BALGARTHNO ROAD

GOURDIE TERRACE

Path

Play Area

Path

Wn Court

Plan

1

2

12


2

73

Legend



Area of Footpath to be Stopped Up

Revision		Drawn	Checked	Drw. No.	Project No.	Scale	Date
		S.S.	R.T.	S1	T20.10.02	1:500@A3	09.10.20.
Dundee City Council (Charleston Area, Dundee) (Stopping up of Footpaths) Order 2021							
 City Development Department							
City Development Department, Director Robin Presswood Dundee House, 50 North Lindsay Street, Dundee DD1 1SE							

Reproduced by permission of Ordnance Survey under licence. Drawn on original layout of 2018. All rights reserved. Ordnance Survey Licence Number: 100023371.

BALGARTHNO ROAD



ETL

PH

ESS

1

16

17

9

Revision

Drawn	Checked	Drwg. No.	Project No.	Scale	Date
S.S.	R.T.	S2	T20.10.02	1:500EA3	09.10.20.

Dundee City Council  
 (Charleston Area, Dundee)  
 (Stopping up of Footpaths)  
 Order 2021



City Development Department

City Development Department, Director Robin Presswood  
 Dundee House, 50 North Lindsay Street, Dundee DD1 1SE

CHARLESTON ROAD

14

26

25

BALGARTHNO ROAD

38

6

INVERCRAIG PLACE

Path

Reproduced by permission of Ordnance Survey on behalf of HMSO. ©  
 Crown copyright and database right 2018. All rights reserved. Ordnance  
 Survey Licence number: 100025271.

Plan

Legend



Area of Footpath  
to be Stopped Up



GOURDIE PLACE

BROWNHILL ROAD

Path

BALGARTHNO ROAD

ETL

GOURDIE CRESCENT

Plan

18

12

1

11

5

2

4

2 to 4

6

14

LB

Legend

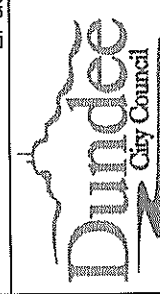


Area of Footpath to be Stopped Up

revision

Drawn	Checked	Drsg.No.	Project No.	Scale	Date
S.S.	R.T.	S3	T20.10.02	1:500@A3	09.10.20.

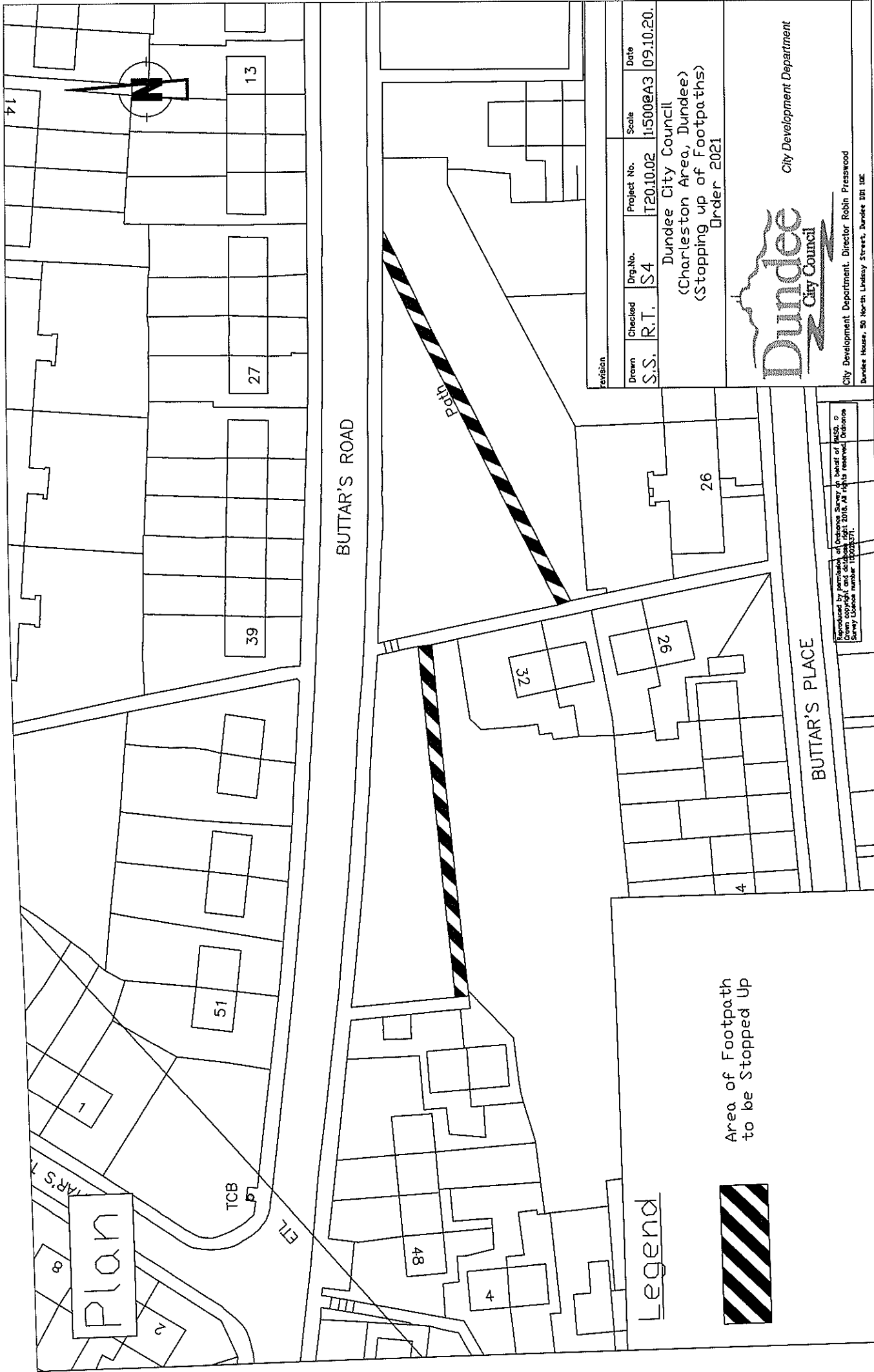
Dundee City Council  
 (Charleston Area, Dundee)  
 (Stopping up of Footpaths)  
 Order 2021



City Development Department

City Development Department, Director Robin Presswood  
 Dundee House, 50 North Lindsay Street, Dundee DD8 1AE

Reproduced by permission of Ordnance Survey on behalf of HMSS. ©  
 Crown copyright and database right 2018. All rights reserved. Ordnance  
 Survey license number 100025274.



PLAN

TCB

ETL

48

4

51

39

27

13

14

BUTTAR'S ROAD

BUTTAR'S PLACE

Area of Footpath  
to be Stopped Up



Legend

Revision		Drawn	Checked	Dwg. No.	Project No.	Scale	Date
		S.S.	R.T.	S4	T20.10.02	1:500EA3	09.10.20.

Dundee City Council  
(Charleston Area, Dundee)  
(Stopping up of Footpaths)  
Order 2021

Dundee City Council  
City Development Department

City Development Department, Director Robin Presswood  
Dundee House, 50 North Lindsay Street, Dundee DD1 1ZE

Reproduced by permission of Ordnance Survey on behalf of HMSO. © Crown copyright and/or its licensors. All rights reserved. Ordnance Survey Licence number: 100029271.

**TOWN AND COUNTRY PLANNING  
(SCOTLAND) ACT 1997**

**DUNDEE CITY COUNCIL  
(CHARLESTON AREA, DUNDEE)  
(STOPPING-UP) ORDER 2021**

2021

Roger Mennie  
Head of Democratic and Legal Services  
City Square  
DUNDEE