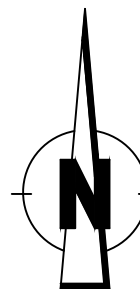


Plan



Wn Court

BALGARTHNO STREET


GOURDIE TERRACE

BALGARTHNO ROAD

Shelter

Path

Legend



Area of Footpath to be Stopped Up

Play Area

Path

revision					
Drawn	Checked	Drg.No.	Project No.	Scale	Date
S.S.	R.T.	S1	T20.10.02	1:500@A3	09.10.20.

Dundee City Council
(Charleston Area, Dundee)
(Stopping up of Footpaths)
Order 2021



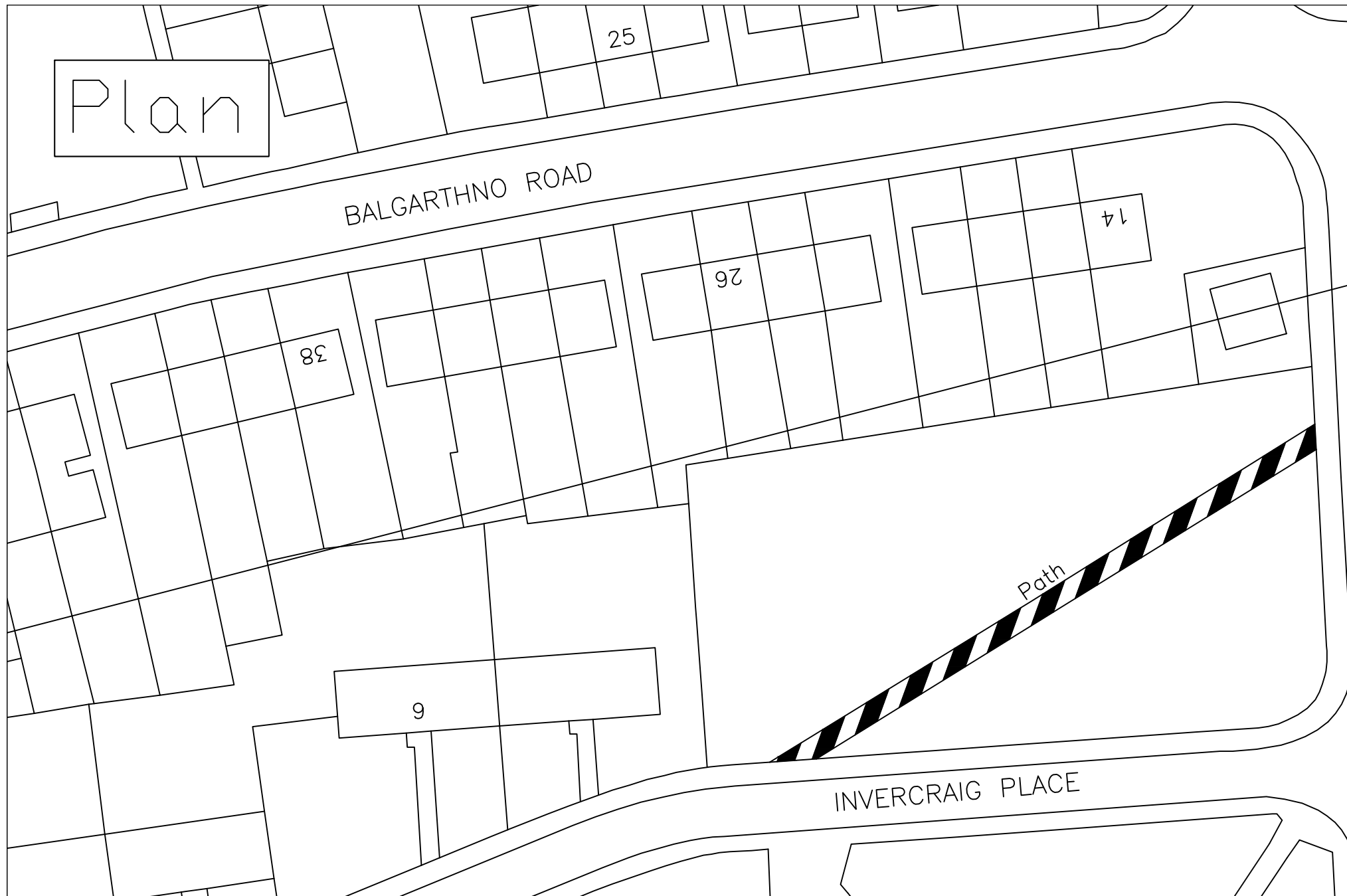
City Development Department

Reproduced by permission of Ordnance Survey on behalf of HMSO. © Crown copyright and database right 2018. All rights reserved. Ordnance Survey Licence number 100023371.

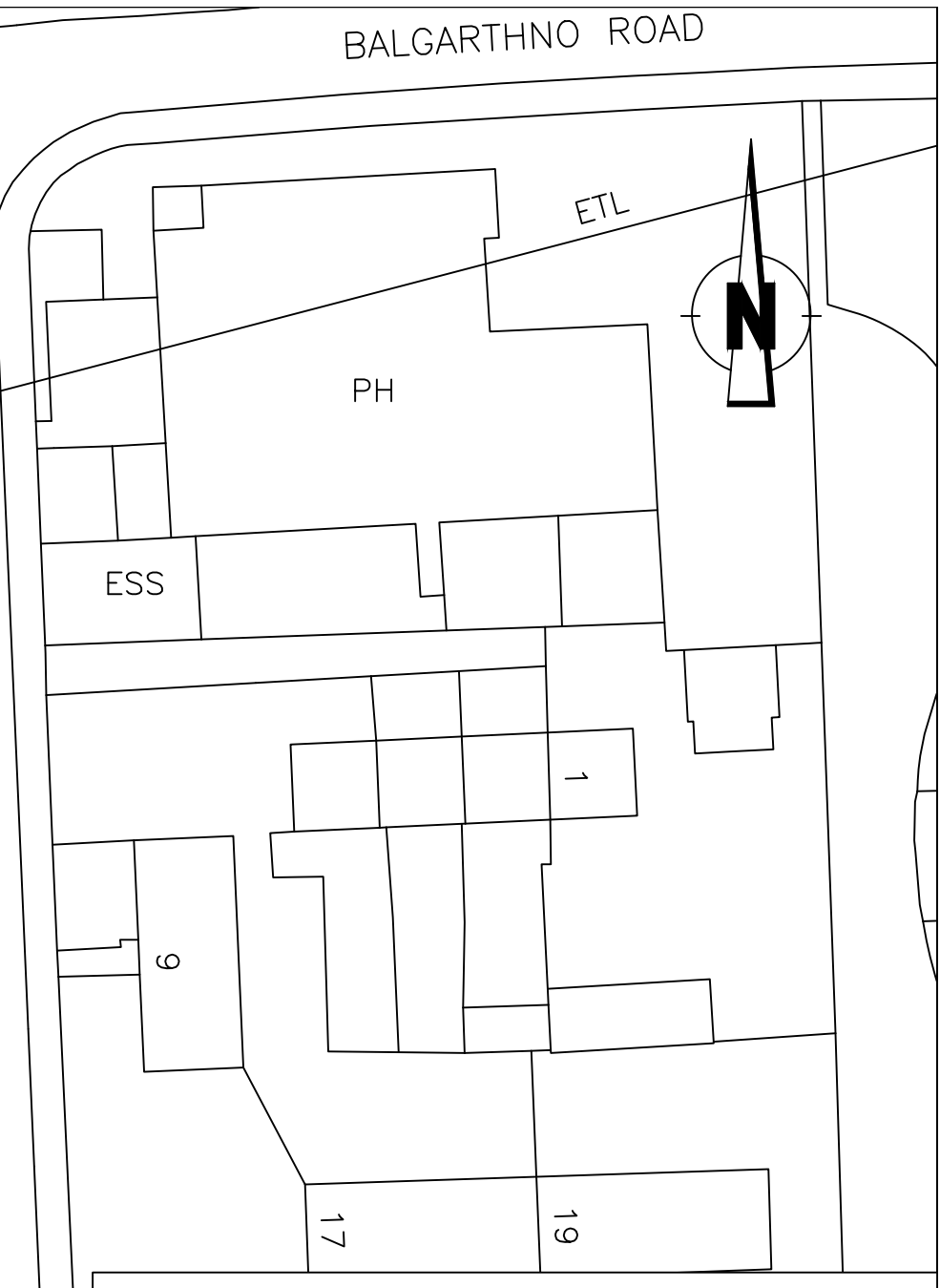
City Development Department, Director Robin Presswood

Dundee House, 50 North Lindsay Street, Dundee DD1 1QE

Plan



CHARLESTON ROAD



BALGARTHNO ROAD

ETL

PH

ESS

1

6

17

19

Legend



Area of Footpath to be Stopped Up

revision					
Drawn	Checked	Drg.No.	Project No.	Scale	Date
S.S.	R.T.	S2	T20.10.02	1:500@A3	09.10.20.

Dundee City Council
 (Charleston Area, Dundee)
 (Stopping up of Footpaths)
 Order 2021



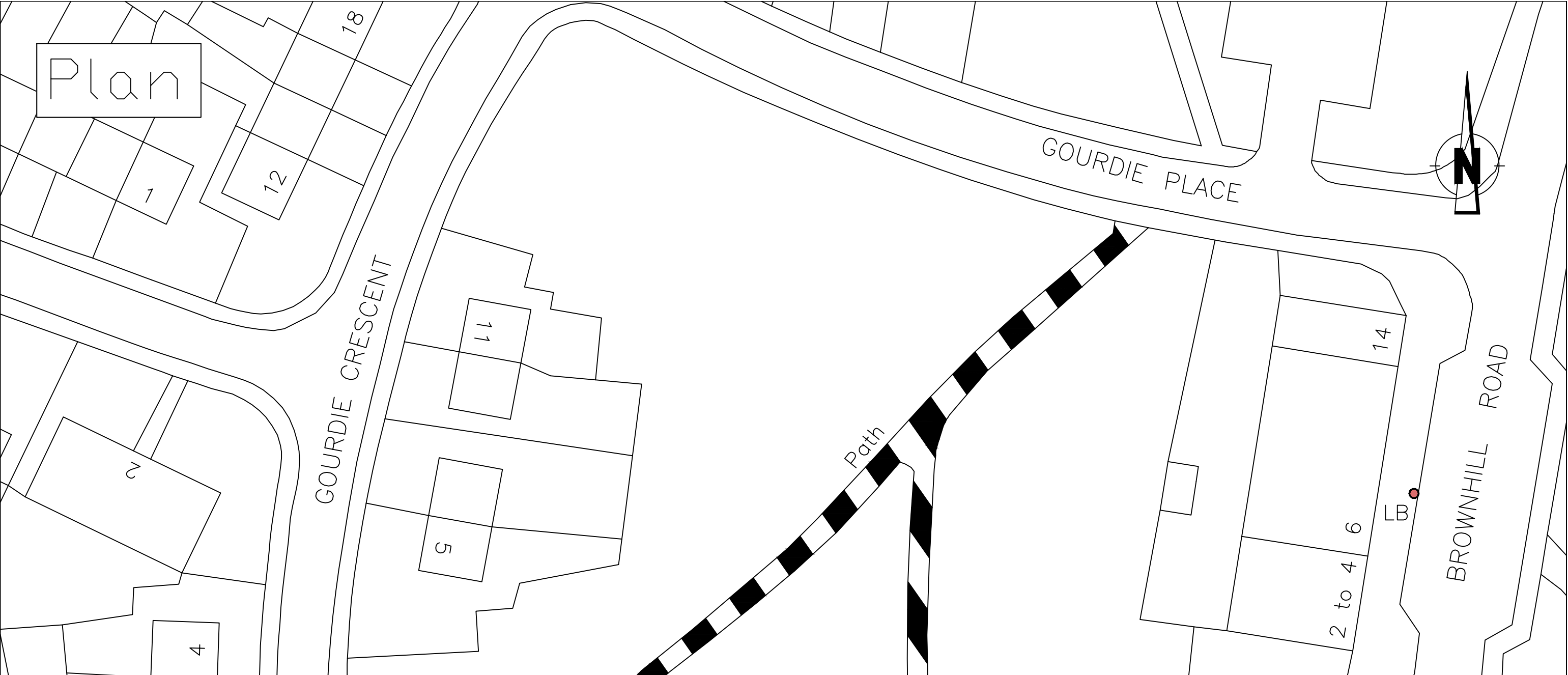
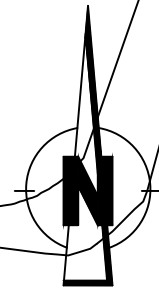
City Development Department

Reproduced by permission of Ordnance Survey on behalf of HMSO. ©
 Crown copyright and database right 2018. All rights reserved. Ordnance
 Survey Licence number 100023371.

City Development Department, Director Robin Presswood

Dundee House, 50 North Lindsay Street, Dundee DD1 1QE

Plan



Legend



Area of Footpath to be Stopped Up

revision

Drawn	Checked	Drg.No.	Project No.	Scale	Date
S.S.	R.T.	S3	T20.10.02	1:500@A3	09.10.20.

Dundee City Council
(Charleston Area, Dundee)
(Stopping up of Footpaths)
Order 2021



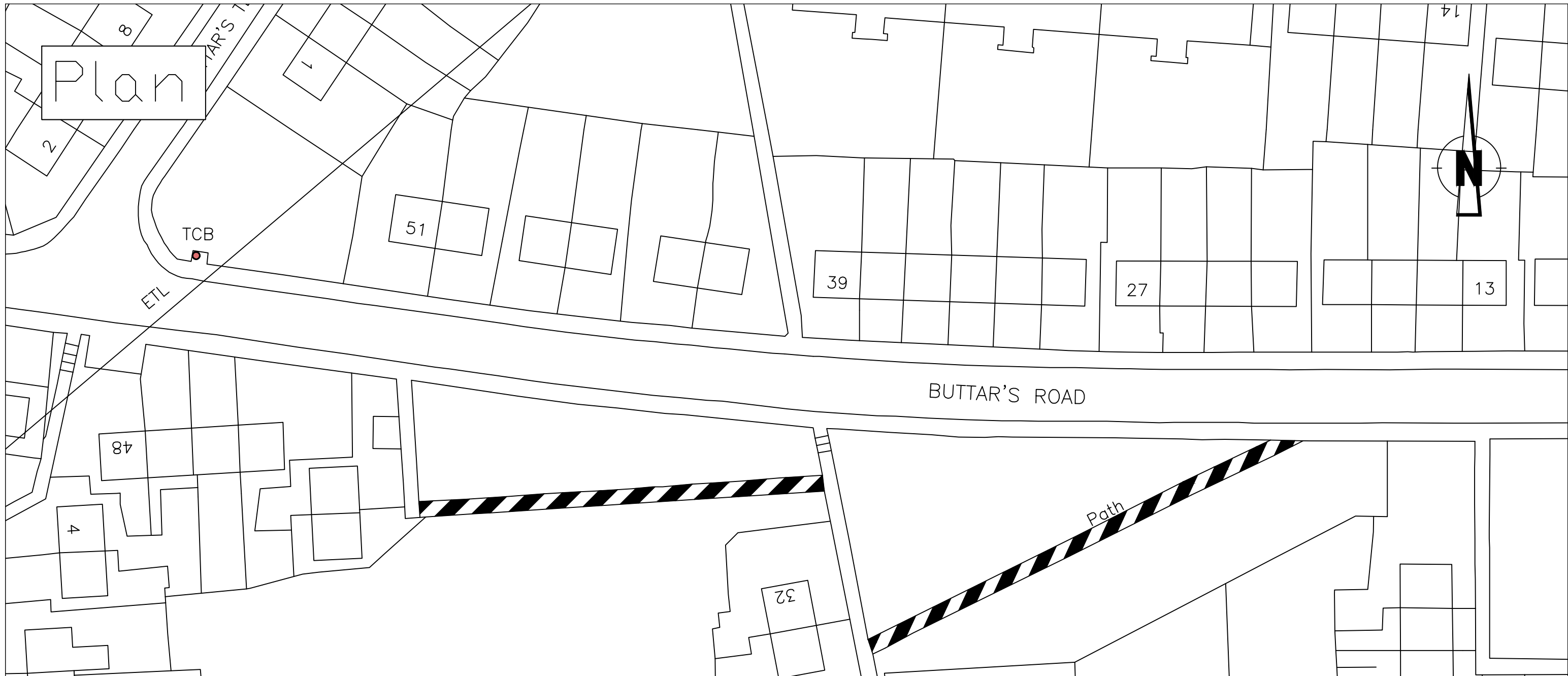
City Development Department

City Development Department, Director Robin Presswood

Dundee House, 50 North Lindsay Street, Dundee DD1 1QE

Reproduced by permission of Ordnance Survey on behalf of HMSO. © Crown copyright and database right 2018. All rights reserved. Ordnance Survey Licence number 100023371.

Plan



Legend



Area of Footpath to be Stopped Up

revision					
Drawn	Checked	Drg.No.	Project No.	Scale	Date
S.S.	R.T.	S4	T20.10.02	1:500@A3	09.10.20.

Dundee City Council
(Charleston Area, Dundee)
(Stopping up of Footpaths)
Order 2021



City Development Department

City Development Department, Director Robin Presswood
Dundee House, 50 North Lindsay Street, Dundee DD1 1QE

Reproduced by permission of Ordnance Survey on behalf of HMSO. © Crown copyright and database right 2018. All rights reserved. Ordnance Survey Licence number 100023371.