

SCHEDULE

Area of Carriageway to be Prohibited for Vehicular Movement

Those areas of carriageway within Eliza Street and Craigie Street, Dundee depicted on the attached plan no T21-08-04 will be prohibited for vehicular movement.

ELIZA STREET (SOUTHEAST SECTION)

From its junction with Albert Street northwestwards to the end of carriageway, a distance of 34.5 metres or thereby.

CRAIGIE STREET

From a point 53 metres or thereby westwards from its junction with Kemback Street westwards to the end of carriageway, a distance of 28 metres or thereby.

ORDERS TO BE VARIED

A. In The Dundee City Council (North Eastern Area, Dundee) (Waiting and Restrictions) Order 2012

In the Schedule

In Part I

At Item 27. **CRAIGIE STREET**

In (a) **North side** thereof;
Sub-paragraph (i), is deleted.

At Item 27. **CRAIGIE STREET**

In (a) **North side** thereof;
In line 1 of sub-paragraph (ii), the words "14 metres" are deleted and replaced by the words "11 metres"

At Item 27. **CRAIGIE STREET**

In (b) **South side** thereof;
Sub-paragraph (i), is deleted.

In the Schedule

In Part II

At Item 6. **CRAIGIE STREET**

In line 1, the words "62 metres" are deleted and replaced by the words "48 metres"

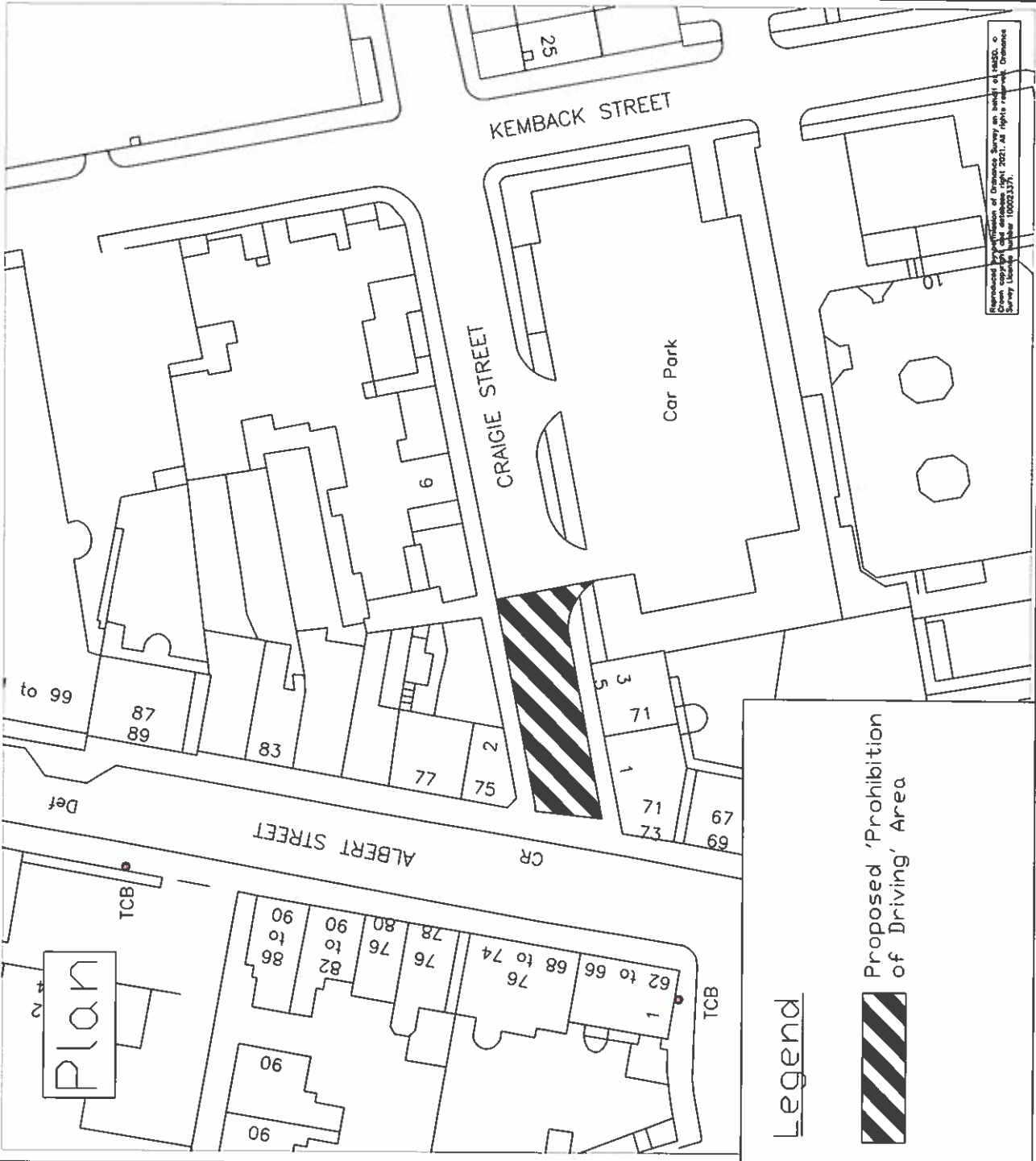
In the Schedule

In Part III

At Item 7. **CRAIGIE STREET**

In **North side** thereof;
Sub-paragraph (iii), is deleted

 a roberts Witness [Signature] Legal Manager



Legend



Proposed 'Prohibition of Driving' Area

Approved by the Dundee City Council on 17.08.21. All rights reserved. Dundee City Council Survey Licence Number 10002337.

revision

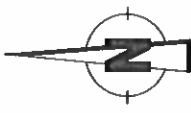
Drawn	Checked	Dwg.No.	Project No.	Scale	Date
S.S.	R.T.	S1	T21-08-04	1:500@A3	17.08.21

Dundee City Council
 (Craigie Street & Eliza Street, Dundee)
 (Prohibition of Driving & Variation of Waiting Restrictions)
 Order 2022

Dundee
City Council

City Development Department

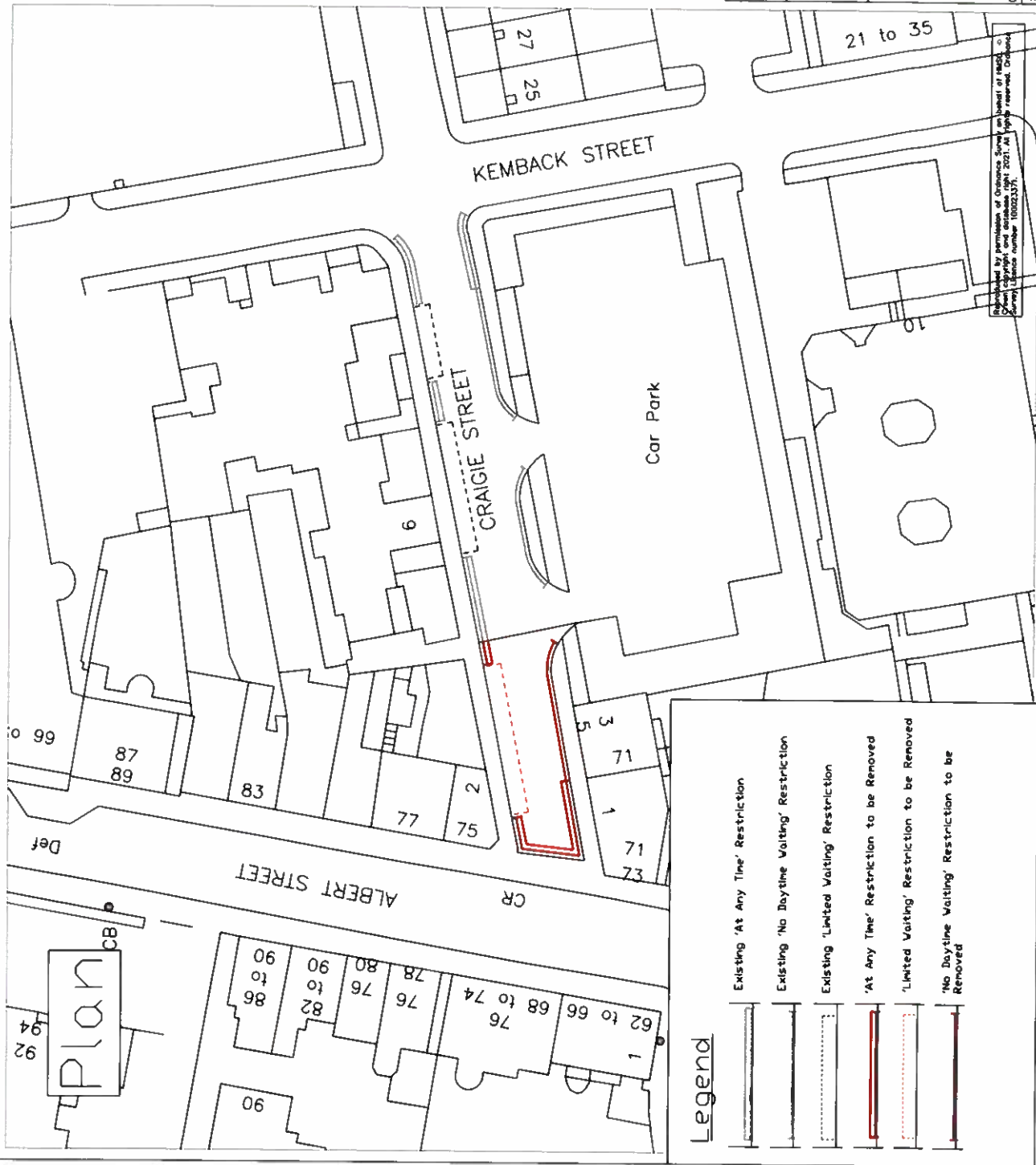
City Development Department, Director Robin Presswood
 Dundee House, 30 North Lindsay Street, Dundee DD1 1DC



Drawn	Checked	Drg.No.	Project No.	Scale	Date
S.S.	R.T.	S2	T21-08-04	1:500@A3	17.08.21

Dundee City Council
 (Craigie Street & Eliza Street, Dundee)
 (Prohibition of Driving & Variation of Waiting Restrictions)
 Order 2022


 Dundee City Council
 City Development Department
 City Development Department, Director Robin Presswood
 Dundee House, 20 North Lindsay Street, Dundee DD1 1BE



Legend

	Existing 'At Any Time' Restriction
	Existing 'No Daytime Waiting' Restriction
	Existing 'Limited Waiting' Restriction
	'At Any Time' Restriction to be Removed
	'Limited Waiting' Restriction to be Removed
	'No Daytime Waiting' Restriction to be Removed

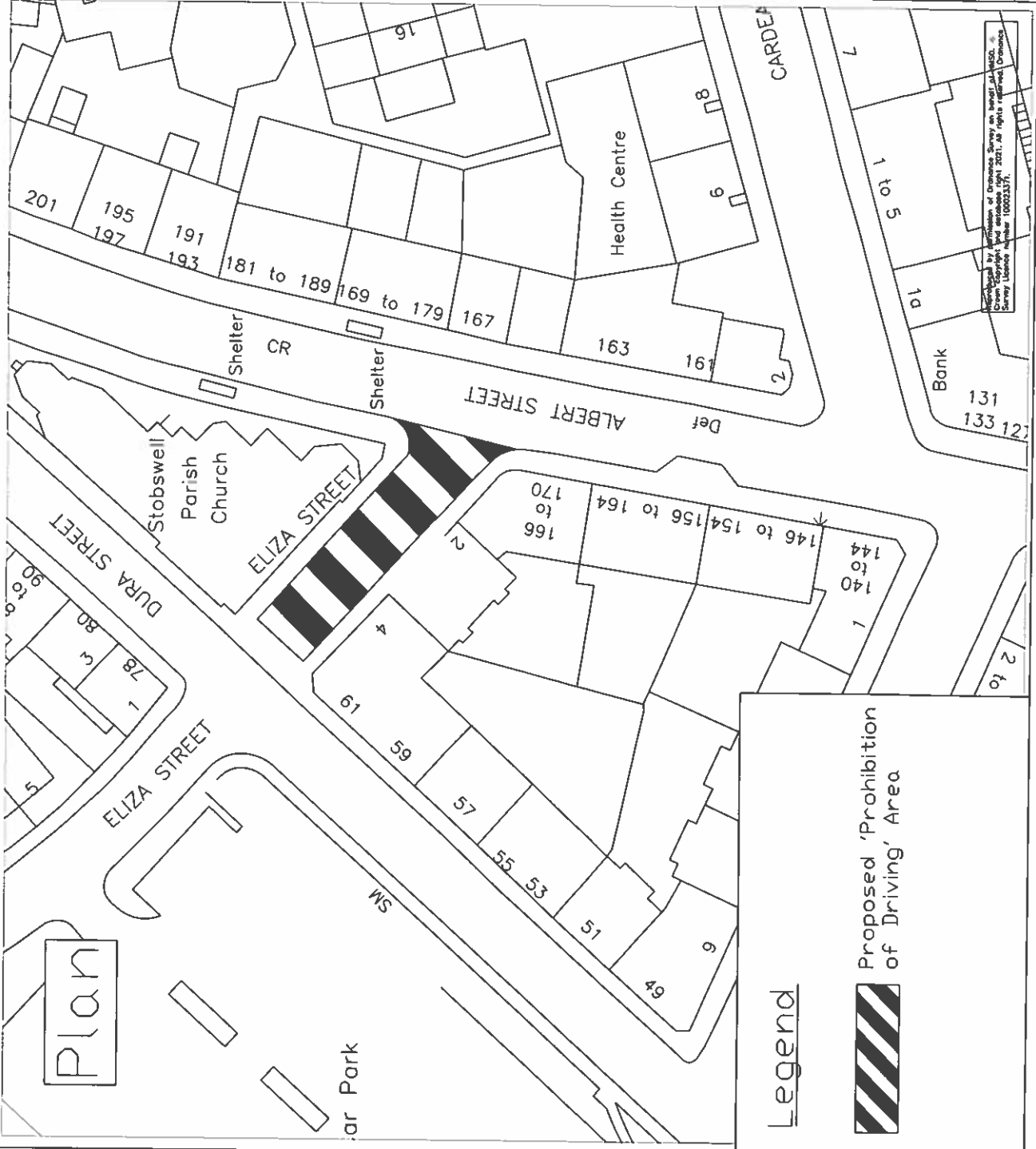


revision

Drawn	Checked	Drp.No.	Project No.	Scale	Date
S.S.	R.T.	S3	T21-08-04	1:500@A3	17.08.21

Dundee City Council
(Craigie Street & Eliza Street, Dundee)
(Prohibition of Driving & Variation of Waiting Restrictions)
Order 2022

Dundee City Council
City Development Department
City Development Department, Director Robin Presswood
Dundee House, 50 North Lindsay Street, Dundee DN1 1JG



Copyright by permission of Ordnance Survey on behalf of HMSO. © Crown Copyright 2021. All rights reserved. Ordnance Survey Licence number 100023371.

Plan

Legend



Proposed 'Prohibition of Driving' Area

**DUNDEE CITY COUNCIL
ROAD TRAFFIC REGULATION ACT
1984**

**DUNDEE CITY COUNCIL (CRAIGIE
STREET AND ELIZA STREET, DUNDEE)
(PROHIBITION OF DRIVING AND
VARIATION OF WAITING
RESTRICTIONS) ORDER 2022**

2022

Head of Democratic and Legal Services
21 City Square
DUNDEE