


# Plan

CASTLE APPROACH

MILL STREET



## Legend

 Proposed 'At Any Time' Restriction

 Permanent Road Closure (Mill Street)

revision					
Drawn	Checked	Org.No.	Project No.	Scale	Date
S.S.	R.T.	S0	T22-12-01	1:250@A1	28.11.22.

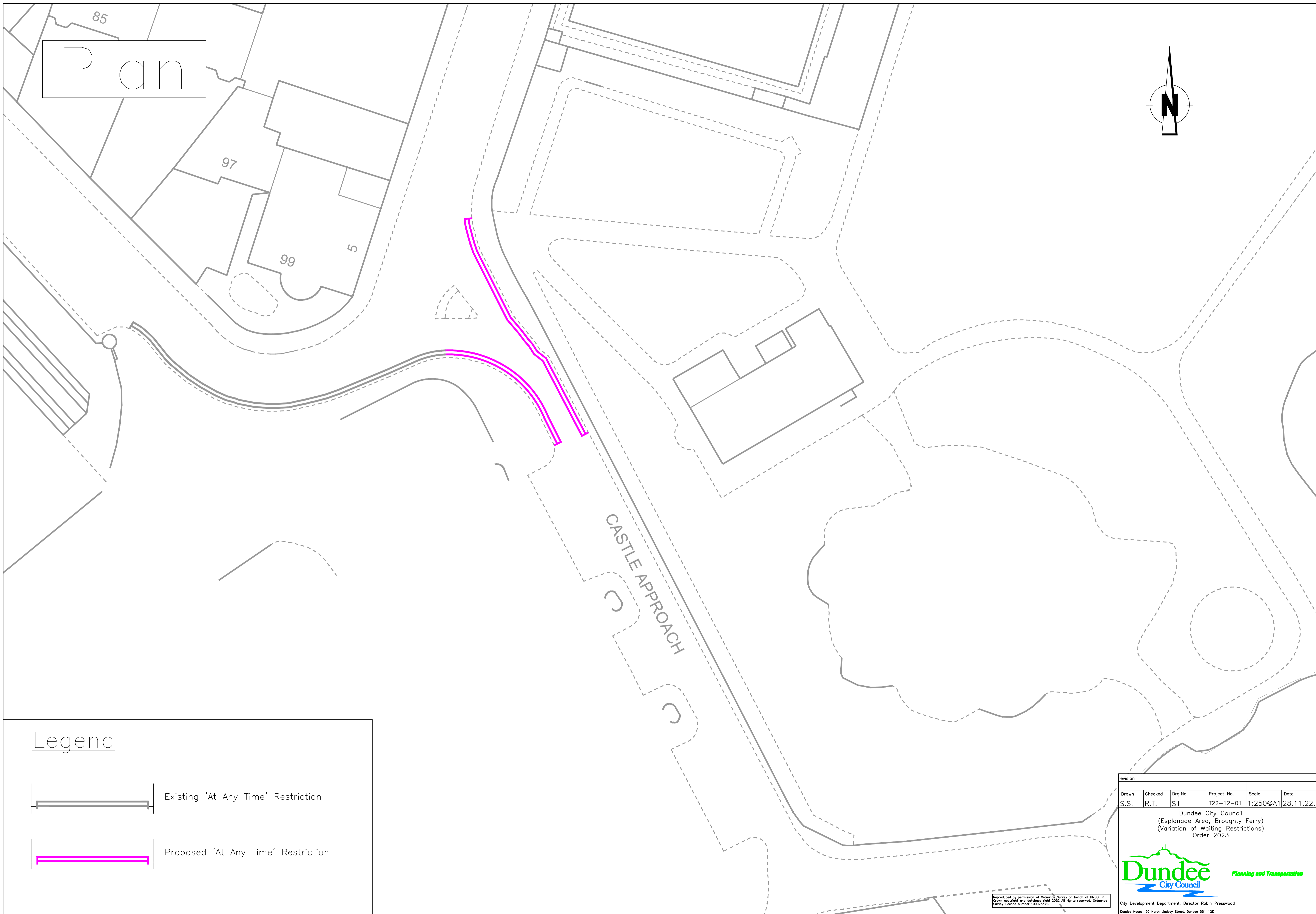
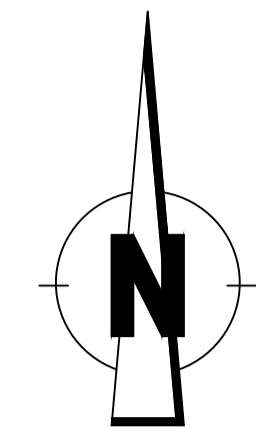
Dundee City Council  
(Esplanade Area, Broughty Ferry)  
(Variation of Waiting Restrictions)  
Order 2023





Reproduced by permission of Ordnance Survey on behalf of HMRS. ©  
Crown copyright and database right 2022. All rights reserved. Ordnance  
Survey Licence number 100023371.

City Development Department, Director Robin Presswood  
Dundee House, 50 North Lindsay Street, Dundee DD1 1GE

# Plan



## Legend

-  Existing 'At Any Time' Restriction
-  Proposed 'At Any Time' Restriction

revision					
Drawn	Checked	Org.No.	Project No.	Scale	Date
S.S.	R.T.	S1	T22-12-01	1:250@A1	28.11.22.

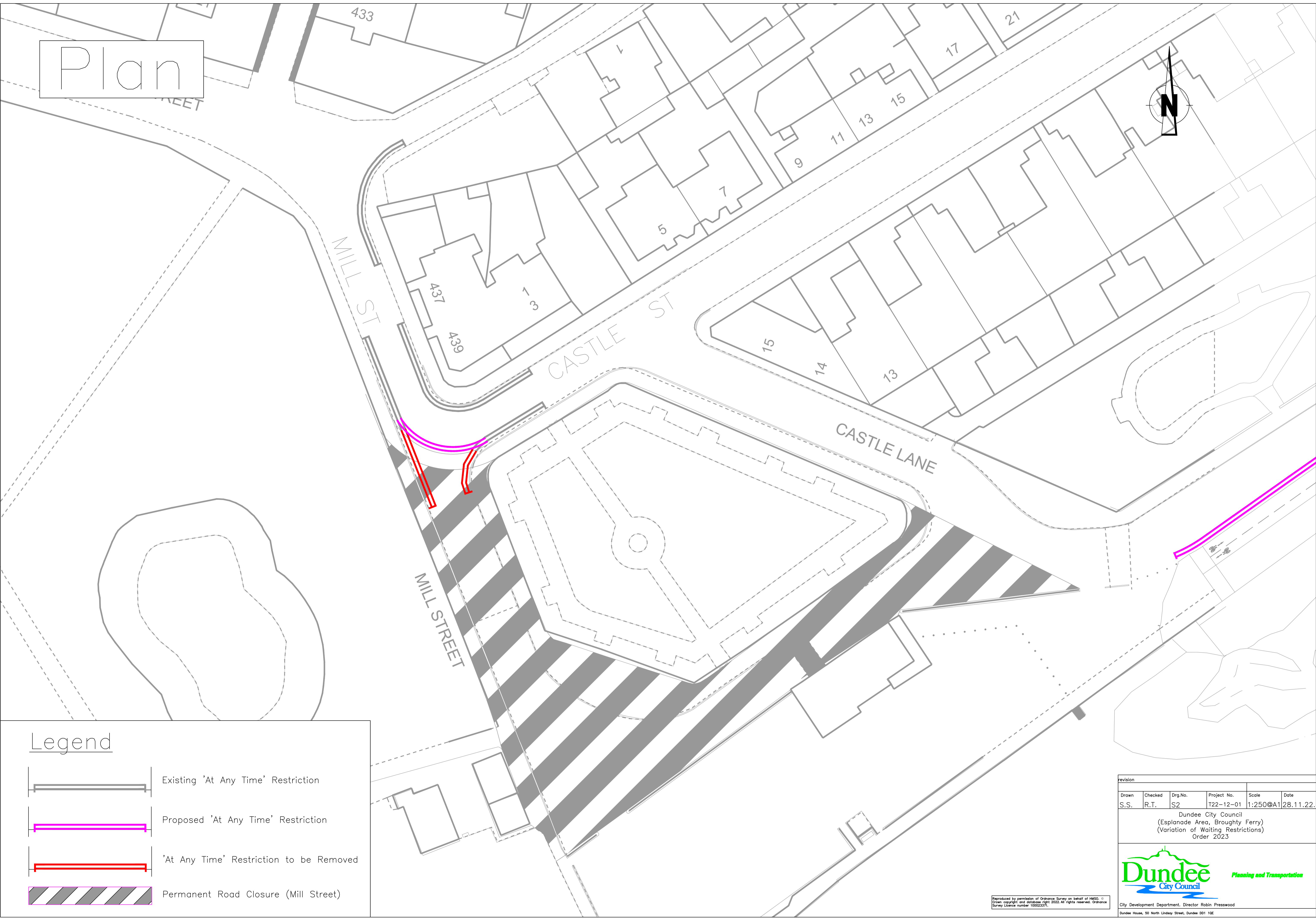
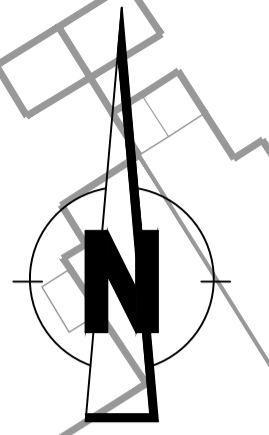
Dundee City Council  
(Esplanade Area, Broughtly Ferry)  
(Variation of Waiting Restrictions)  
Order 2023







City Development Department, Director Robin Presswood  
Dundee House, 50 North Lindsay Street, Dundee DD1 1GE

Reproduced by permission of Ordnance Survey on behalf of HMISO. © Crown copyright and database right 2022. All rights reserved. Ordnance Survey Licence number 10002307.

# Plan



## Legend

-  Existing 'At Any Time' Restriction
-  Proposed 'At Any Time' Restriction
-  'At Any Time' Restriction to be Removed
-  Permanent Road Closure (Mill Street)

revision					
Drawn	Checked	Org.No.	Project No.	Scale	Date
S.S.	R.T.	S2	T22-12-01	1:250@A1	28.11.22.

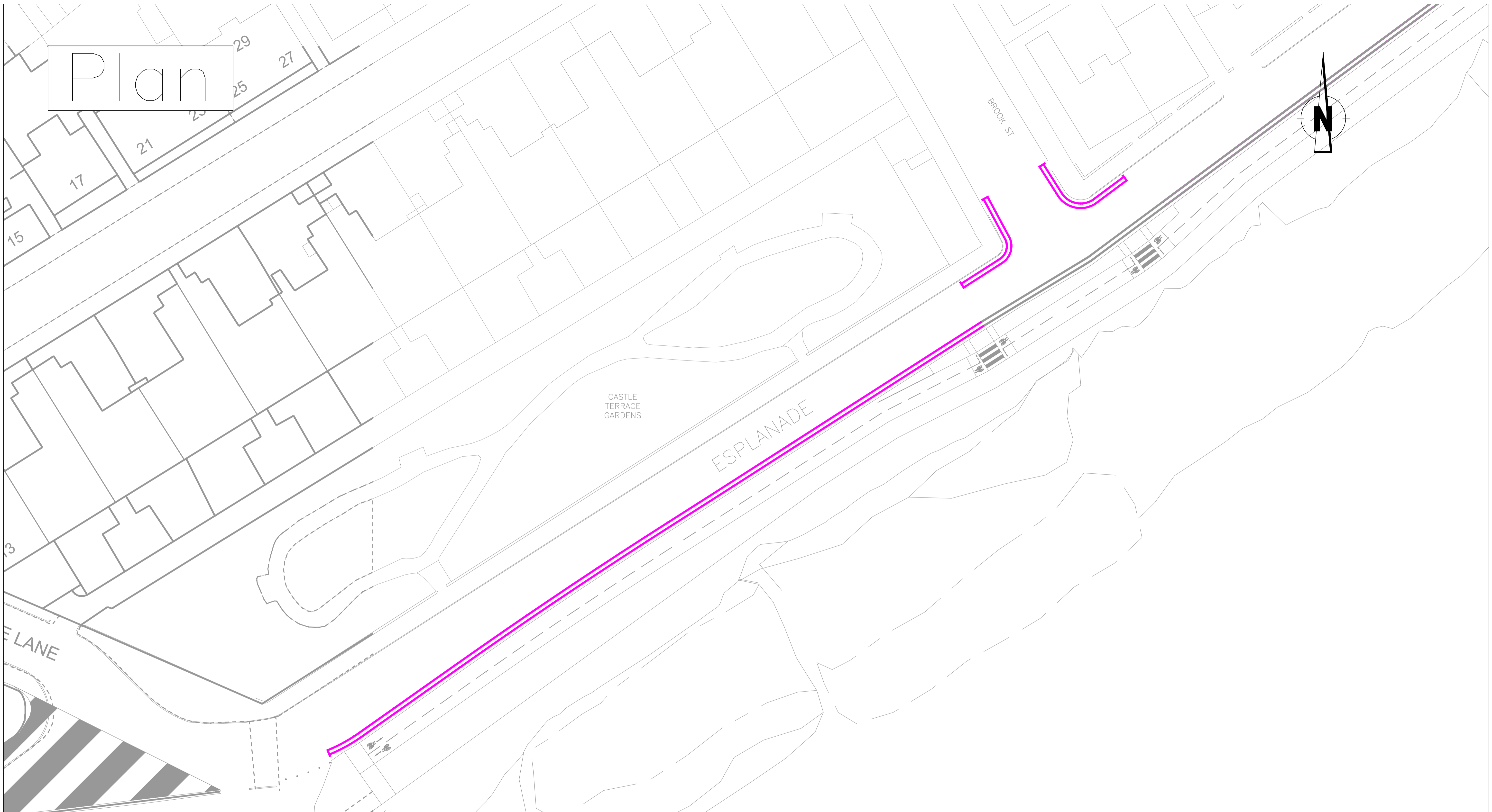
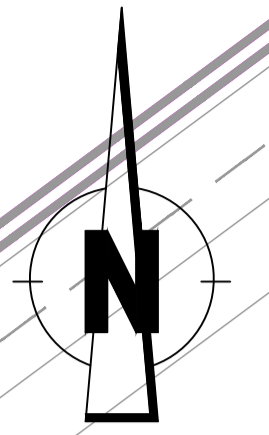
Dundee City Council  
 (Esplanade Area, Broughty Ferry)  
 (Variation of Waiting Restrictions)  
 Order 2023





City Development Department, Director Robin Presswood  
 Dundee House, 50 North Lindsay Street, Dundee DD1 1QE

Reproduced by permission of Ordnance Survey on behalf of HMISO. © Crown copyright and database right 2022. All rights reserved. Ordnance Survey Licence number 100023371.

# Plan



## Legend

-  Existing 'At Any Time' Restriction
-  Proposed 'At Any Time' Restriction

revision					
Drawn	Checked	Org.No.	Project No.	Scale	Date
S.S.	R.T.	S3	T22-12-01	1:250@A1	28.11.22.

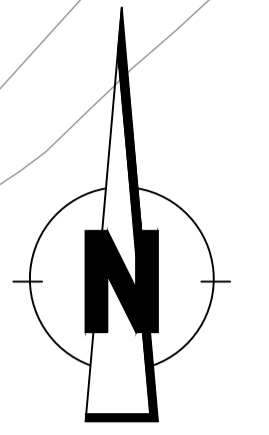
Dundee City Council  
 (Esplanade Area, Broughty Ferry)  
 (Variation of Waiting Restrictions)  
 Order 2023





Reproduced by permission of Ordnance Survey on behalf of HMISO. © Crown copyright and database right 2022. All rights reserved. Ordnance Survey Licence number 100023371.

City Development Department, Director Robin Presswood  
 Dundee House, 50 North Lindsay Street, Dundee DD1 1GE

# Plan



## Legend

-  Existing 'At Any Time' Restriction
-  Proposed 'At Any Time' Restriction

revision					
Drawn	Checked	Drg.No.	Project No.	Scale	Date
S.S.	R.T.	S4	T22-12-01	1:250@A1	28.11.22.

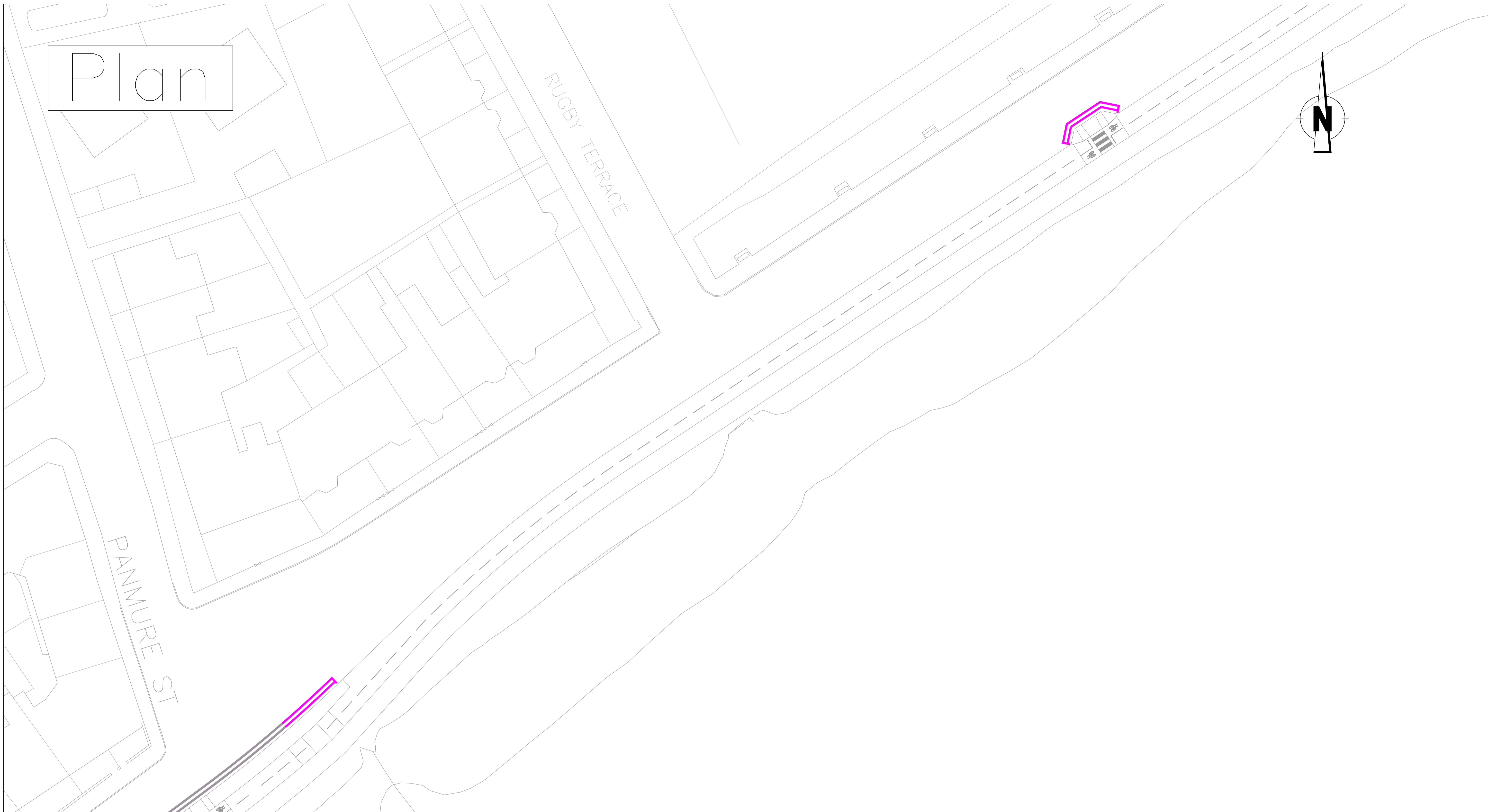
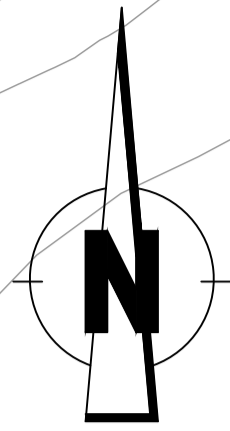
Dundee City Council  
 (Esplanade Area, Broughtly Ferry)  
 (Variation of Waiting Restrictions)  
 Order 2023



Reproduced by permission of Ordnance Survey on behalf of HMSO. ©  
 Crown copyright and database right 2022. All rights reserved. Ordnance  
 Survey Licence number 100023371.

City Development Department, Director Robin Presswood  
 Dundee House, 50 North Lindsay Street, Dundee DD1 1GE

# Plan



## Legend

 Existing 'At Any Time' Restriction

 Proposed 'At Any Time' Restriction

revision					
Drawn	Checked	Drw.No.	Project No.	Scale	Date
S.S.	R.T.	S5	T22-12-01	1:250@A1	28.11.22.

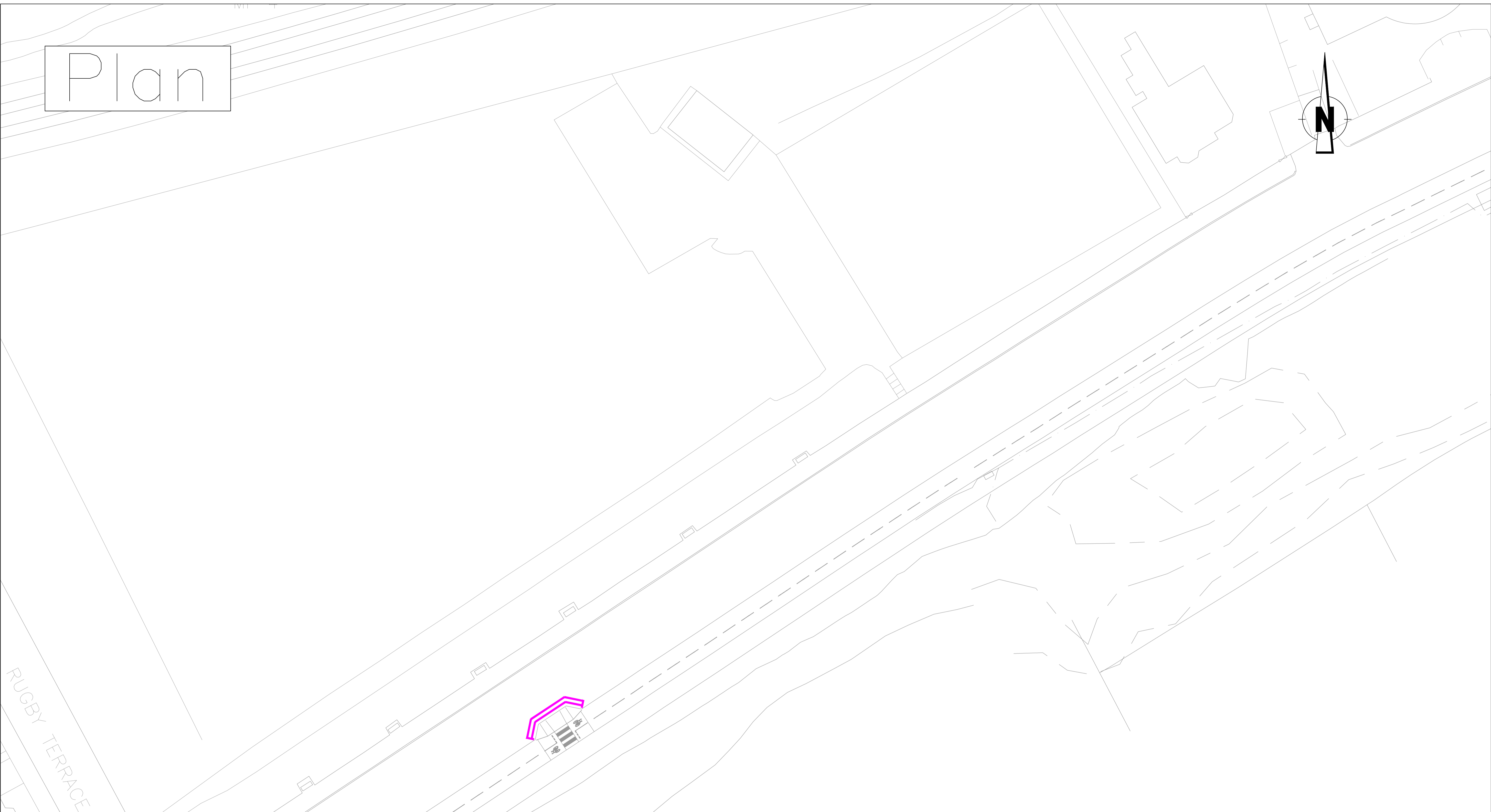
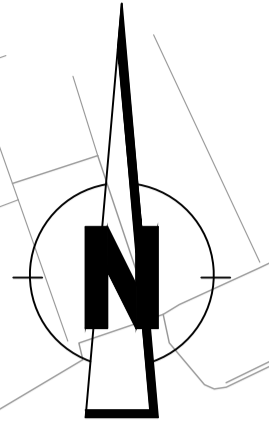
Dundee City Council  
 (Esplanade Area, Broughtly Ferry)  
 (Variation of Waiting Restrictions)  
 Order 2023



Reproduced by permission of Ordnance Survey on behalf of HMISO. ©  
 Crown copyright and database right 2022. All rights reserved. Ordnance  
 Survey Licence number 100023371.

City Development Department, Director Robin Presswood  
 Dundee House, 50 North Lindsay Street, Dundee DD1 1GE

# Plan



## Legend

 Proposed 'At Any Time' Restriction

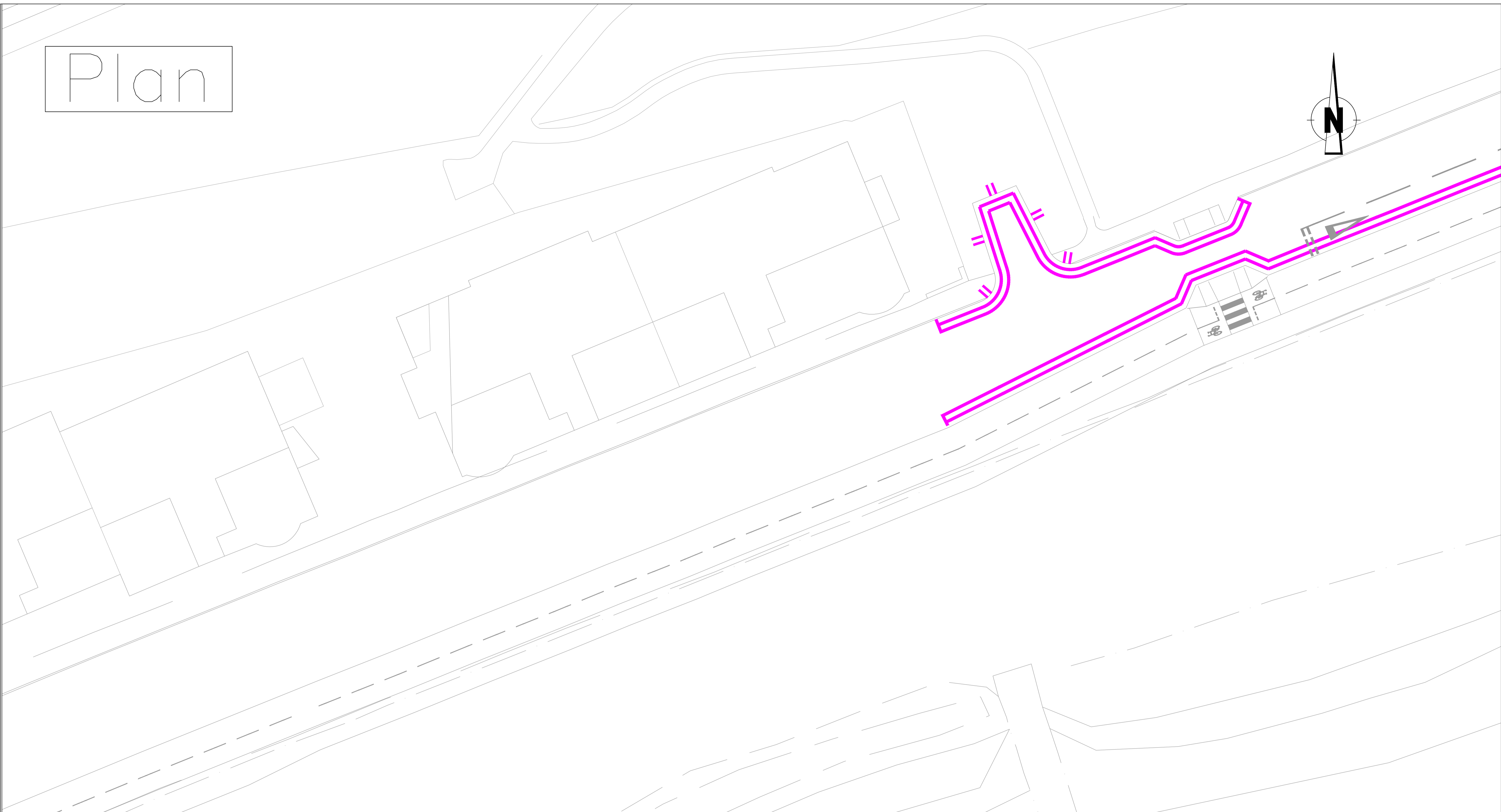
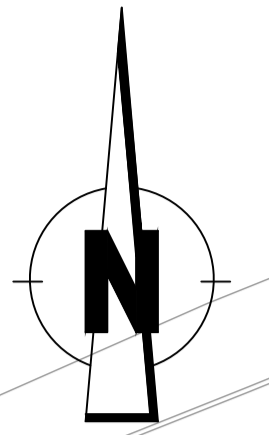
revision					
Drawn	Checked	Org.No.	Project No.	Scale	Date
S.S.	R.T.	S6	T22-12-01	1:250@A1	28.11.22.

Dundee City Council  
(Esplanade Area, Broughty Ferry)  
(Variation of Waiting Restrictions)  
Order 2023



Reproduced by permission of Ordnance Survey on behalf of HMISO. © Crown copyright and database right 2022. All rights reserved. Ordnance Survey Licence number 10002337.

# Plan



## Legend

 Proposed 'At Any Time' Restriction

 Proposed 'No Loading At Any Time' Restriction

Drawn	Checked	Org.No.	Project No.	Scale	Date
S.S.	R.T.	S7	T22-12-01	1:250@A1	28.11.22.

Dundee City Council  
 (Esplanade Area, Broughtly Ferry)  
 (Variation of Waiting Restrictions)  
 Order 2023

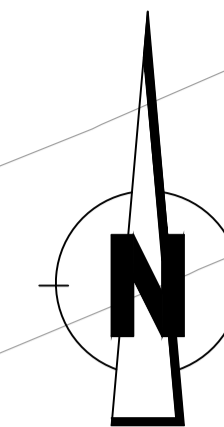


Reproduced by permission of Ordnance Survey on behalf of HMISO. © Crown copyright and database right 2022. All rights reserved. Ordnance Survey Licence number 100023377.

City Development Department, Director Robin Presswood  
 Dundee House, 50 North Lindsay Street, Dundee DD1 1GE



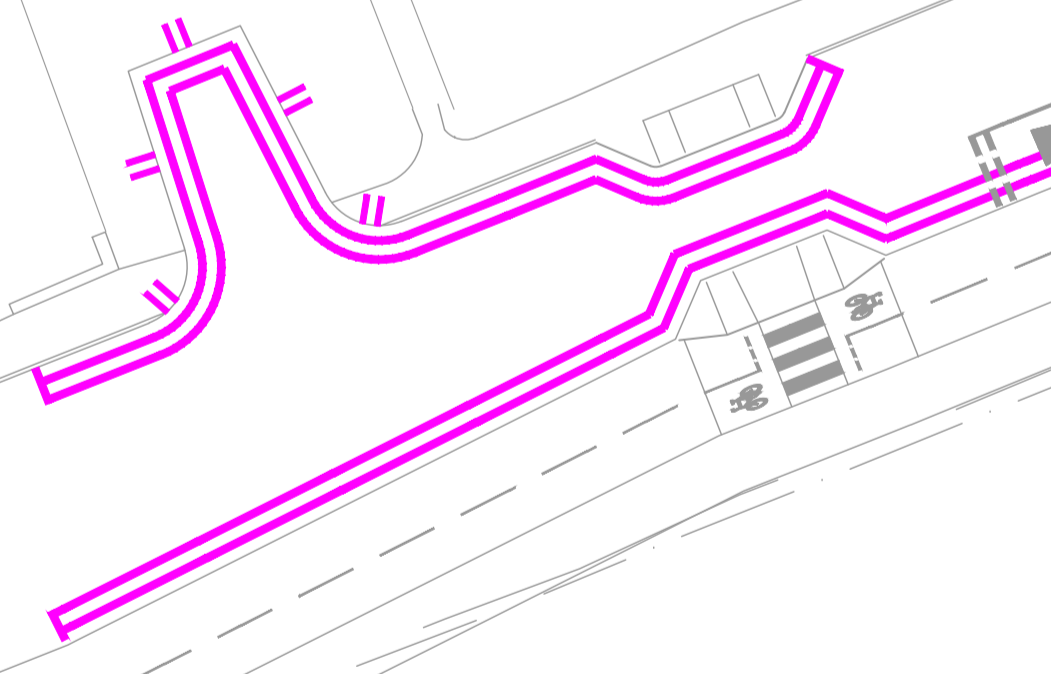
# Plan



Path

Dismantled Railway

Car Park2



## Legend

 Proposed 'At Any Time' Restriction

 Proposed 'No Loading At Any Time' Restriction

revision					
Drawn	Checked	Dwg.No.	Project No.	Scale	Date
S.S.	R.T.	S8	T22-12-01	1:250@A1	28.11.22.

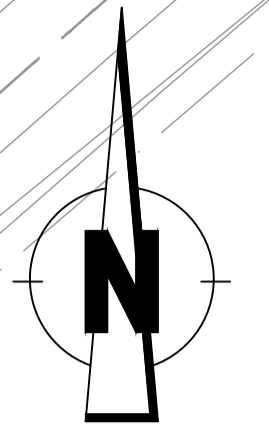
Dundee City Council  
(Esplanade Area, Broughty Ferry)  
(Variation of Waiting Restrictions)  
Order 2023



City Development Department, Director Robin Presswood  
Dundee House, 50 North Lindsay Street, Dundee DD1 1GE

Reproduced by permission of Ordnance Survey on behalf of HMISO. © Crown copyright and database right 2022. All rights reserved. Ordnance Survey Licence number 100023371.

# Plan



Path

## Legend

 Proposed 'At Any Time' Restriction

revision					
Drawn	Checked	Dwg.No.	Project No.	Scale	Date
S.S.	R.T.	S9	T22-12-01	1:250@A1	28.11.22.

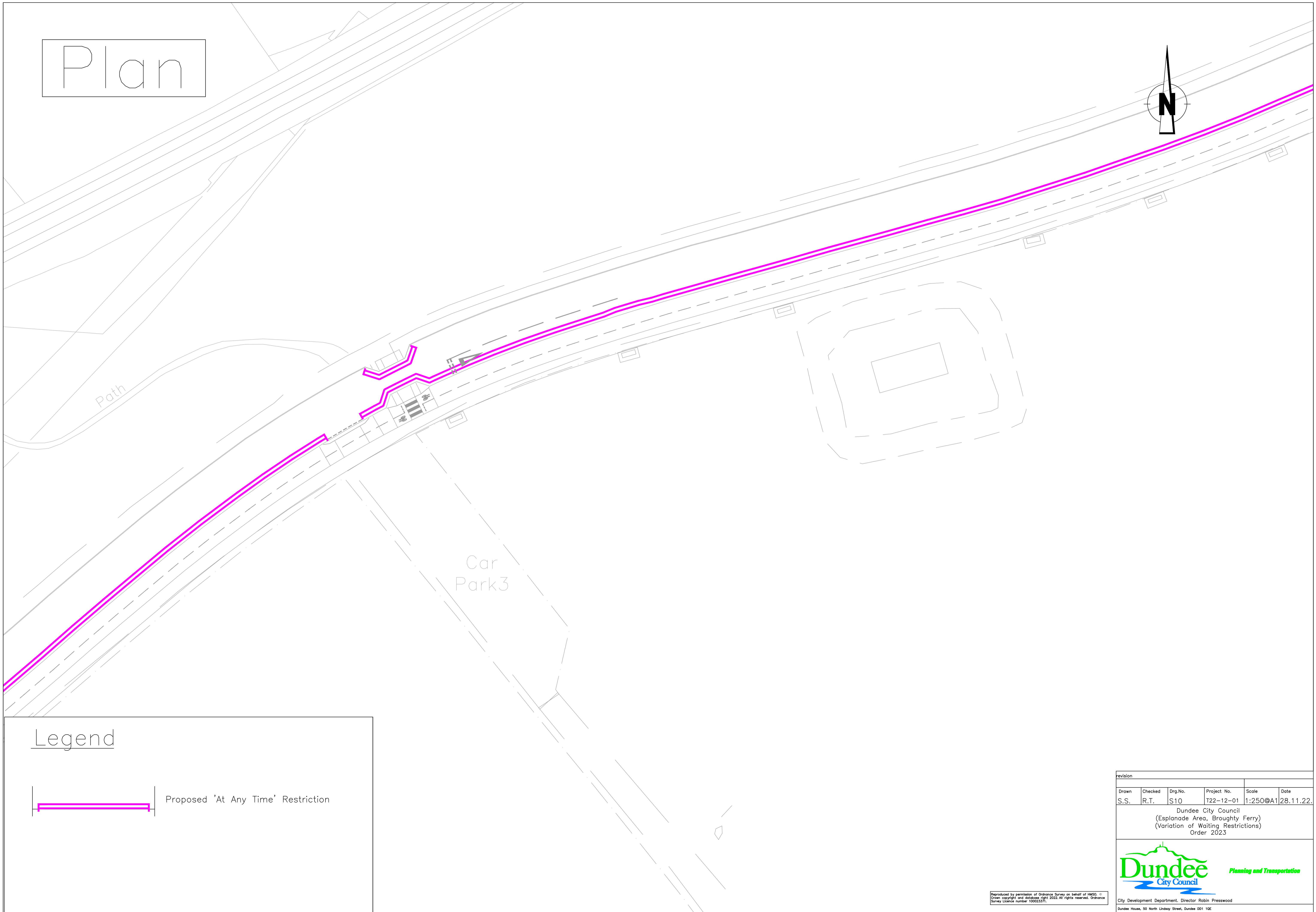
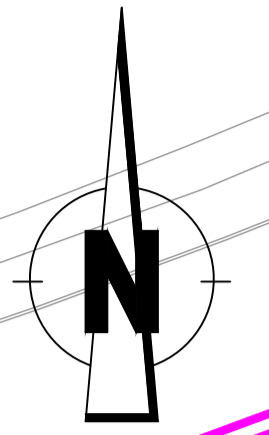
Dundee City Council  
(Esplanade Area, Broughty Ferry)  
(Variation of Waiting Restrictions)  
Order 2023



Reproduced by permission of Ordnance Survey on behalf of HMISO. © Crown copyright and database right 2022. All rights reserved. Ordnance Survey Licence number 10002337.

City Development Department, Director Robin Presswood  
Dundee House, 50 North Lindsay Street, Dundee DD1 1GE

# Plan



## Legend

 Proposed 'At Any Time' Restriction

revision					
Drawn	Checked	Org.No.	Project No.	Scale	Date
S.S.	R.T.	S10	T22-12-01	1:250@A1	28.11.22.

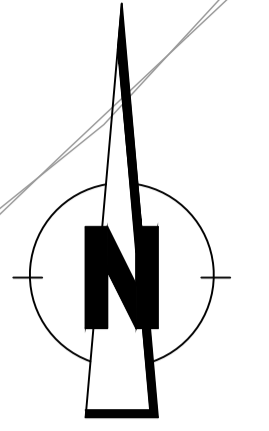
Dundee City Council  
(Esplanade Area, Broughtly Ferry)  
(Variation of Waiting Restrictions)  
Order 2023



Reproduced by permission of Ordnance Survey on behalf of HMISO. © Crown copyright and database right 2022. All rights reserved. Ordnance Survey Licence number 100023377.

City Development Department, Director Robin Presswood  
Dundee House, 50 North Lindsay Street, Dundee DD1 1GE

# Plan



## Legend

 Proposed 'At Any Time' Restriction

revision					
Drawn	Checked	Drw.No.	Project No.	Scale	Date
S.S.	R.T.	S11	T22-12-01	1:250@A1	28.11.22.

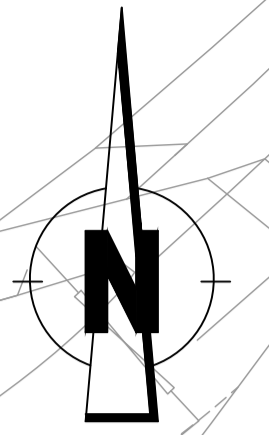
Dundee City Council  
(Esplanade Area, Broughtly Ferry)  
(Variation of Waiting Restrictions)  
Order 2023



Reproduced by permission of Ordnance Survey on behalf of HMISO. ©  
Crown copyright and database right 2022. All rights reserved. Ordnance  
Survey Licence number 100023371.

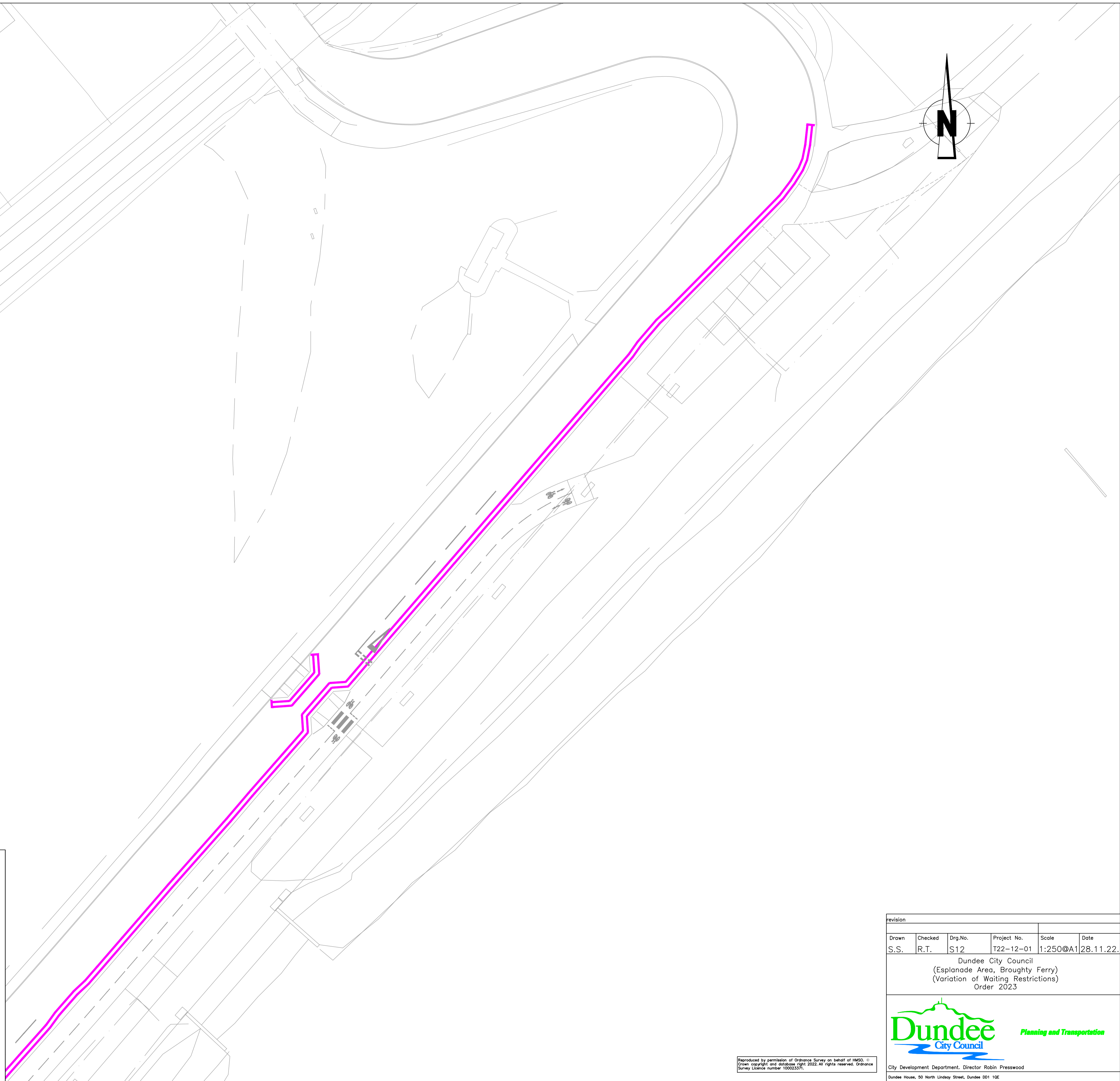
City Development Department, Director Robin Presswood  
Dundee House, 50 North Lindsay Street, Dundee DD1 1GE

# Plan



## Legend

 Proposed 'At Any Time' Restriction



Reproduced by permission of Ordnance Survey on behalf of HMISO. © Crown copyright and database right 2022. All rights reserved. Ordnance Survey Licence number 100023377.

revision					
Drawn	Checked	Dwg.No.	Project No.	Scale	Date
S.S.	R.T.	S12	T22-12-01	1:250@A1	28.11.22.

Dundee City Council  
(Esplanade Area, Broughtly Ferry)  
(Variation of Waiting Restrictions)  
Order 2023



City Development Department, Director Robin Presswood  
Dundee House, 50 North Lindsay Street, Dundee DD1 1GE