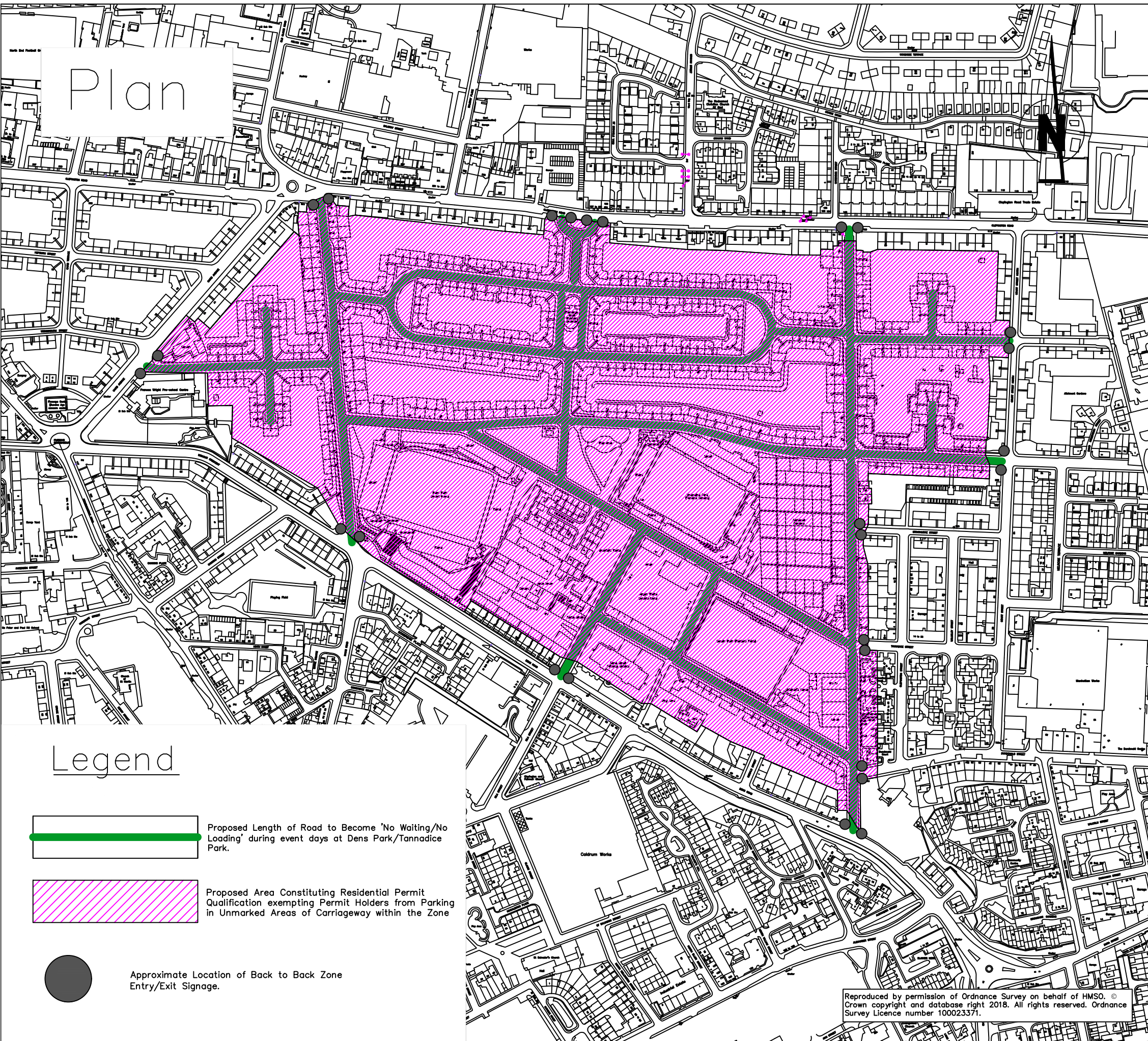

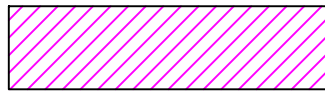



Plan



Legend

-  Proposed Length of Road to Become 'No Waiting/No Loading' during event days at Dens Park/Tannadice Park.
-  Proposed Area Constituting Residential Permit Qualification exempting Permit Holders from Parking in Unmarked Areas of Carriageway within the Zone
-  Approximate Location of Back to Back Zone Entry/Exit Signage.

Zone Entrance/Exit Signage

**Football Events**

**Restricted parking**

**ZONE**



**No loading**

**Next Match**

**9th September**

**11.30 am - 3.30 pm**



**Zone**

**ENDS**

Proposed Exit signage

Proposed Entrance Sign Denoting an example of Waiting/Loading Restriction Operating Times During Events at Dens & Tannadice Park.

revision					
Drawn	Checked	Drg.No.	Project No.	Scale	Date
S.S.	R.T.	1	T18-11-08	NTS	09.10.18

Dundee City Council  
 (Dens Park & Tannadice Park)  
 (Events Related Traffic Management Scheme)  
 Order 2023



City Development Department

City Development Department, Director Robin Presswood

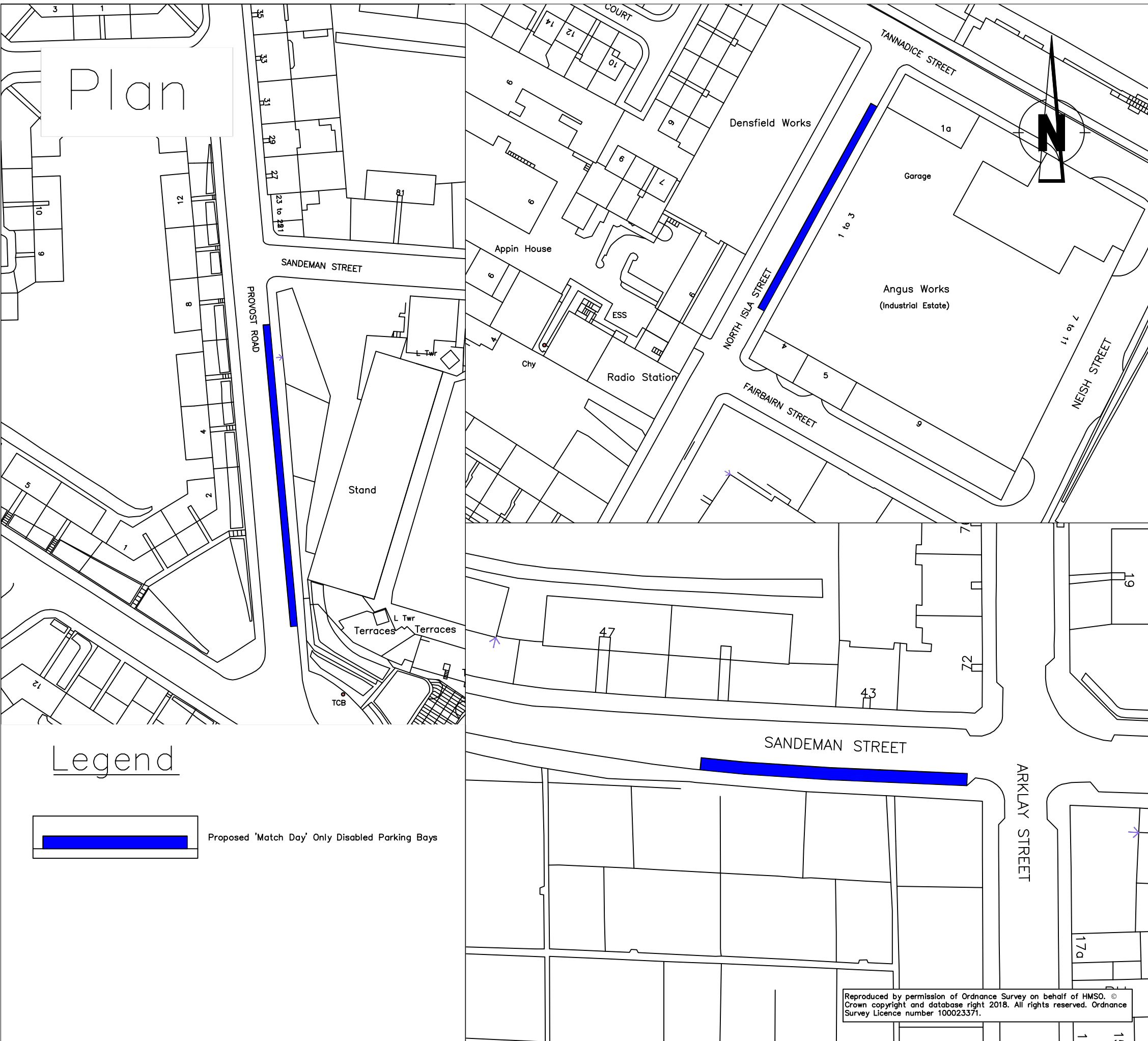
Dundee House, 50 North Lindsay Street, Dundee DD1 1QE

Reproduced by permission of Ordnance Survey on behalf of HMSO. © Crown copyright and database right 2018. All rights reserved. Ordnance Survey Licence number 100023371.

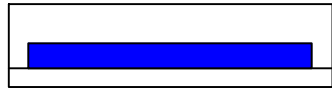




# Plan



## Legend



Proposed 'Match Day' Only Disabled Parking Bays

revision

Drawn	Checked	Drg.No.	Project No.	Scale	Date
S.S.	R.T.	3	T18-11-08	NTS	09.10.18

Dundee City Council  
 (Dens Park & Tannadice Park)  
 (Events Related Traffic Management Scheme)  
 Order 2023



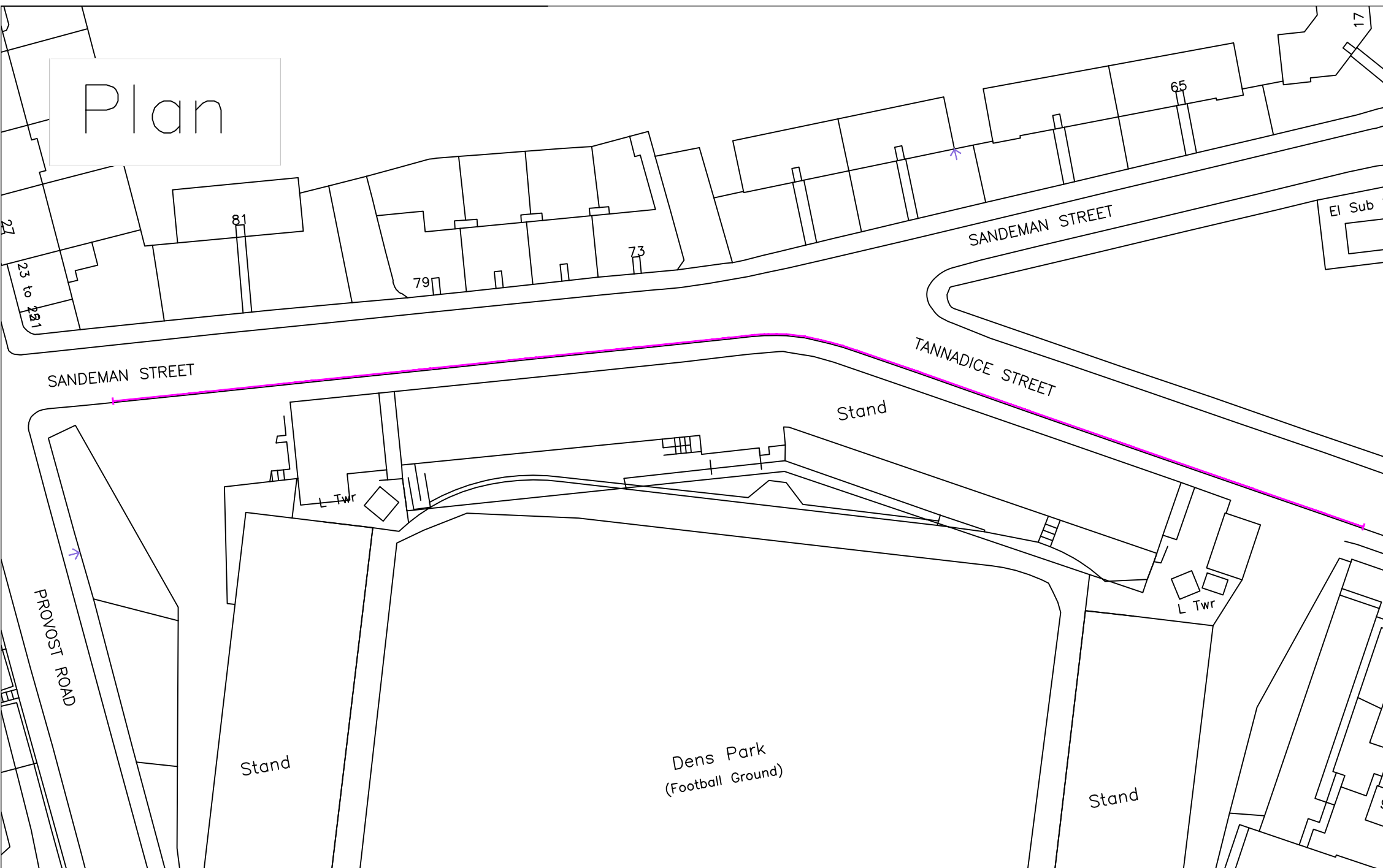
City Development Department

Reproduced by permission of Ordnance Survey on behalf of HMSO. © Crown copyright and database right 2018. All rights reserved. Ordnance Survey Licence number 100023371.


City Development Department, Director Robin Presswood

Dundee House, 50 North Lindsay Street, Dundee DD1 1QE

# Plan



## Legend



Proposed 'Match Day' Only Waiting Restriction

Reproduced by permission of Ordnance Survey on behalf of HMSO. © Crown copyright and database right 2018. All rights reserved. Ordnance Survey Licence number 100023371.

revision

Drawn	Checked	Drg.No.	Project No.	Scale	Date
S.S.	R.T.	4	T18-11-08	NTS	09.10.18

Dundee City Council  
 (Dens Park & Tannadice Park)  
 (Events Related Traffic Management Scheme)  
 Order 2023



City Development Department

City Development Department. Director Robin Presswood

Dundee House, 50 North Lindsay Street, Dundee DD1 1QE

# Plan

NEISH STREET

TANNADICE STREET

Gussie Park (Football Pitch)

Children's Home


Unit 33

Unit 36


Shelter  
SHARKLAY STREET

Tannadice Court

FAIRBAIRN STREET



## Legend



Proposed 'Match Day' Only Bus/Coach Parking Bays

revision

Drawn	Checked	Drg.No.	Project No.	Scale	Date
S.S.	R.T.	5	T18-11-08	NTS	09.10.18

Dundee City Council  
 (Dens Park & Tannadice Park)  
 (Events Related Traffic Management Scheme)  
 Order 2023



City Development Department

City Development Department, Director Robin Presswood

Dundee House, 50 North Lindsay Street, Dundee DD1 1QE

Reproduced by permission of Ordnance Survey on behalf of HMSO. © Crown copyright and database right 2018. All rights reserved. Ordnance Survey Licence number 100023371.