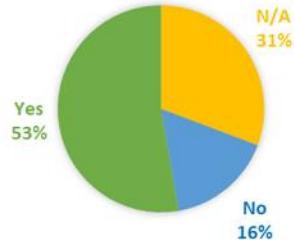


Gillies Park

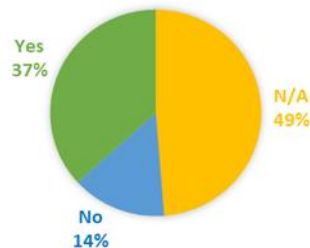
Question 3:

SHOULD THERE BE BIODIVERSITY GRASSLAND/NATURALISED GRASSLAND IN THIS GREENSPACE?



Question 4:

IS THE LOCATION OF THE PROPOSED BIODIVERSITY GRASSLAND / NATURALISED GRASSLAND IN THE RIGHT PLACE?



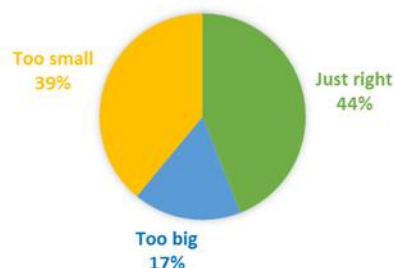
Question 5:

If it is not in the right place, please let us know where would be more appropriate. If you have no comment skip to the next question. Total responses = 6

Beside the trees skirting the cemetery x1, extend a strip along the eastern boundary under the trees x1, perimeter only x2, The slope below the trees on the NE side, close to the boundary with Barnhill Primary School, is not much used for recreation and would be ideal for a meadow, Likewise the northern fan-shaped extension slopes down towards housing, with scattered trees, should be managed for biodiversity x1, too small x1, Where the grass bank is beside the fence to Barnhill primary school is, change the general grass maintenance area to naturalised grass instead of the flat area beside the football pitch x1

Question 6:

WHAT DO YOU THINK ABOUT THE SIZE OF THE PROPOSED BIODIVERSITY GRASSLAND / NATURALISED GRASSLAND AREA FOR THIS GREENSPACE?



Note:

- Question 4 and 5 – N/A refers to those who chose not to answer the question
- Question 6 – N/A stripped out to give picture of those that did answer