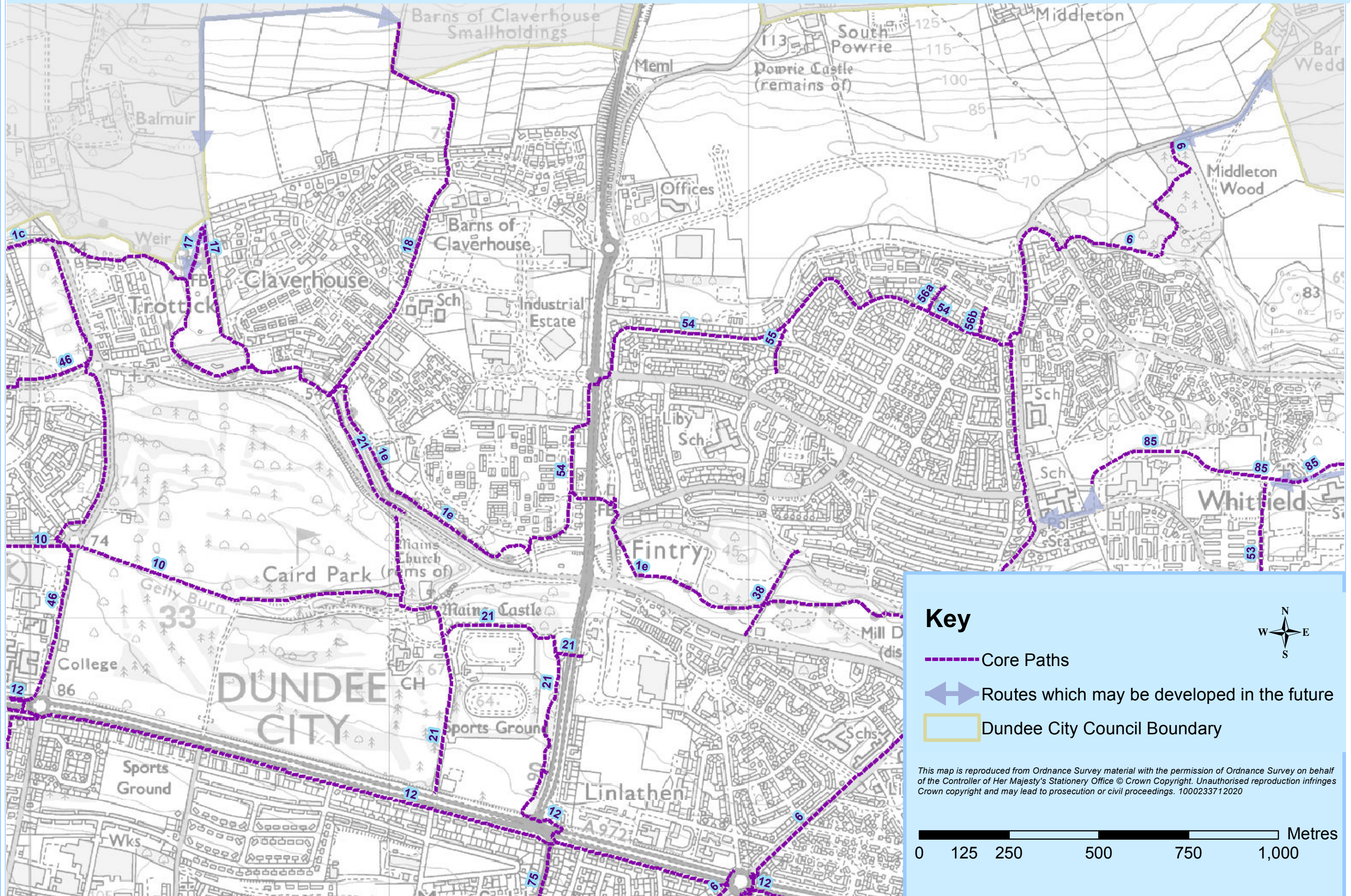





Area 7: Caird Park, Trottick and Finlathen



Key

-  Core Paths
-  Routes which may be developed in the future
-  Dundee City Council Boundary

This map is reproduced from Ordnance Survey material with the permission of Ordnance Survey on behalf of the Controller of Her Majesty's Stationery Office © Crown Copyright. Unauthorised reproduction infringes Crown copyright and may lead to prosecution or civil proceedings. 1000233712020

0 125 250 500 750 1,000 Metres