

**DUNDEE CITY COUNCIL**



**TOWN AND COUNTRY PLANNING (SCOTLAND) ACT 1997**

**DUNDEE CITY COUNCIL (MURRAYFIELD DRIVE, DUNDEE) (STOPPING-UP)**  
**ORDER 2021**

Dundee City Council, in exercise of the powers conferred upon them by Sections 207 and 208 of the Town and Country Planning (Scotland) Act 1997 and of all other powers enabling them in that behalf, being satisfied that it is necessary to authorise the stopping up of the roads, footpaths and footways hereinafter specified in the Order to enable development to be carried out in accordance with planning permission granted under Part III of that Act hereby make the following Order:-

1. This Order may be cited as "Dundee City Council (Murrayfield Drive, Dundee) (Stopping-Up) Order 2021 and shall come into operation on the date when confirmation of the order is advertised.
2. In this Order, "roads, footpaths and footways" means the length of public streets in the City of Dundee, which are specified in the Schedule to this Order.
3. The stopping-up of roads footpaths and footways is hereby authorised.
4. Where, immediately before the date of this Order, there are any rights of statutory undertakers in respect of any apparatus which is under, in, on, over, along or across the lengths of roads, footpaths and footways such undertakers shall thereafter, without prejudice to the provisions of Section 224 of the Town and Country Planning (Scotland) Act 1997, have the same rights in respect of that apparatus as they had immediately before that date.

SIGNED at DUNDEE on the NINETEENTH day of JULY TWO THOUSAND AND TWENTY ONE.

.....  ..... Witness .....  ..... Head of Democratic and Legal Services

SCHEDULE/

Schedule

Areas of Roads, Footpaths and Footways to be Stopped Up.



Those areas of roads, footpaths and footways known as Murrayfield Drive, Dundee depicted on the attached plan no T20-03-03 will be stopped up and removed from the List of Public Roads as follows:

**MURRAYFIELD DRIVE**

From its junction with Murrayfield Terrace southwards to the end of carriageway.

**MURRAYFIELD DRIVE (FOOTPATHS CONNECTING MURRAYFIELD DRIVE TO PITKERRO ROAD)**

For their entire lengths.

 .....	Witness	 .....	Head of Democratic and Legal Services
---	---------	---	--



**TOWN AND COUNTRY PLANNING  
(SCOTLAND) ACT 1997**

**DUNDEE CITY COUNCIL  
(MURRAYFIELD DRIVE, DUNDEE)  
(STOPPING-UP) ORDER 2021**

2021

Roger Mennie  
Head of Democratic and Legal Services  
City Square  
DUNDEE