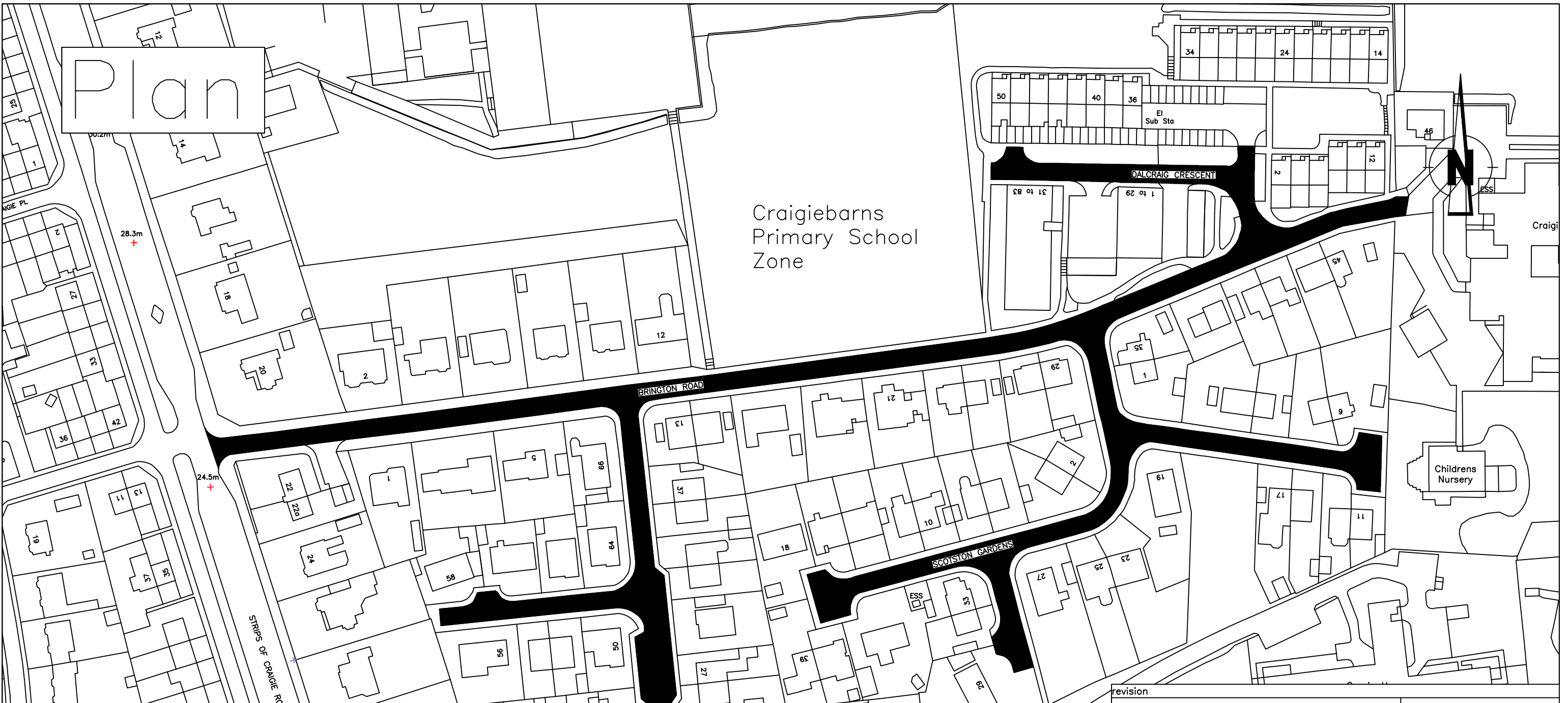


# Plan

## Craigiebarns Primary School Zone



### Legend



Proposed 'Prohibition of Driving' Area

revision					
Drawn	Checked	Drg.No.	Project No.	Scale	Date
S.S.	E.M.	S1		1:1250@A3	20.12.21.

Dundee City Council  
(Prohibition of Driving)  
(School Streets)  
Order 2022

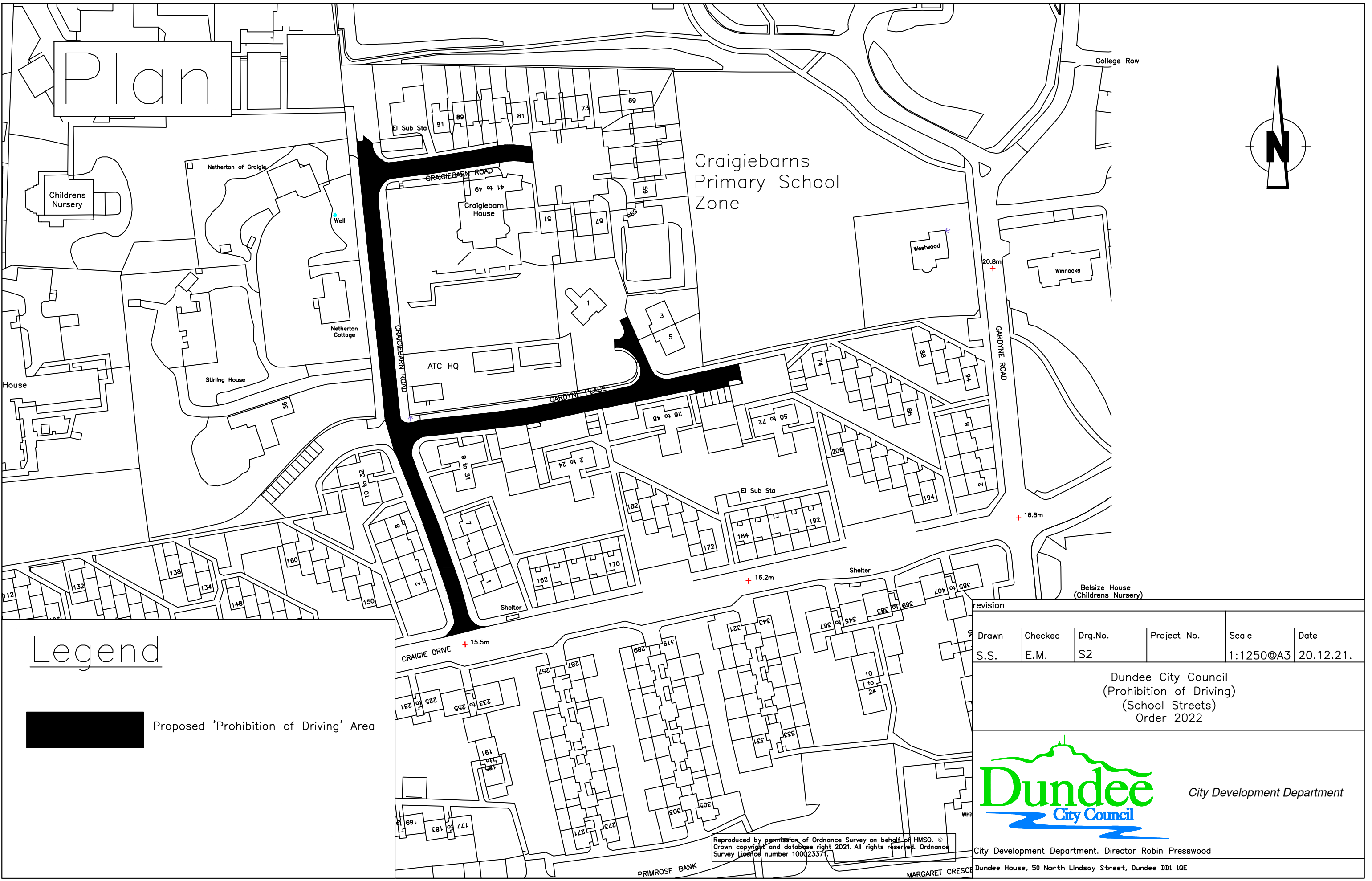


City Development Department


Reproduced by permission of Ordnance Survey on behalf of HMSO.  
Crown copyright and database right 2021. All rights reserved. Ordnance  
Survey Licence number 100023371.

City Development Department. Director Robin Presswood  
Dundee House, 50 North Lindsay Street, Dundee DD1 1QE

# Plan



## Legend

 Proposed 'Prohibition of Driving' Area

revision					
Drawn	Checked	Drg.No.	Project No.	Scale	Date
S.S.	E.M.	S2		1:1250@A3	20.12.21.

Dundee City Council  
 (Prohibition of Driving)  
 (School Streets)  
 Order 2022




Reproduced by permission of Ordnance Survey on behalf of HMSO. © Crown copyright and database right 2021. All rights reserved. Ordnance Survey Licence number 100023371.

City Development Department. Director Robin Presswood  
 Dundee House, 50 North Lindsay Street, Dundee DD1 1QE

# Plan



## Legend

 Proposed 'Prohibition of Driving' Area

Downfield  
Primary  
School  
Zone

revision					
Drawn	Checked	Drq.No.	Project No.	Scale	Date
S.S.	E.M.	S3		1:1250@A3	20.12.21.

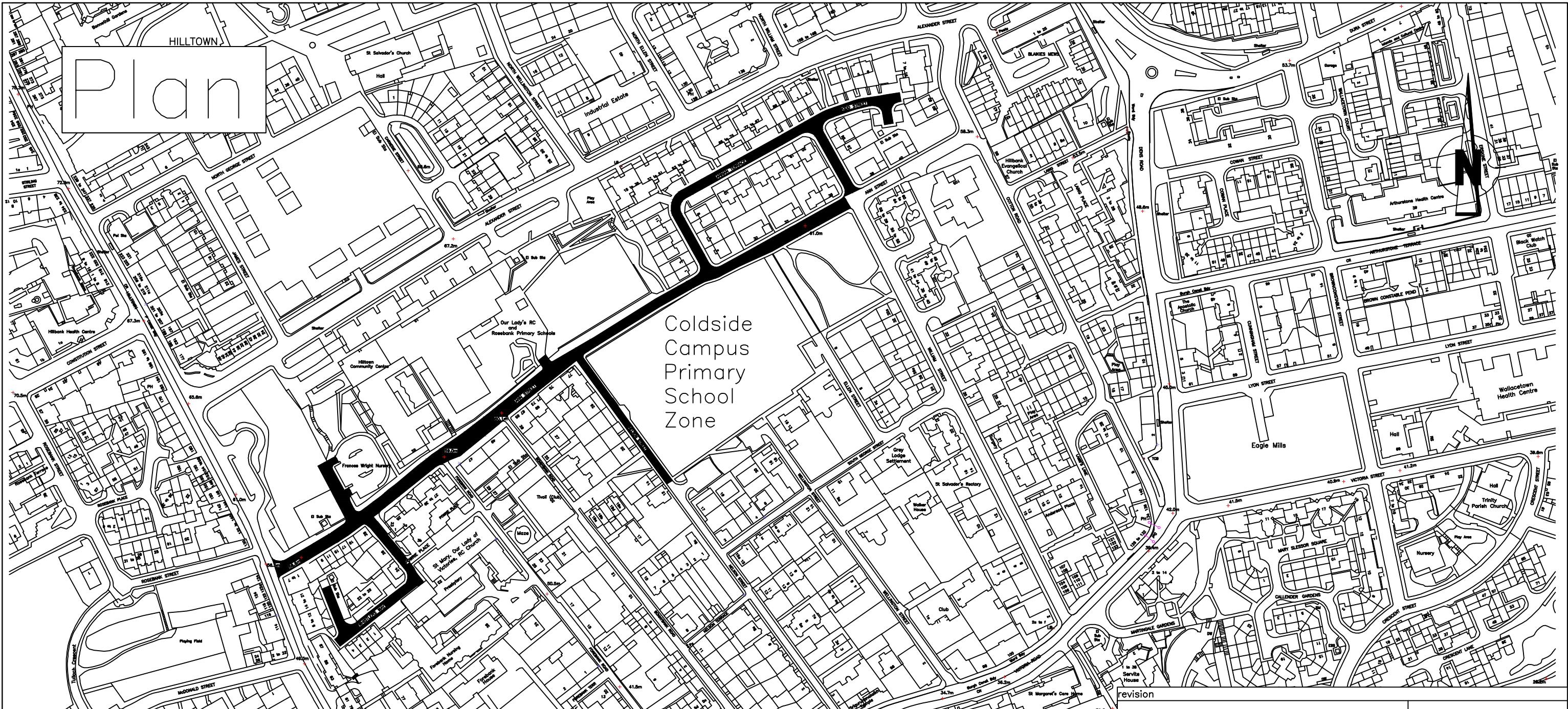
Dundee City Council  
(Prohibition of Driving)  
(School Streets)  
Order 2022



City Development Department

Reproduced by permission of Ordnance Survey on behalf of HMSO. © Crown copyright and database right 2021. All rights reserved. Ordnance Survey Licence number 100023371.

City Development Department. Director Robin Presswood  
Dundee House, 50 North Lindsay Street, Dundee DD1 1QE



P O N

Coldsid  
Campus  
Primary  
School  
Zone

# Legend



Proposed 'Prohibition of Driving' Area

revision					
Drawn	Checked	Drg.No.	Project No.	Scale	Date
S.S.	E.M.	S4		1:2500@A3	20.12.21.

Dundee City Council  
(Prohibition of Driving)  
(School Streets)  
Order 2022

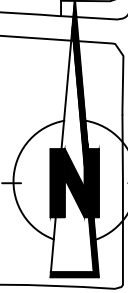
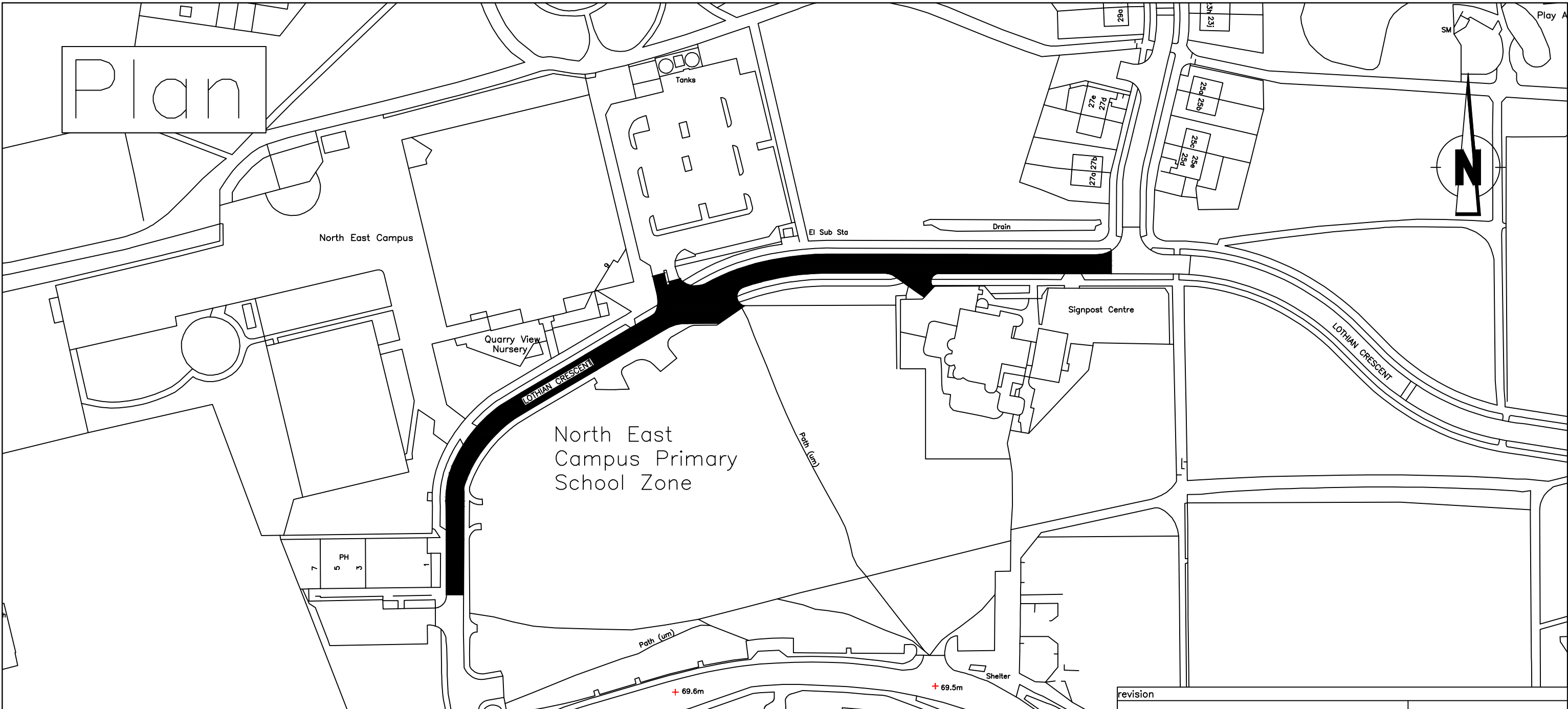


City Development Department

Reproduced by permission of Ordnance Survey on behalf of HMSO. Crown copyright and database right 2021. All rights reserved. Ordnance Survey Licence number: 100029274.

City Development Department, Director Robin Presswood  
Dundee House, 50 North Lindsay Street, Dundee DD1 1QE

# Plan



## Legend



Proposed 'Prohibition of Driving' Area

revision					
Drawn	Checked	Drg.No.	Project No.	Scale	Date
S.S.	E.M.	S5		1:1250@A3	20.12.21.

Dundee City Council  
(Prohibition of Driving)  
(School Streets)  
Order 2022



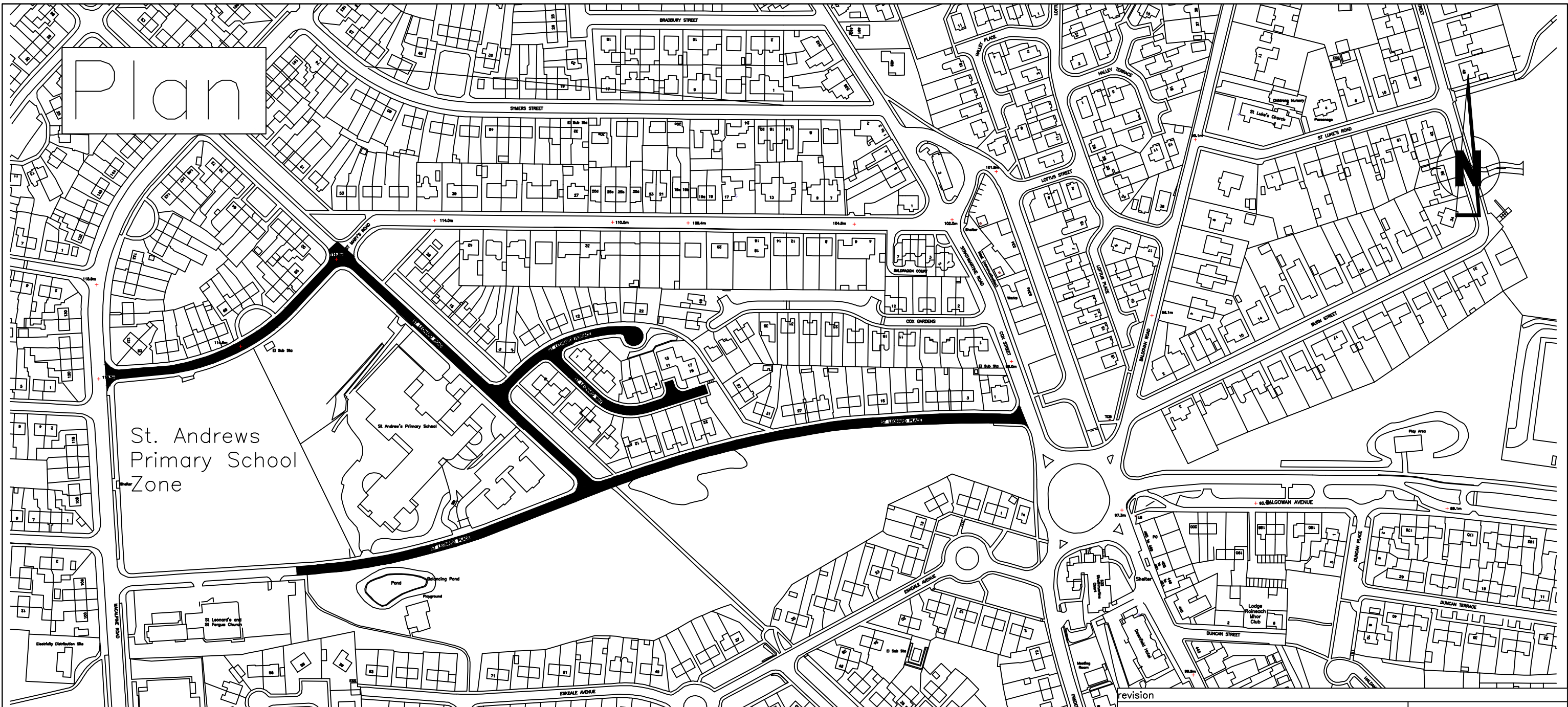
City Development Department

City Development Department. Director Robin Presswood

Dundee House, 50 North Lindsay Street, Dundee DD1 1QE


Reproduced by permission of Ordnance Survey on behalf of HMSO. © Crown copyright and database right 2021. All rights reserved. Ordnance Survey Licence number 100023371.

# Plan



St. Andrews  
Primary School  
Zone

## Legend

 Proposed 'Prohibition of Driving' Area

Reproduced by permission of Ordnance Survey on behalf of HMSO. © Crown copyright and database right 2021. All rights reserved. Ordnance Survey Licence number 100023371.

Drawn	Checked	Drng.No.	Project No.	Scale	Date
S.S.	E.M.	S6		1:2500@A3	20.12.21.

Dundee City Council  
(Prohibition of Driving)  
(School Streets)  
Order 2022



City Development Department

City Development Department. Director Robin Presswood  
Dundee House, 50 North Lindsay Street, Dundee DD1 1QE