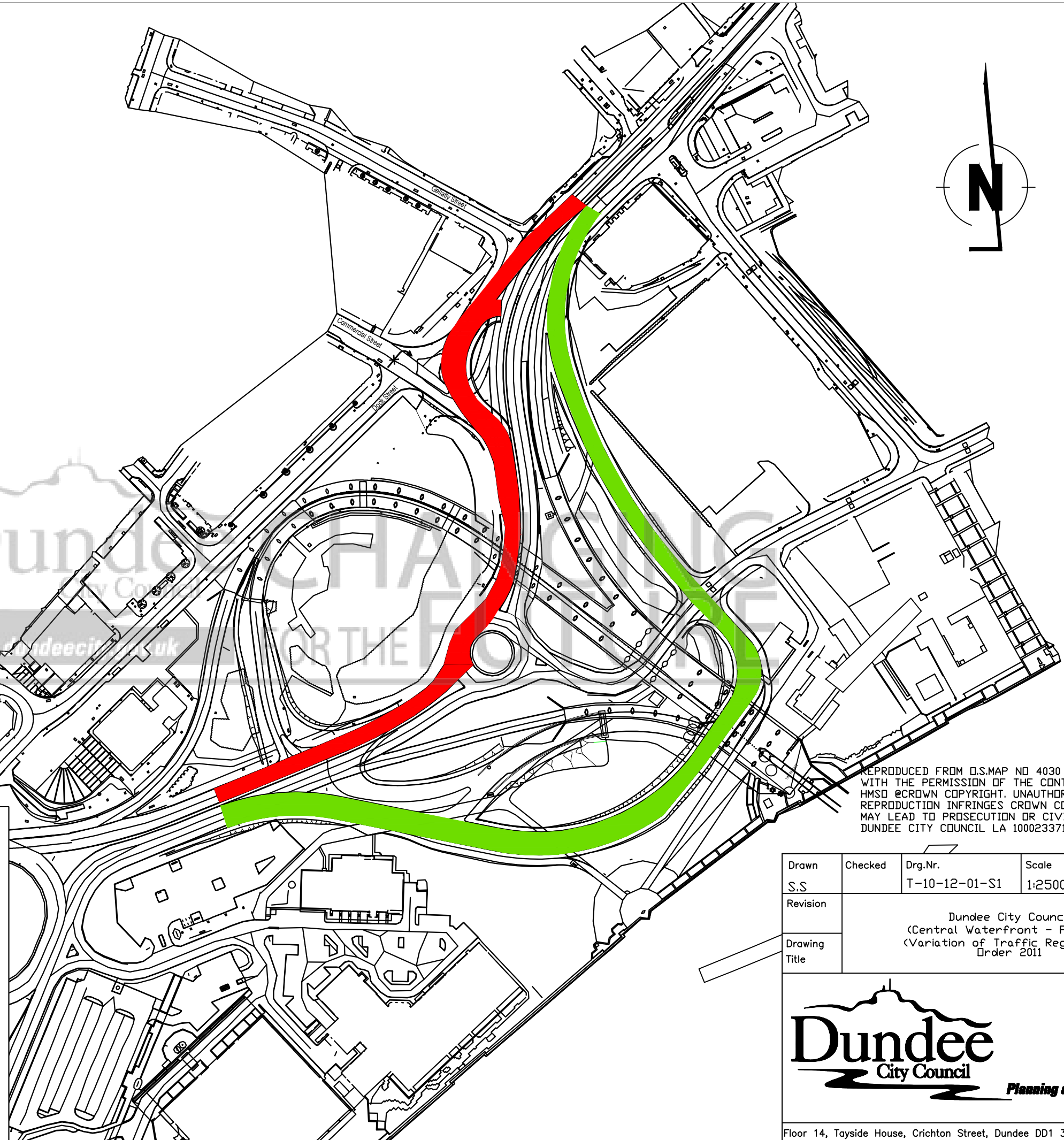
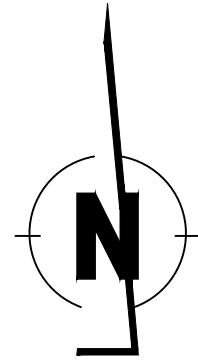




Plan



Legend


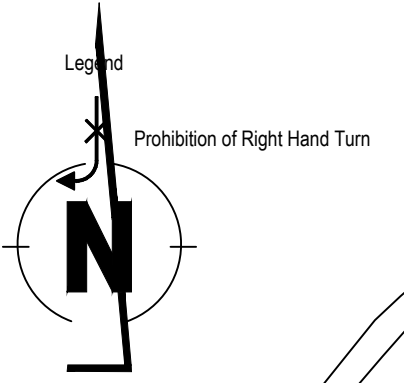
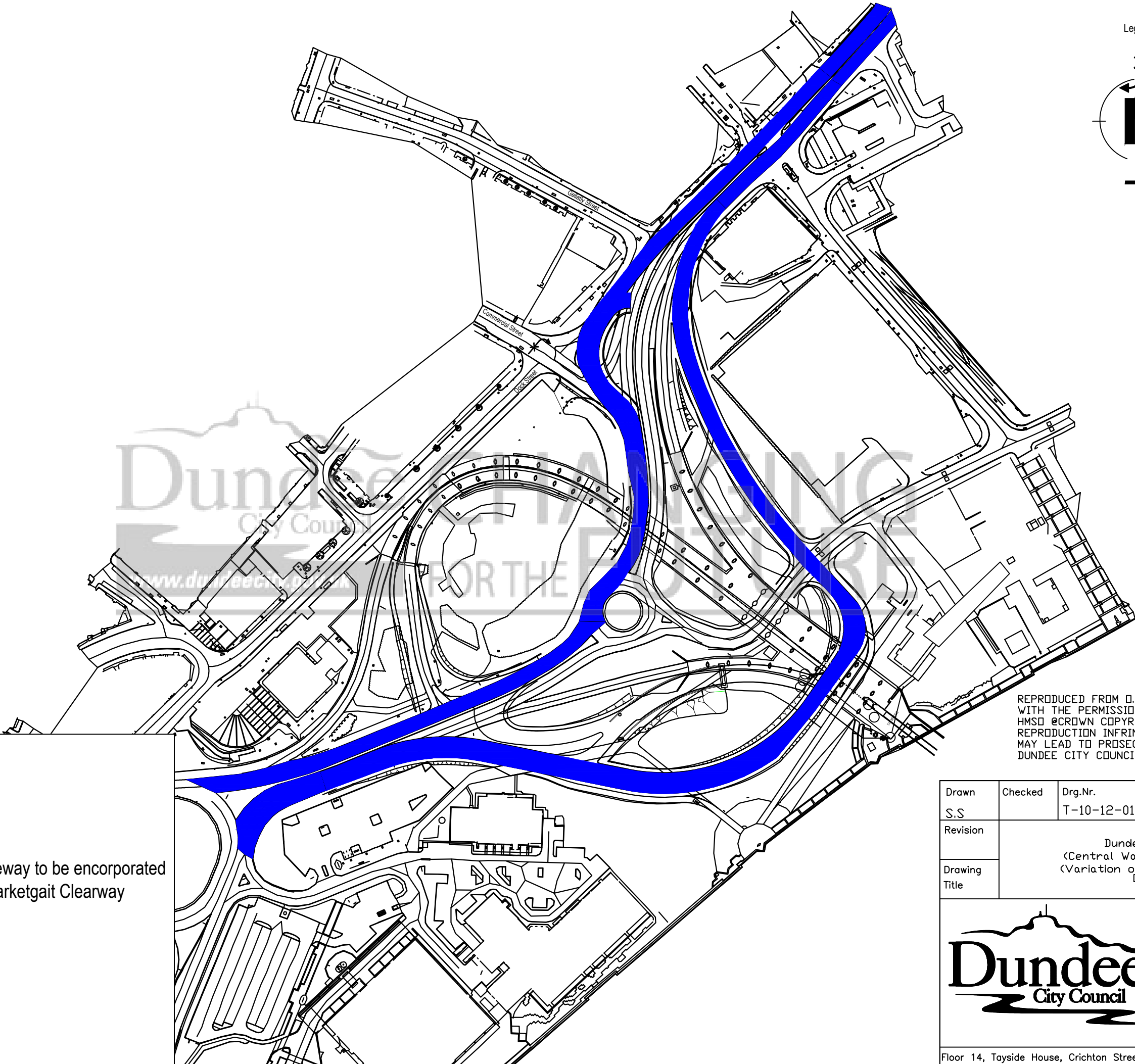
-  Proposed One-Way Traffic (Eastbound)
-  Proposed One-Way Traffic (Westbound)

REPRODUCED FROM D.S.MAP NO 4030
WITH THE PERMISSION OF THE CONTROLLER OF
HMSO ©CROWN COPYRIGHT. UNAUTHORISED
REPRODUCTION INFRINGES CROWN COPYRIGHT AND
MAY LEAD TO PROSECUTION OR CIVIL PROCEEDINGS
DUNDEE CITY COUNCIL LA 100023371

Drawn	Checked	Drg.Nr.	Scale	Date
S.S		T-10-12-01-S1	1:2500	08.12.10
Revision	Dundee City Council (Central Waterfront - Phase II) (Variation of Traffic Regulations) Order 2011			
Drawing Title				



Plan



Legend



Sections of carriageway to be incorporated into the existing Marketgait Clearway Order

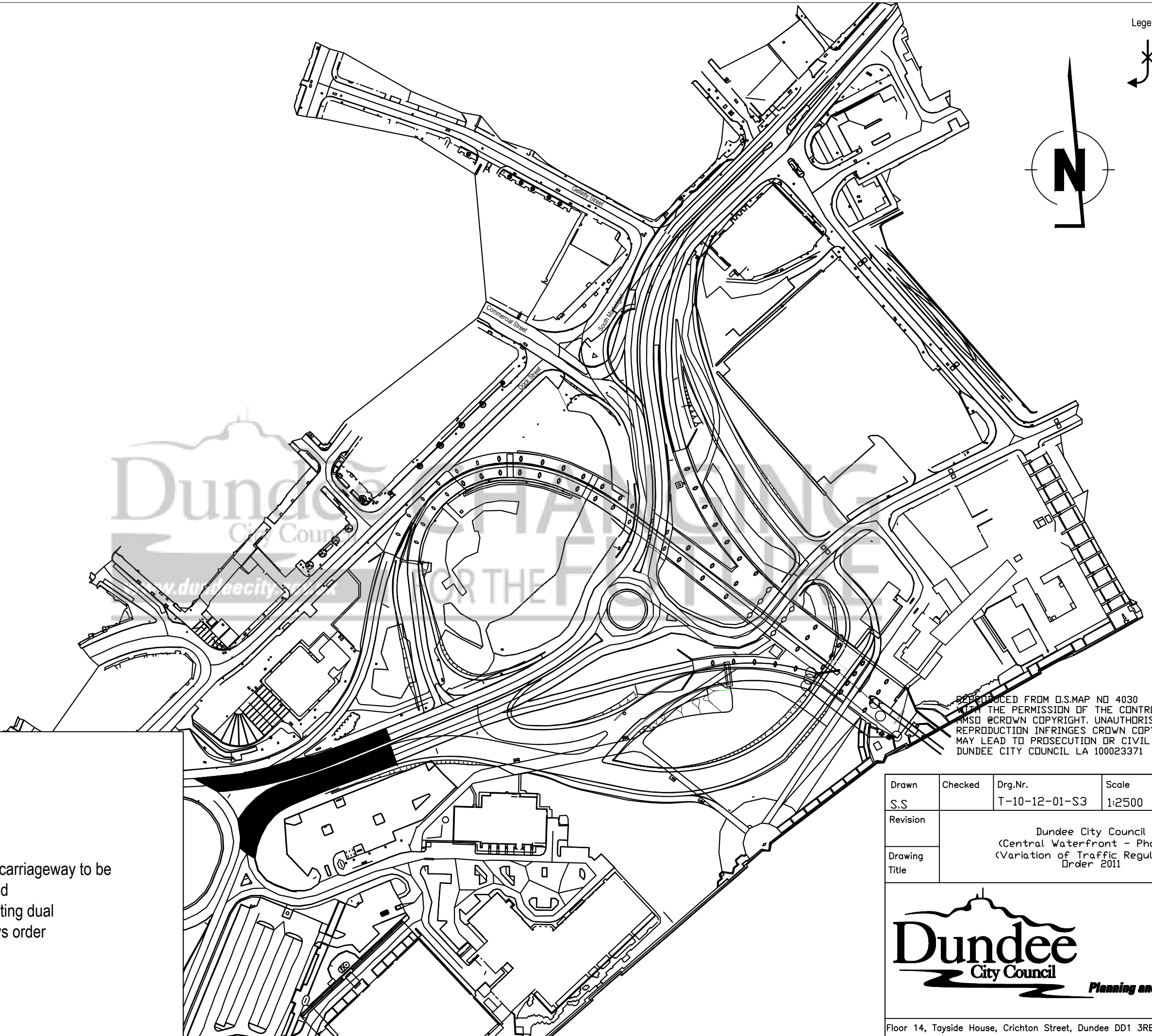
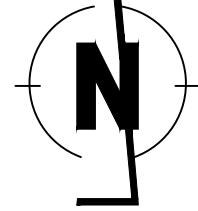
REPRODUCED FROM D.S.MAP NO 4030 WITH THE PERMISSION OF THE CONTROLLER OF HMSO ©CROWN COPYRIGHT. UNAUTHORISED REPRODUCTION INFRINGES CROWN COPYRIGHT AND MAY LEAD TO PROSECUTION OR CIVIL PROCEEDINGS DUNDEE CITY COUNCIL LA 100023371

Drawn	Checked	Drg.Nr.	Scale	Date
S.S		T-10-12-01-S2	1:2500	08.12.10
Revision	Dundee City Council (Central Waterfront - Phase II) (Variation of Traffic Regulations) Order 2011			
Drawing Title				



Plan

Legend
Prohibition of R



REPRODUCED FROM D.S.MAP NO 4030
WITHOUT THE PERMISSION OF THE CONTROLLER OF
HMSD ©CROWN COPYRIGHT. UNAUTHORISED
REPRODUCTION INFRINGES CROWN COPYRIGHT AND
MAY LEAD TO PROSECUTION OR CIVIL PROCEEDINGS
DUNDEE CITY COUNCIL LA 100023371

Legend



Sections of carriageway to be incorporated into the existing dual carriageways order

Drawn	Checked	Drg.Nr.	Scale	Date
S.S		T-10-12-01-S3	1:2500	08.12.10
Revision	Dundee City Council (Central Waterfront - Phase II) (Variation of Traffic Regulations) Order 2011			
Drawing Title				

