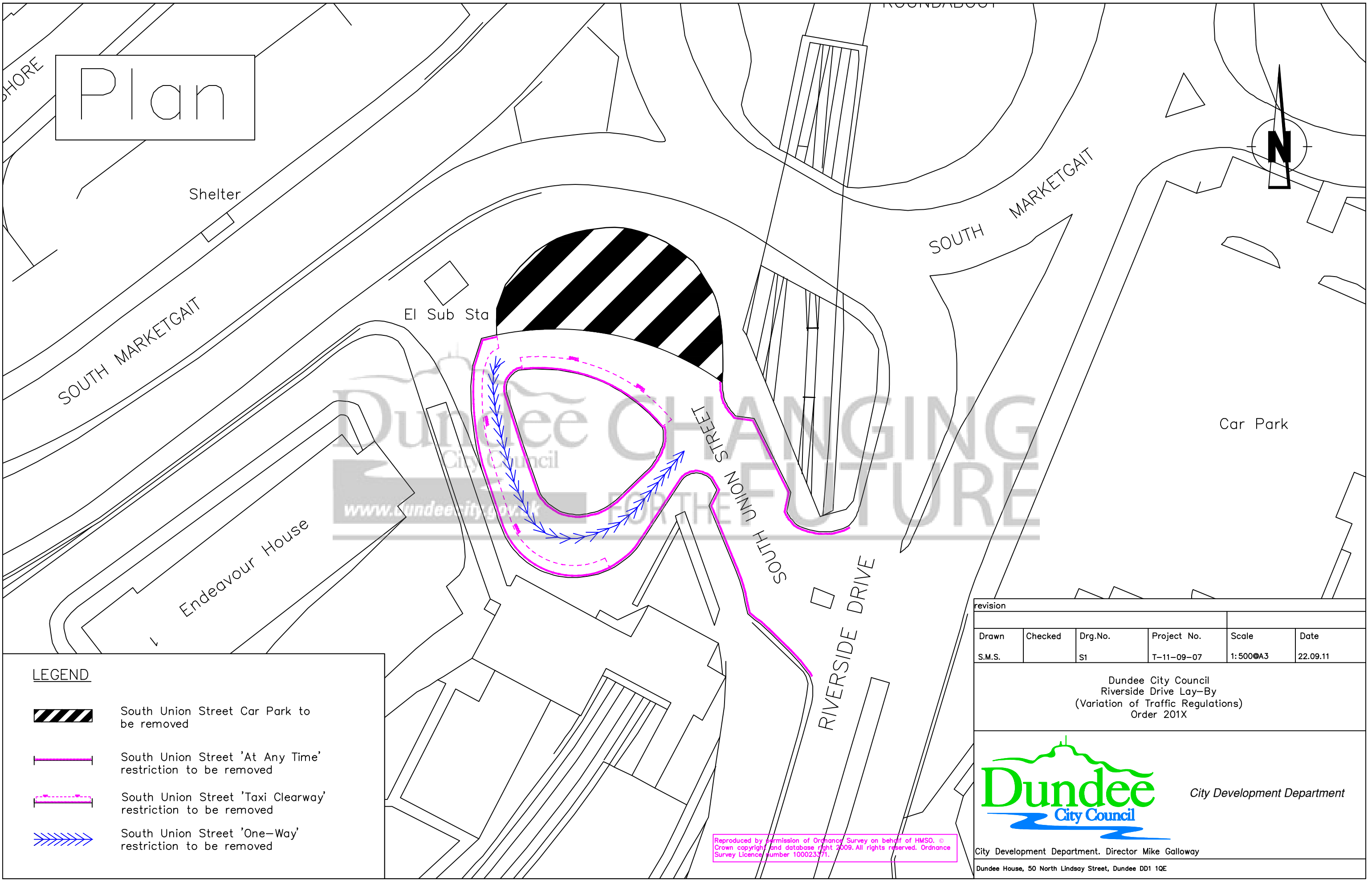






Plan



Dundee City Council
 CHANGING FOR THE FUTURE
 www.dundee.gov.uk

LEGEND

-  South Union Street Car Park to be removed
-  South Union Street 'At Any Time' restriction to be removed
-  South Union Street 'Taxi Clearway' restriction to be removed
-  South Union Street 'One-Way' restriction to be removed

revision					
Drawn	Checked	Drg.No.	Project No.	Scale	Date
S.M.S.		S1	T-11-09-07	1:500@A3	22.09.11

Dundee City Council
 Riverside Drive Lay-By
 (Variation of Traffic Regulations)
 Order 201X



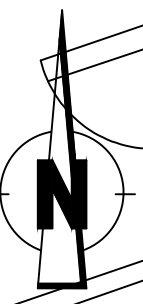
City Development Department

City Development Department. Director Mike Galloway

Dundee House, 50 North Lindsay Street, Dundee DD1 1QE

Reproduced by permission of Ordnance Survey on behalf of HMSO. © Crown copyright and database right 2009. All rights reserved. Ordnance Survey Licence number 100023371.

Plan



Dundee City Council
www.dundeeccity.gov.uk
Dundee Station


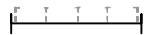

CHANGING FOR THE FUTURE

Discovery Point
(Museum & Visitors Centre)

El Sub Sta

RIVERSIDE DRIVE

LEGEND

-  Existing 'At Any Time' restriction
-  Existing 'Limited Waiting' restriction
-  Existing 'One-Way' restriction

Drawn	Checked	Drg.No.	Project No.	Scale	Date
S.M.S.		S2	T-11-09-07	1:500@A3	22.09.11

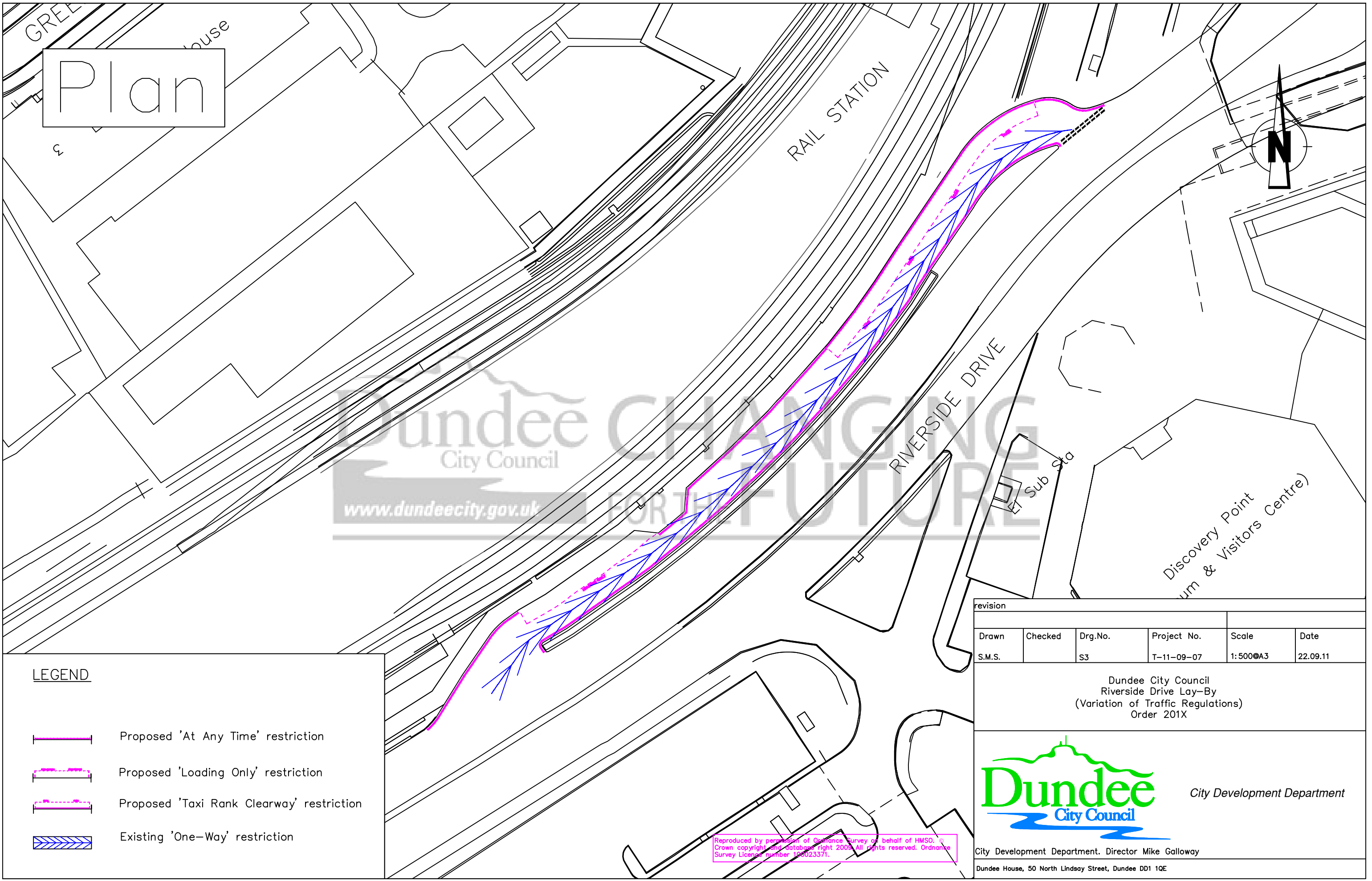
Dundee City Council
Riverside Drive Lay-By
(Variation of Traffic Regulations)
Order 201X



City Development Department

Reproduced by permission of Ordnance Survey on behalf of HMSO. © Crown copyright and database right 2009. All rights reserved. Ordnance Survey Licence number 100023371.

City Development Department. Director Mike Galloway
Dundee House, 50 North Lindsay Street, Dundee DD1 1QE







Plan



Dundee City Council
 www.dundee.gov.uk
 CHANGING FOR THE FUTURE

LEGEND

-  Proposed 'At Any Time' restriction
-  Proposed 'Loading Only' restriction
-  Proposed 'Taxi Rank Clearway' restriction
-  Existing 'One-Way' restriction

revision					
Drawn	Checked	Drg.No.	Project No.	Scale	Date
S.M.S.		S3	T-11-09-07	1:500@A3	22.09.11

Dundee City Council
 Riverside Drive Lay-By
 (Variation of Traffic Regulations)
 Order 201X



City Development Department

City Development Department. Director Mike Galloway
 Dundee House, 50 North Lindsay Street, Dundee DD1 1QE

Reproduced by permission of Ordnance Survey on behalf of HMSO. © Crown copyright and database right 2009. All rights reserved. Ordnance Survey Licence number 100023371.