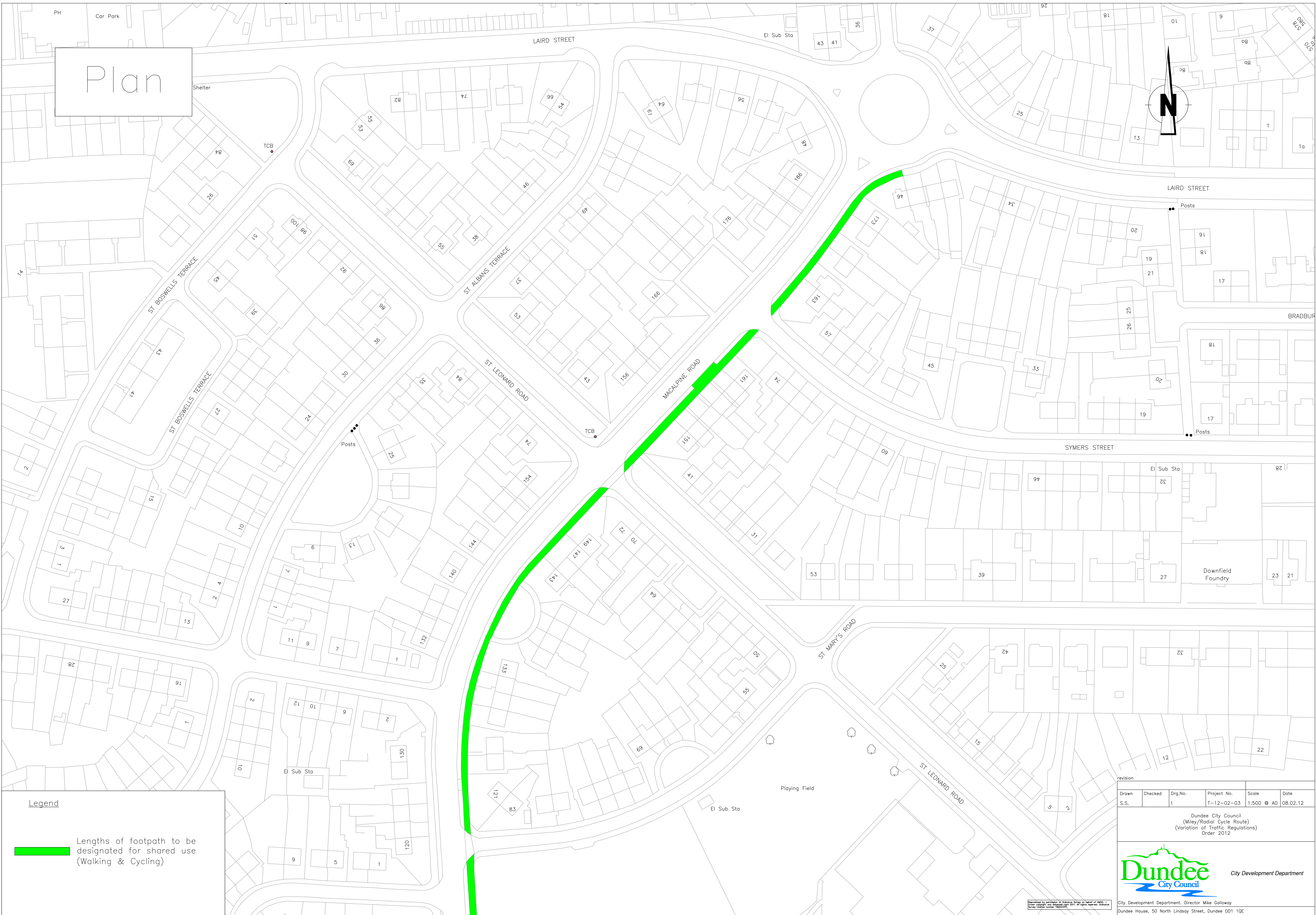
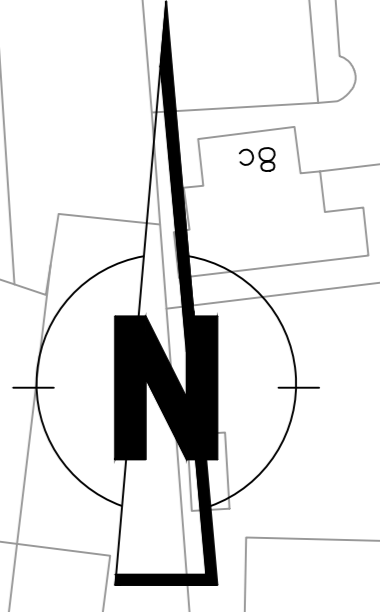



# Plan



### Legend



Lengths of footpath to be designated for shared use (Walking & Cycling)

revision	Drawn	Checked	Drq.No.	Project No.	Scale	Date
	S.S.		1	T-12-02-03	1:500 @ A0	08.02.12

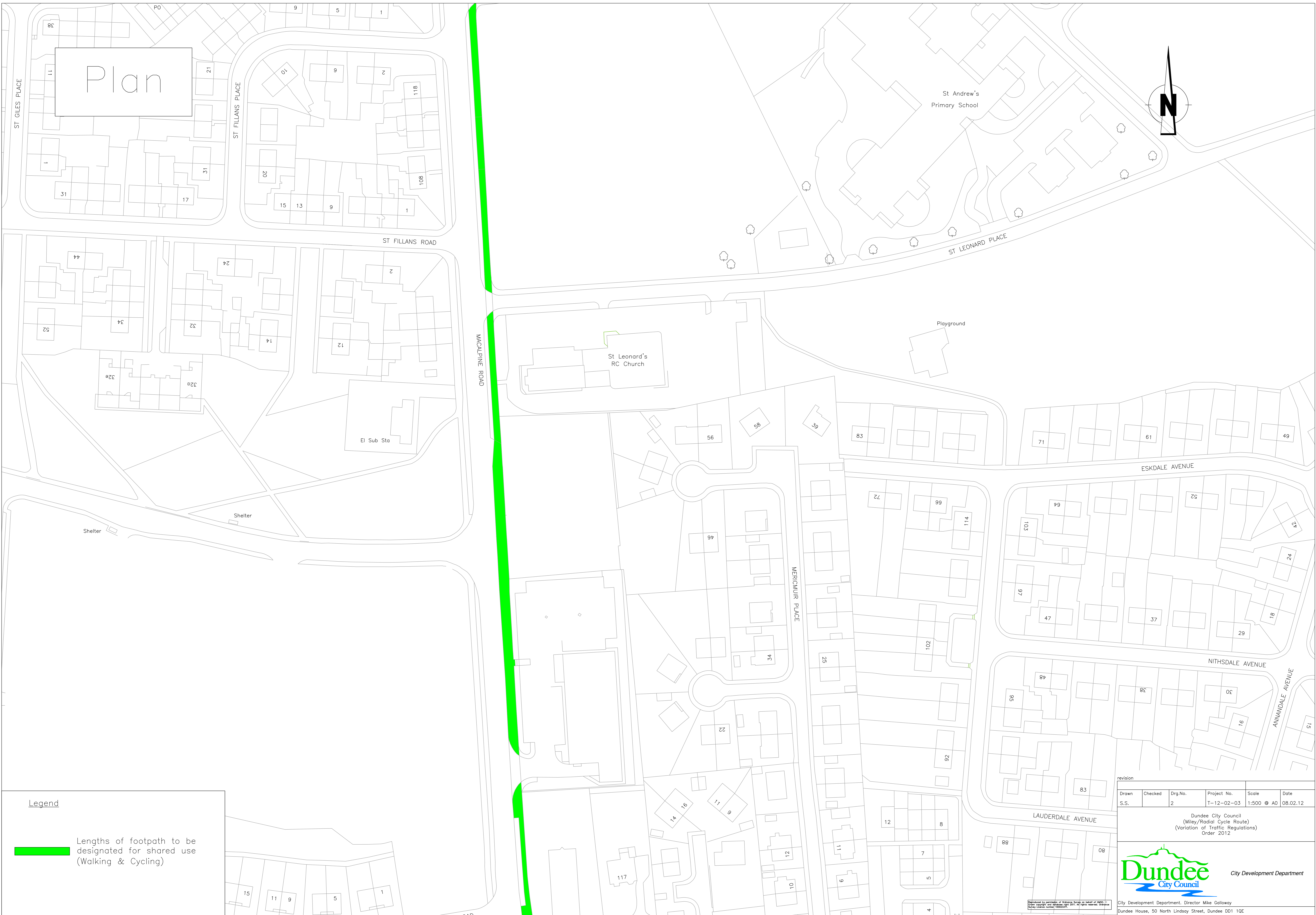
Dundee City Council  
(Mile/Radial Cycle Route)  
(Variation of Traffic Regulations)  
Order 2012



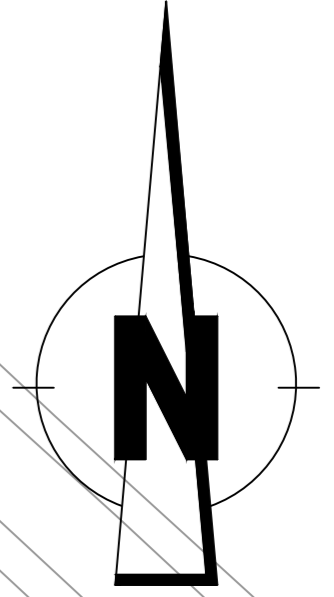
City Development Department

City Development Department, Director Mike Galloway  
Dundee House, 50 North Lindsay Street, Dundee DD1 1QE

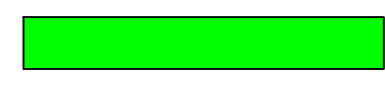
Operated by permission of Ordnance Survey on behalf of HMS. Crown Copyright and database right 2011. All rights reserved. Ordnance Survey Licence number: 100019040



Plan



Legend



Lengths of footpath to be designated for shared use (Walking & Cycling)

revision					
Drawn	Checked	Dwg.No.	Project No.	Scale	Date
S.S.		2	T-12-02-03	1:500 @ A0	08.02.12

Dundee City Council  
(Miley/Radial Cycle Route)  
(Variation of Traffic Regulations)  
Order 2012

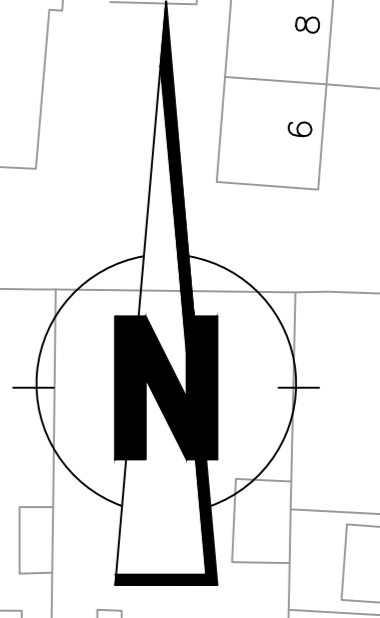


City Development Department

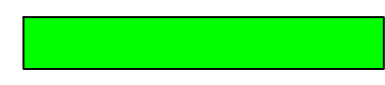
City Development Department, Director Mike Galloway  
Dundee House, 50 North Lindsay Street, Dundee DD1 1QE

Prepared by means of Ordnance Survey on a basis of 1:5000. Crown Copyright and Ordnance Survey 2011. All rights reserved. Ordnance Survey Licence No. 100012020

# Plan



### Legend



Lengths of footpath to be designated for shared use (Walking & Cycling)

revision	Drawn	Checked	Drw.No.	Project No.	Scale	Date
1	S.S.		3	T-12-02-03	1:500 @ A0	08.02.12

Dundee City Council  
(Mile/Radial Cycle Route)  
(Variation of Traffic Regulations)  
Order 2012

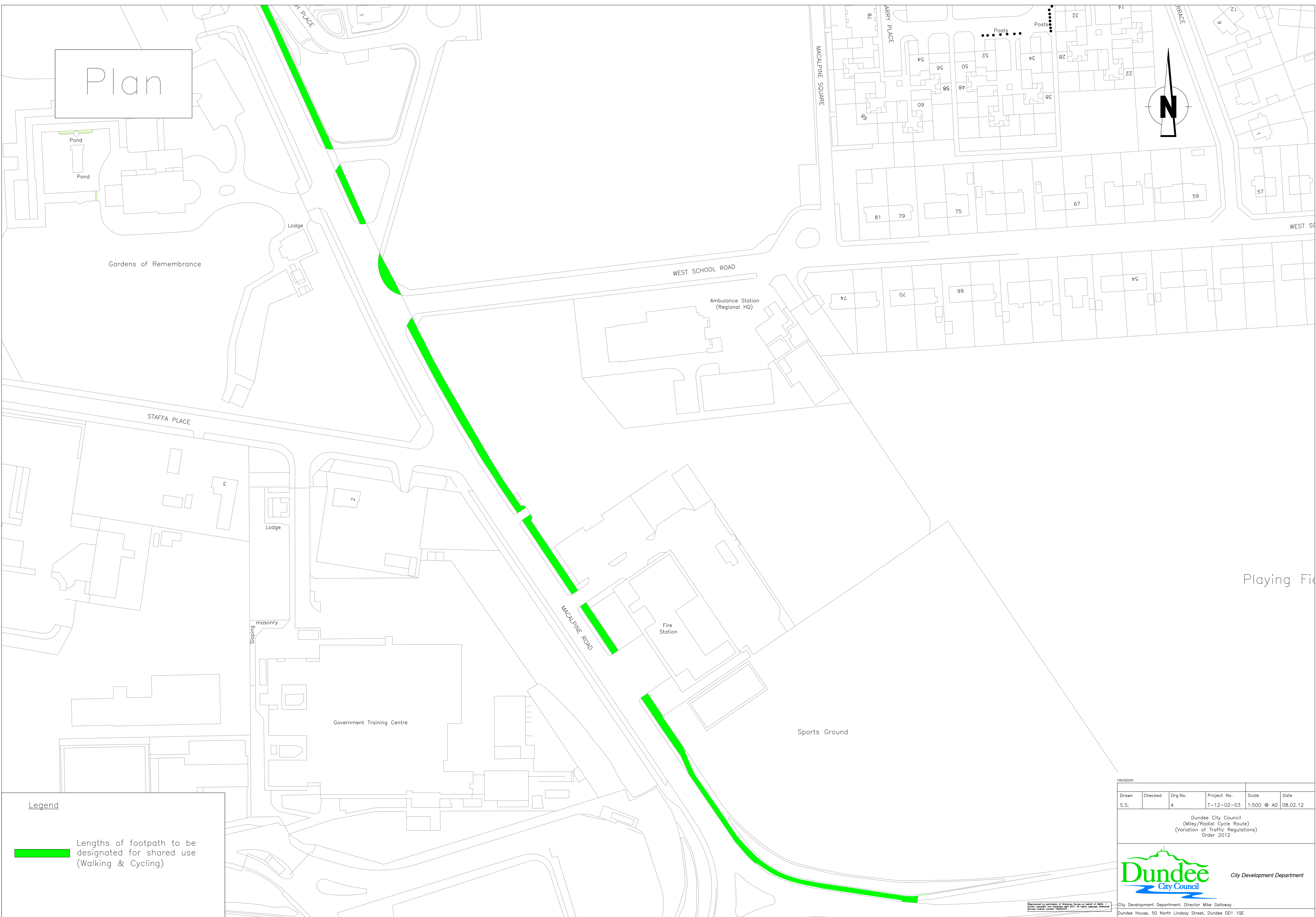
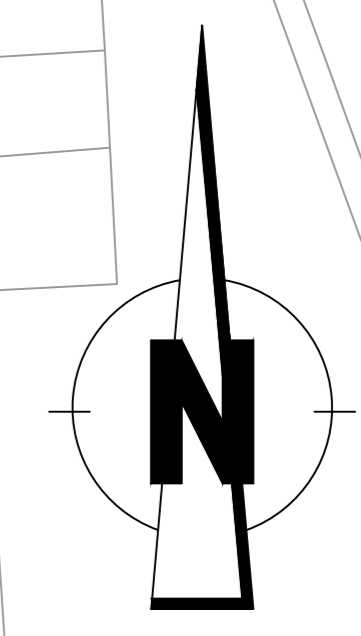


City Development Department

City Development Department, Director Mike Galloway  
Dundee House, 50 North Lindsay Street, Dundee DD1 1QE

Prepared by means of Ordnance Survey on behalf of HES. © Crown Copyright and/or HES. All rights reserved. Ordnance Survey Licence number: 100020202

# Plan




**Legend**

 Lengths of footpath to be designated for shared use (Walking & Cycling)

revision					
Drawn	Checked	Dwg.No.	Project No.	Scale	Date
S.S.		4	T-12-02-03	1:500 @ A0	08.02.12

Dundee City Council  
(Miley/Radial Cycle Route)  
(Variation of Traffic Regulations)  
Order 2012

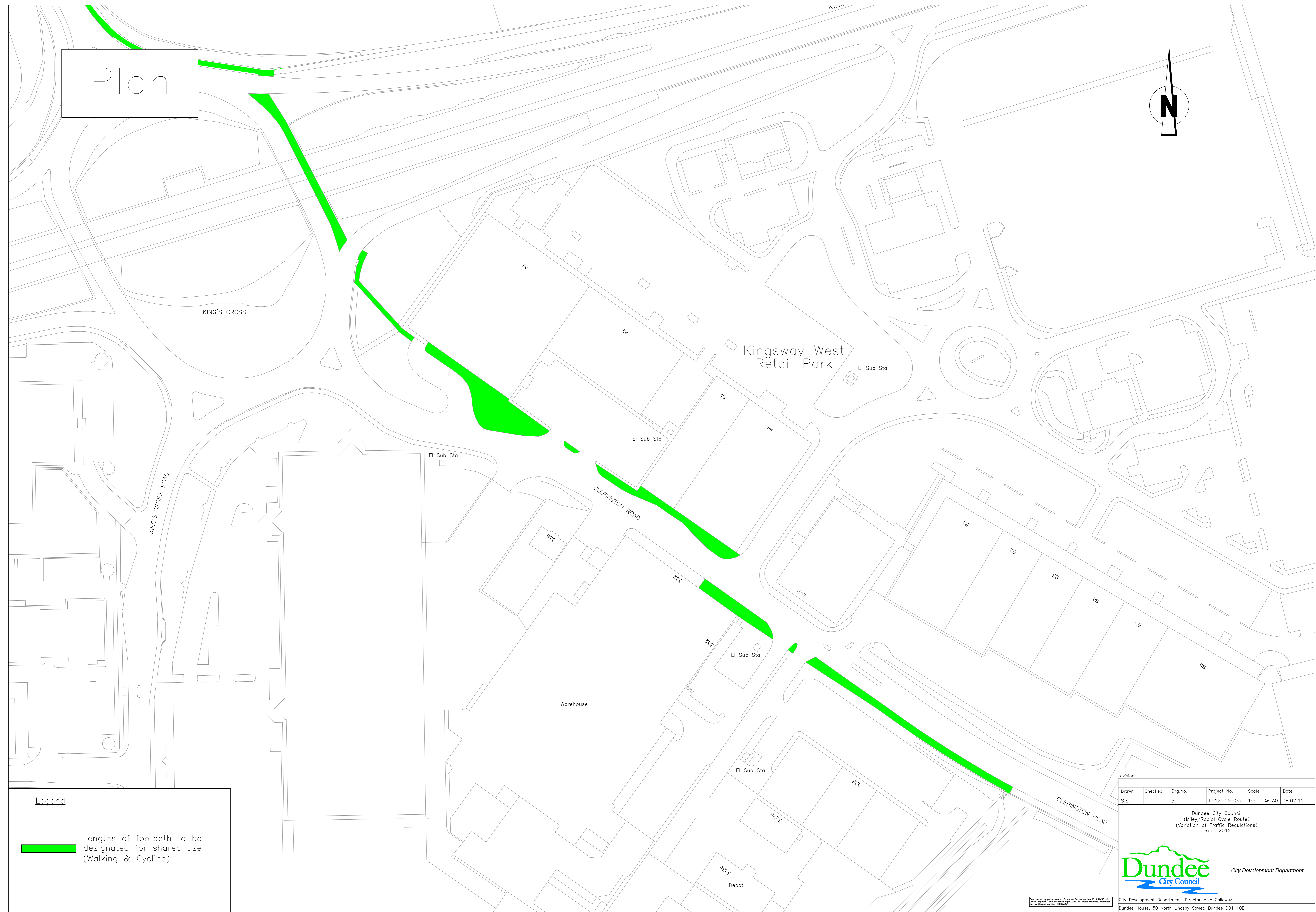
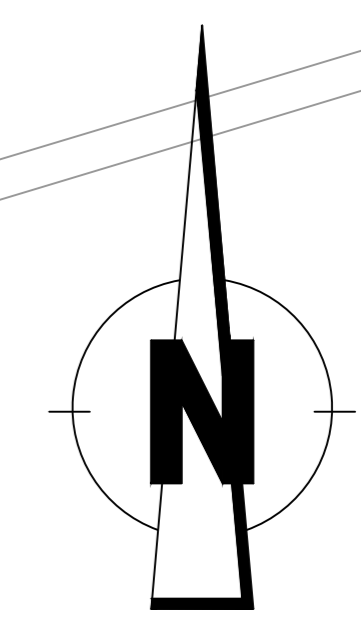


City Development Department


City Development Department, Director Mike Galloway  
Dundee House, 50 North Lindsay Street, Dundee DD1 1QE

Operated by permission of Ordnance Survey on behalf of HMS. Crown Copyright and © 2012. All rights reserved. Ordnance Survey Licence number: 100020202

# Plan



### Legend



Lengths of footpath to be designated for shared use (Walking & Cycling)

revision					
Drawn	Checked	Dwg.No.	Project No.	Scale	Date
S.S.		5	T-12-02-03	1:500 @ A0	08.02.12

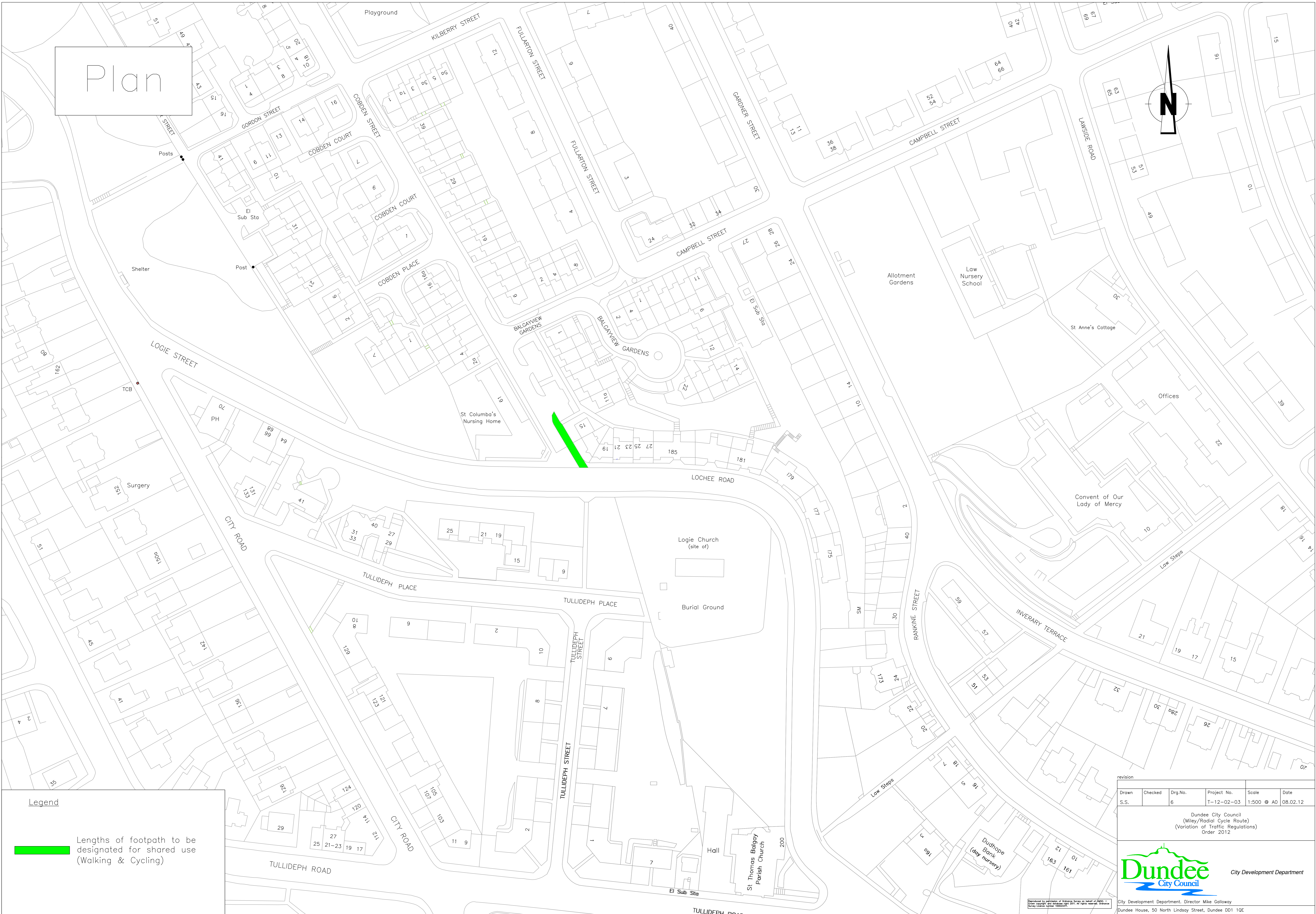
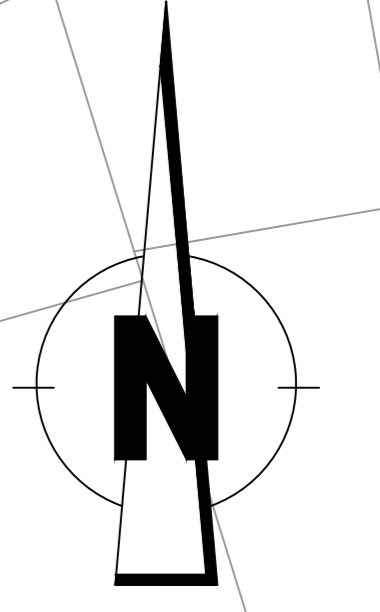
Dundee City Council  
(Mile/Radial Cycle Route)  
(Variation of Traffic Regulations)  
Order 2012



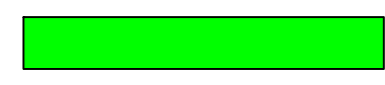
Prepared by University of Dundee Survey on behalf of HDS. Some material used in this document is the copyright property of Dundee City Council.

City Development Department, Director Mike Galloway  
Dundee House, 50 North Lindsay Street, Dundee DD1 1QE

# Plan



### Legend



Lengths of footpath to be designated for shared use (Walking & Cycling)

Drawn	Checked	Drw.No.	Project No.	Scale	Date
S.S.		6	T-12-02-03	1:500 @ A0	08.02.12

Dundee City Council  
(Mile/Radial Cycle Route)  
(Variation of Traffic Regulations)  
Order 2012

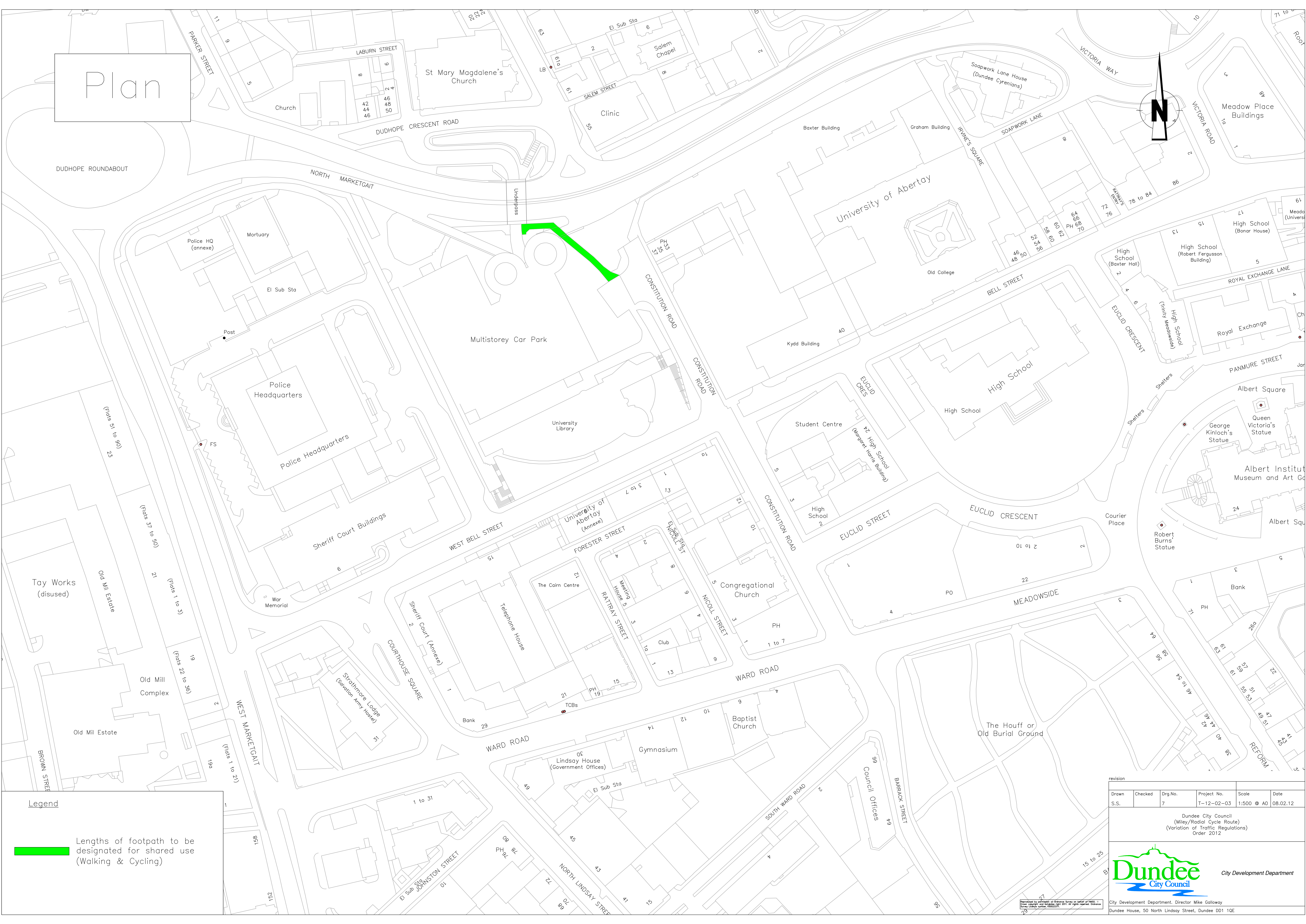
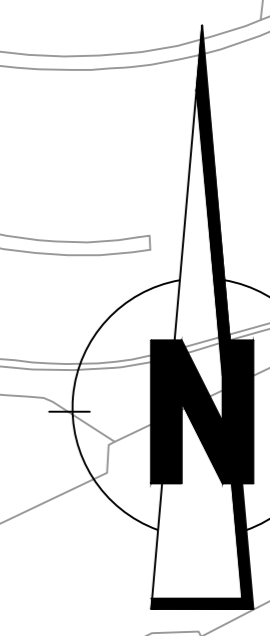


City Development Department


City Development Department, Director Mike Galloway  
Dundee House, 50 North Lindsay Street, Dundee DD1 1QE

Prepared by reference to Ordnance Survey on behalf of AEC2. © Crown Copyright and geodata © 2011. All rights reserved. Ordnance Survey Licence number: 100020202

# Plan



## Legend



Lengths of footpath to be designated for shared use (Walking & Cycling)

Drawn	Checked	Drq.No.	Project No.	Scale	Date
S.S.		7	T-12-02-03	1:500 @ A0	08.02.12

Dundee City Council  
 (Mile/Radial Cycle Route)  
 (Variation of Traffic Regulations)  
 Order 2012

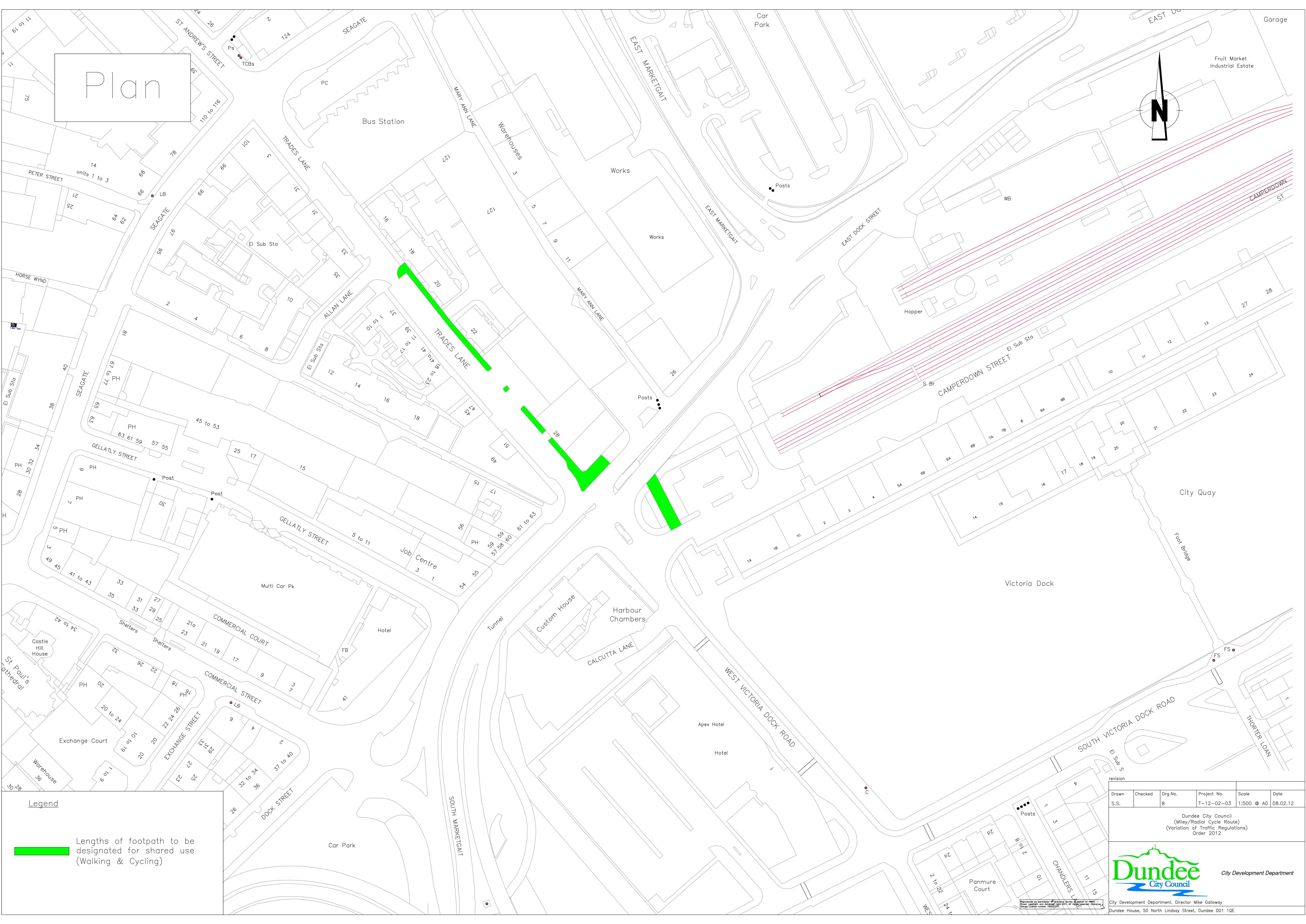
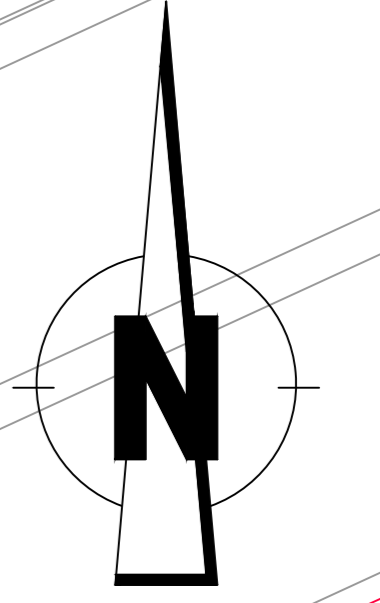


City Development Department

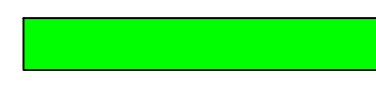
City Development Department, Director Mike Galloway  
 Dundee House, 50 North Lindsay Street, Dundee DD1 1QE

Prepared by University of Dundee, Survey on behalf of DCC. © Dundee City Council 2012. All rights reserved. Information from Dundee City Council website.

# Plan




**Legend**

 Lengths of footpath to be designated for shared use (Walking & Cycling)

Drawn	Checked	Dwg.No.	Project No.	Scale	Date
S.S.		8	T-12-02-03	1:500 @ A0	08.02.12

Dundee City Council  
(Mile/Radial Cycle Route)  
(Variation of Traffic Regulations)  
Order 2012



City Development Department

City Development Department, Director Mike Galloway  
Dundee House, 50 North Lindsay Street, Dundee DD1 1QE