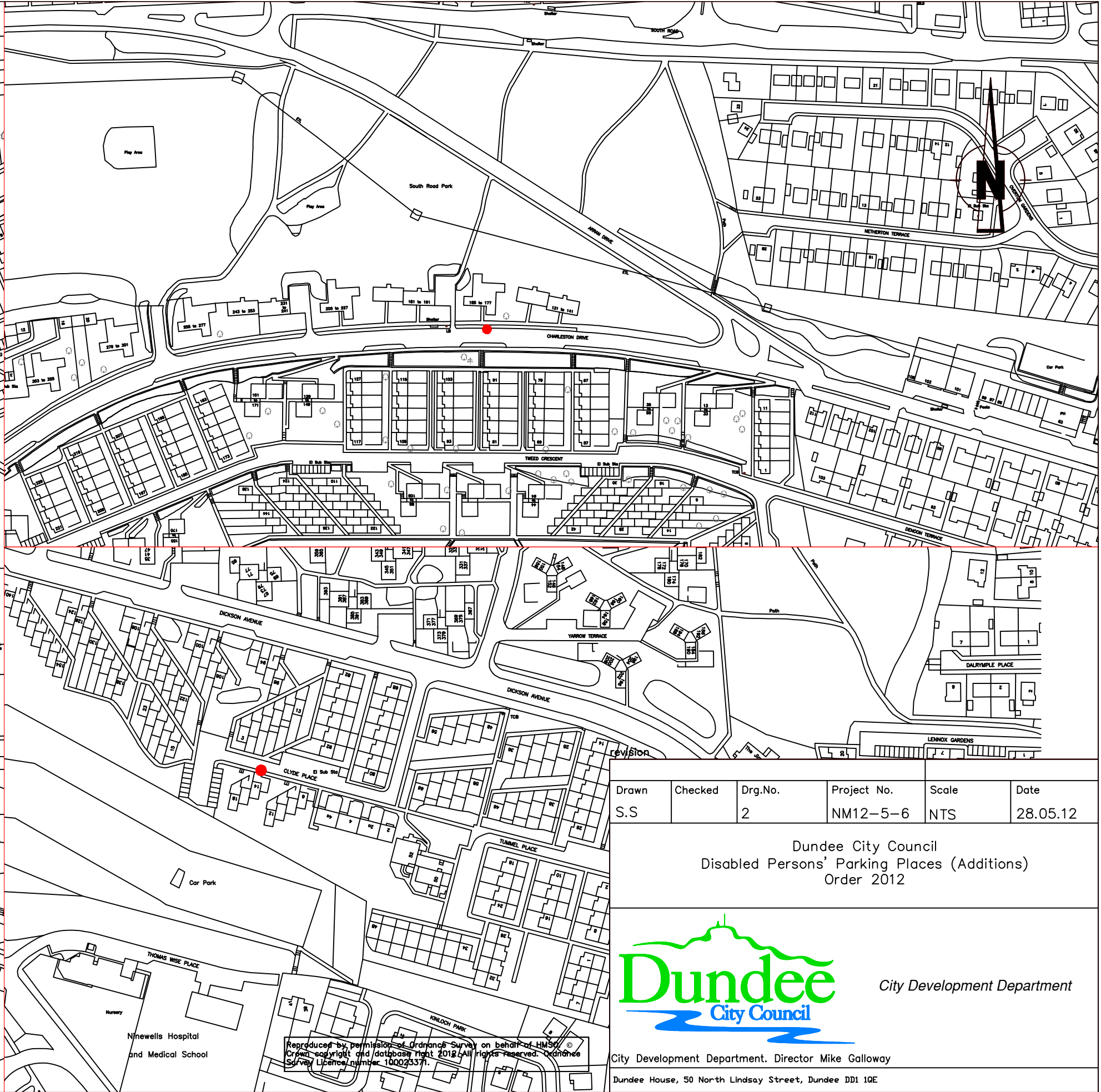
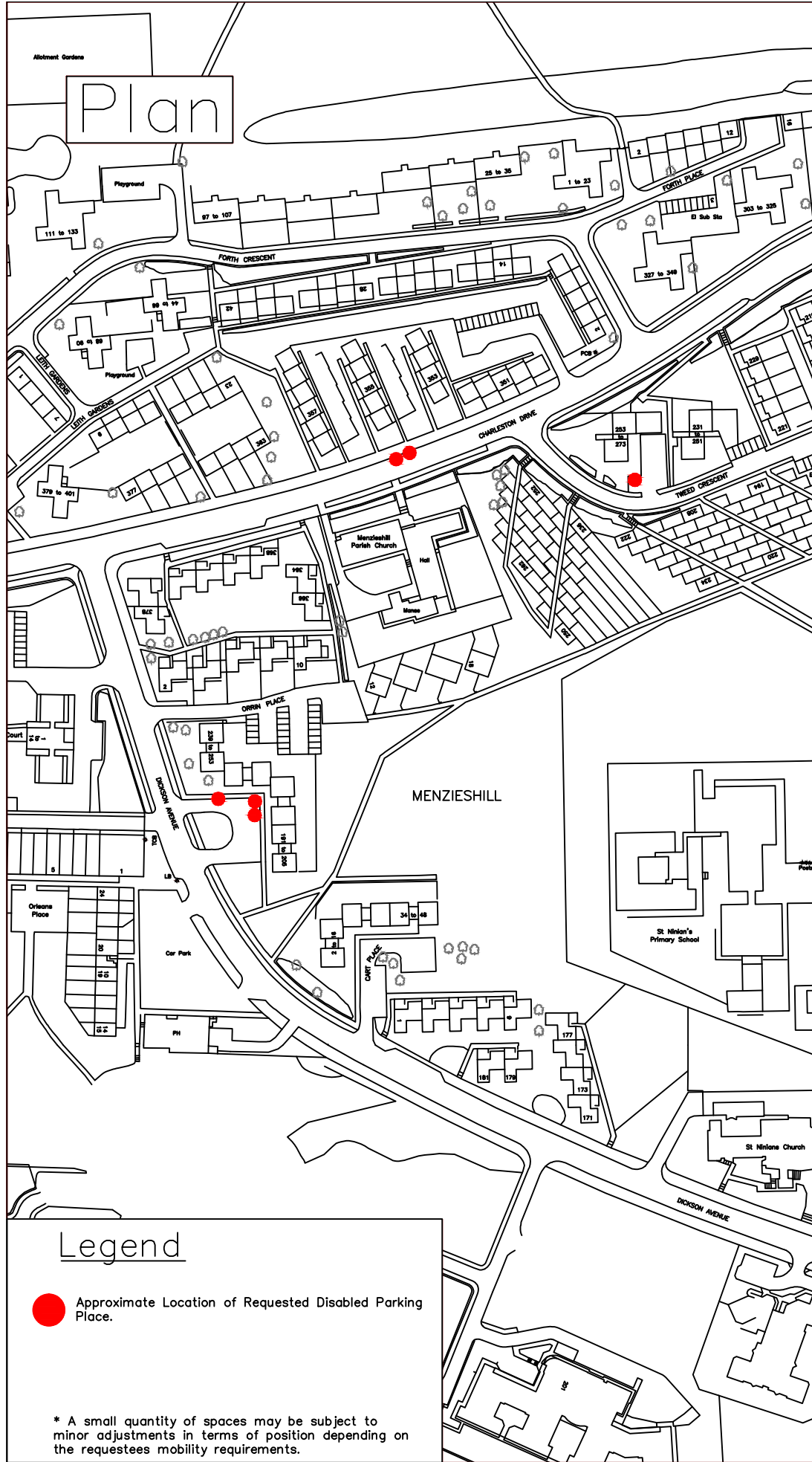





# Plan




## Legend

 Approximate Location of Requested Disabled Parking Place.

\* A small quantity of spaces may be subject to minor adjustments in terms of position depending on the requestees mobility requirements.

Drawn	Checked	Drg.No.	Project No.	Scale	Date
S.S		2	NM12-5-6	NTS	28.05.12

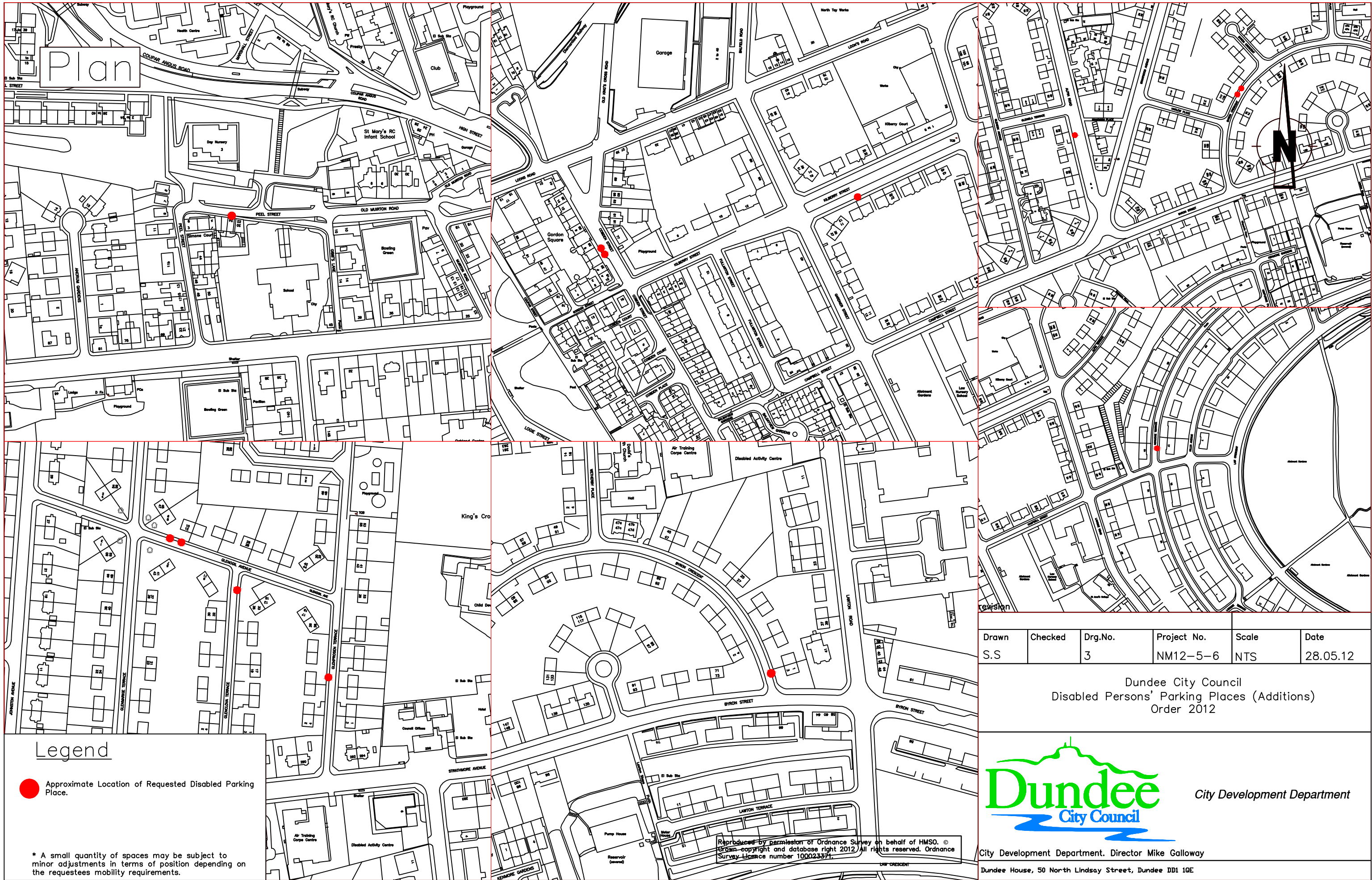
Dundee City Council  
Disabled Persons' Parking Places (Additions)  
Order 2012



City Development Department

City Development Department. Director Mike Galloway  
Dundee House, 50 North Lindsay Street, Dundee DD1 1QE


Reproduced by permission of Ordnance Survey on behalf of HMSO. Crown copyright and database right 2012. All rights reserved. Ordnance Survey Licence number 100023371.



Plan



Legend

 Approximate Location of Requested Disabled Parking Place.

\* A small quantity of spaces may be subject to minor adjustments in terms of position depending on the requestees mobility requirements.

Drawn	Checked	Drg.No.	Project No.	Scale	Date
S.S		3	NM12-5-6	NTS	28.05.12

Dundee City Council  
 Disabled Persons' Parking Places (Additions)  
 Order 2012


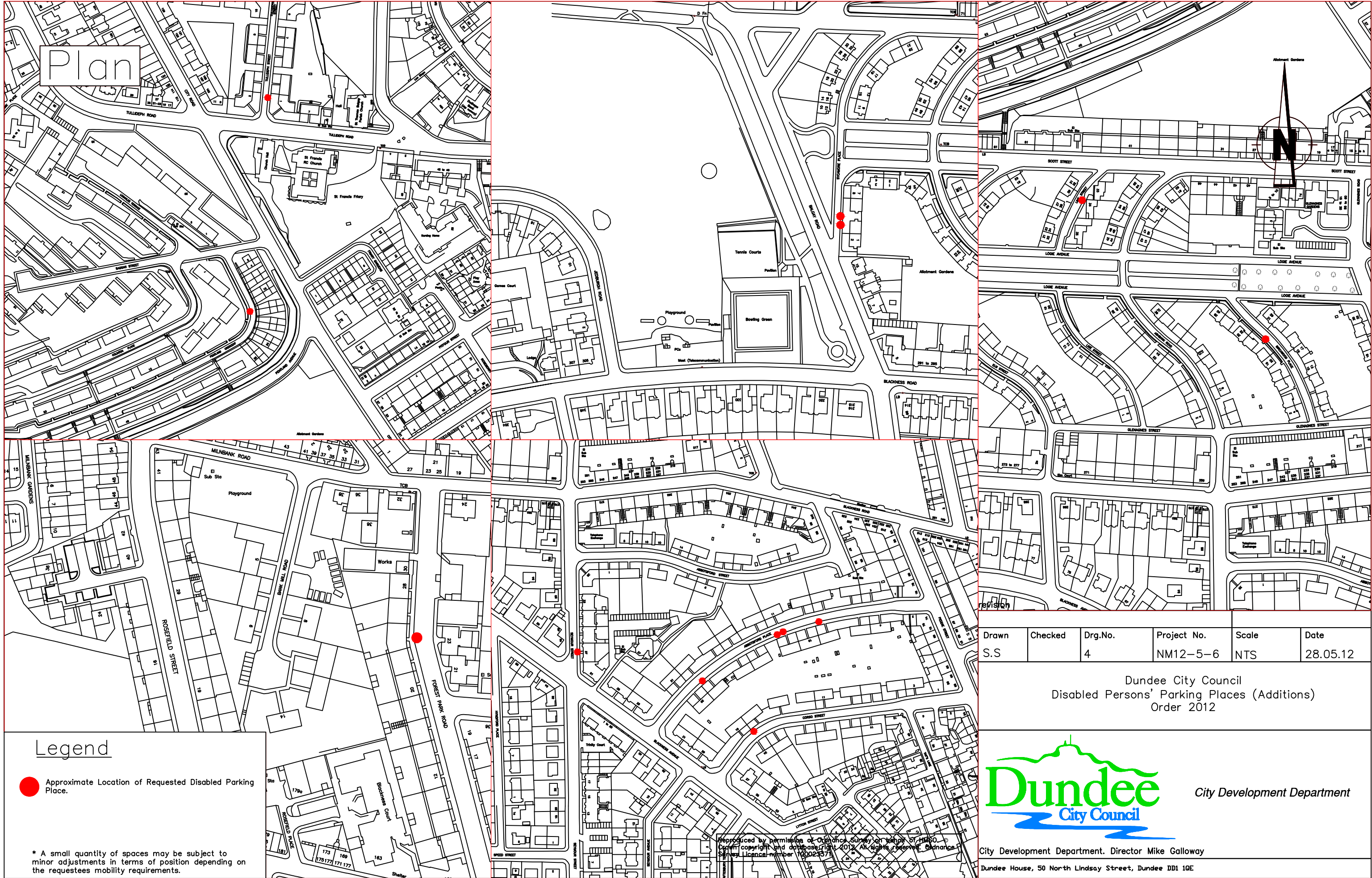


City Development Department


City Development Department. Director Mike Galloway  
 Dundee House, 50 North Lindsay Street, Dundee DD1 1QE

Reproduced by permission of Ordnance Survey on behalf of HMSO. © Crown copyright and database right 2012. All rights reserved. Ordnance Survey Licence number 100023371.

# Plan



## Legend

 Approximate Location of Requested Disabled Parking Place.

\* A small quantity of spaces may be subject to minor adjustments in terms of position depending on the requestees mobility requirements.

Drawn	Checked	Drg.No.	Project No.	Scale	Date
S.S		4	NM12-5-6	NTS	28.05.12

Dundee City Council  
 Disabled Persons' Parking Places (Additions)  
 Order 2012

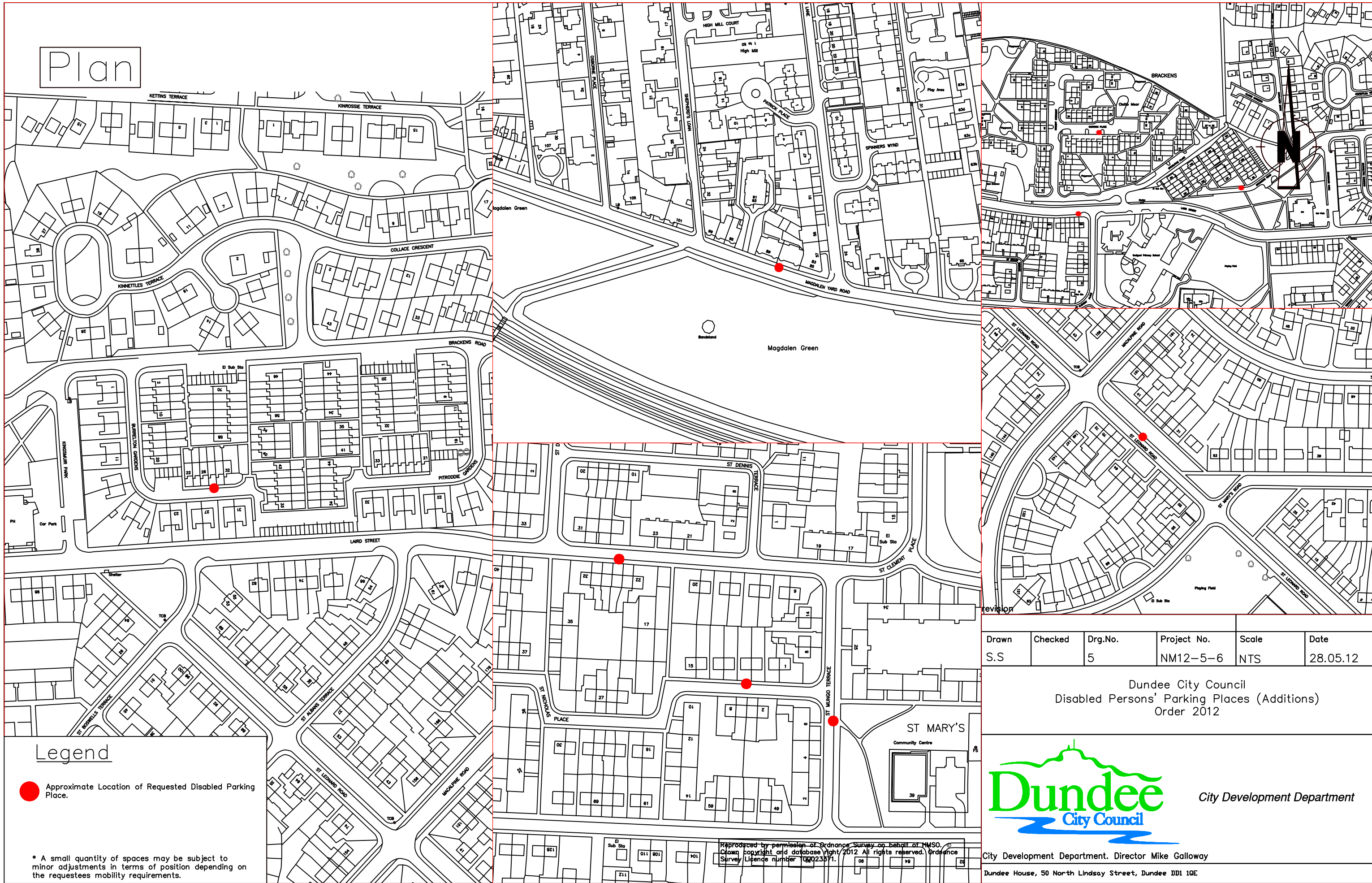


City Development Department


City Development Department. Director Mike Galloway  
 Dundee House, 50 North Lindsay Street, Dundee DD1 1QE

Produced by permission of Ordnance Survey on behalf of HM Government copyright and database right 2012. All rights reserved. Ordnance Survey Licence number 100023571.

# Plan



## Legend


 Approximate Location of Requested Disabled Parking Place.

\* A small quantity of spaces may be subject to minor adjustments in terms of position depending on the requestees mobility requirements.

Reproduced by permission of Ordnance Survey on behalf of HMSO. Crown copyright and database right 2012 All rights reserved. Ordnance Survey Licence number 100023571.

Drawn	Checked	Drg.No.	Project No.	Scale	Date
S.S		5	NM12-5-6	NTS	28.05.12

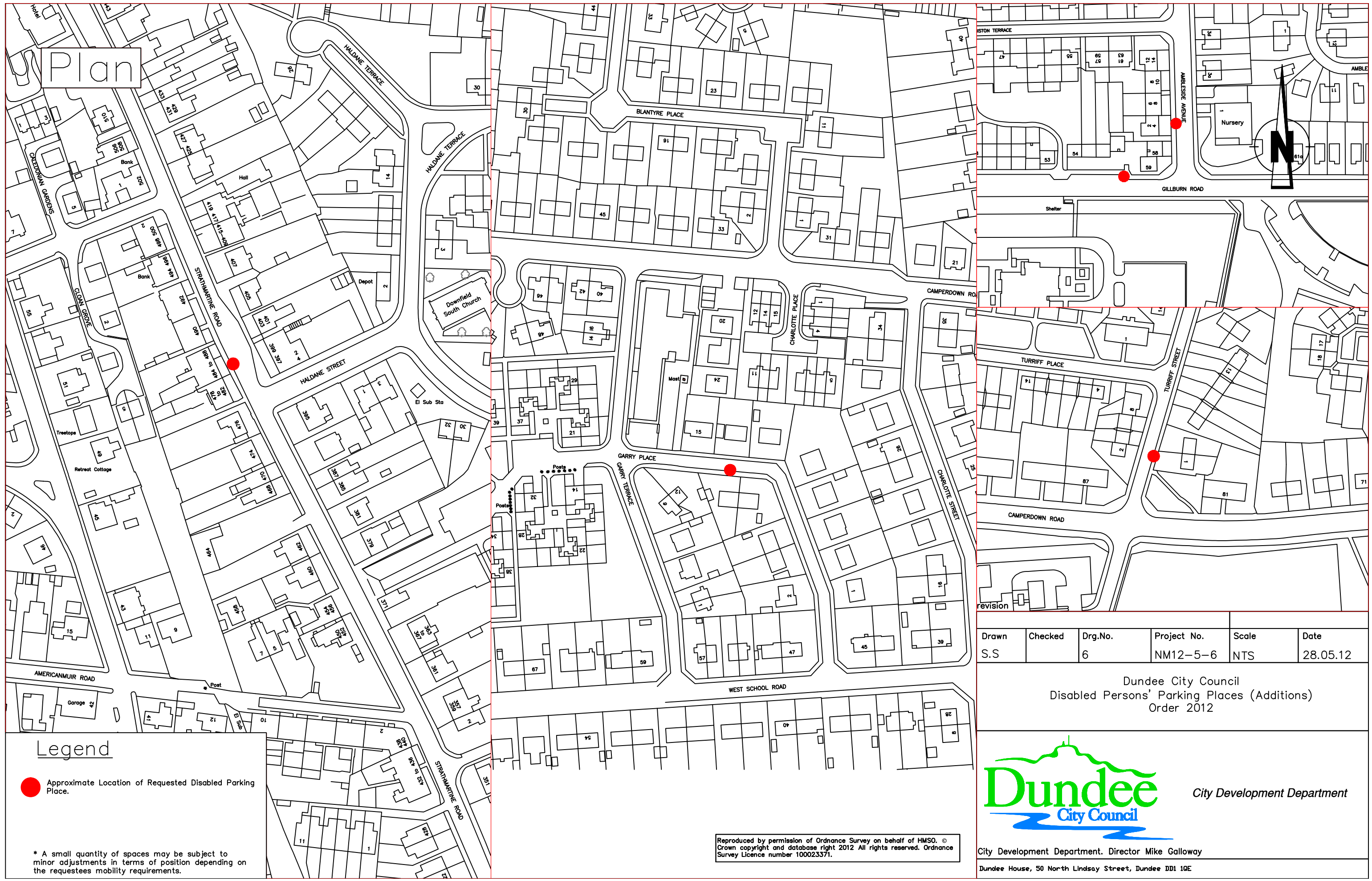
Dundee City Council  
Disabled Persons' Parking Places (Additions)  
Order 2012




City Development Department

City Development Department. Director Mike Galloway  
Dundee House, 50 North Lindsay Street, Dundee DD1 1QE

# Plan



## Legend

 Approximate Location of Requested Disabled Parking Place.

\* A small quantity of spaces may be subject to minor adjustments in terms of position depending on the requestees mobility requirements.

Drawn	Checked	Drg.No.	Project No.	Scale	Date
S.S		6	NM12-5-6	NTS	28.05.12

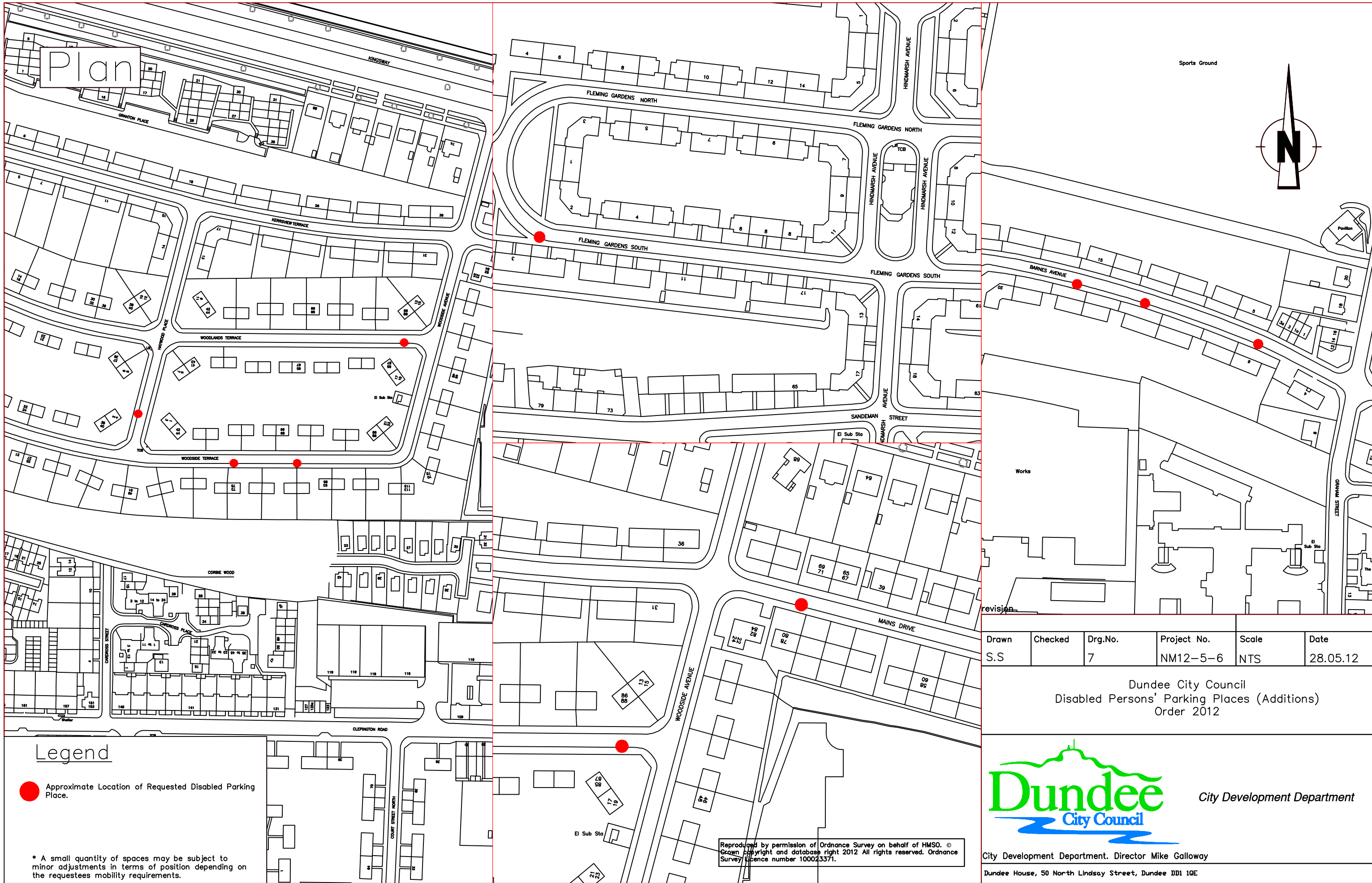
Dundee City Council  
Disabled Persons' Parking Places (Additions)  
Order 2012



City Development Department

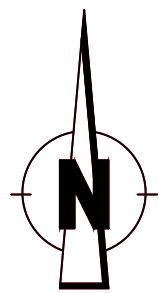
City Development Department. Director Mike Galloway  
Dundee House, 50 North Lindsay Street, Dundee DD1 1QE

Reproduced by permission of Ordnance Survey on behalf of HMSO. © Crown copyright and database right 2012 All rights reserved. Ordnance Survey Licence number 100023371.



Plan


Sports Ground



Works

revision

Legend

 Approximate Location of Requested Disabled Parking Place.

\* A small quantity of spaces may be subject to minor adjustments in terms of position depending on the requestees mobility requirements.

Reproduced by permission of Ordnance Survey on behalf of HMSO. © Crown copyright and database right 2012 All rights reserved. Ordnance Survey licence number 100023371.

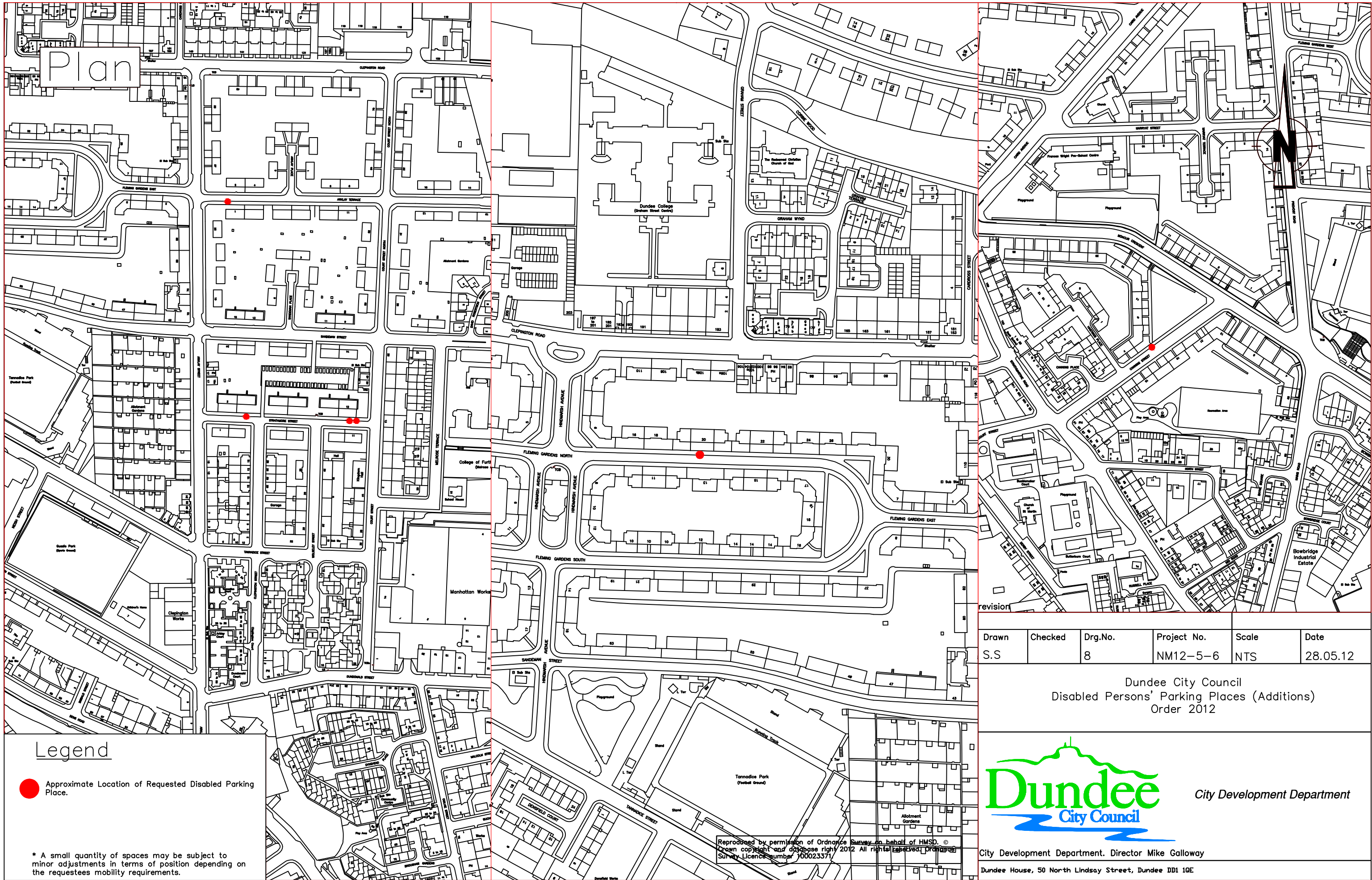
Drawn	Checked	Drg.No.	Project No.	Scale	Date
S.S		7	NM12-5-6	NTS	28.05.12

Dundee City Council  
Disabled Persons' Parking Places (Additions)  
Order 2012




City Development Department

City Development Department. Director Mike Galloway  
Dundee House, 50 North Lindsay Street, Dundee DD1 1QE



Plan

Legend

 Approximate Location of Requested Disabled Parking Place.

\* A small quantity of spaces may be subject to minor adjustments in terms of position depending on the requestees mobility requirements.

Drawn	Checked	Drg.No.	Project No.	Scale	Date
S.S		8	NM12-5-6	NTS	28.05.12

Dundee City Council  
 Disabled Persons' Parking Places (Additions)  
 Order 2012

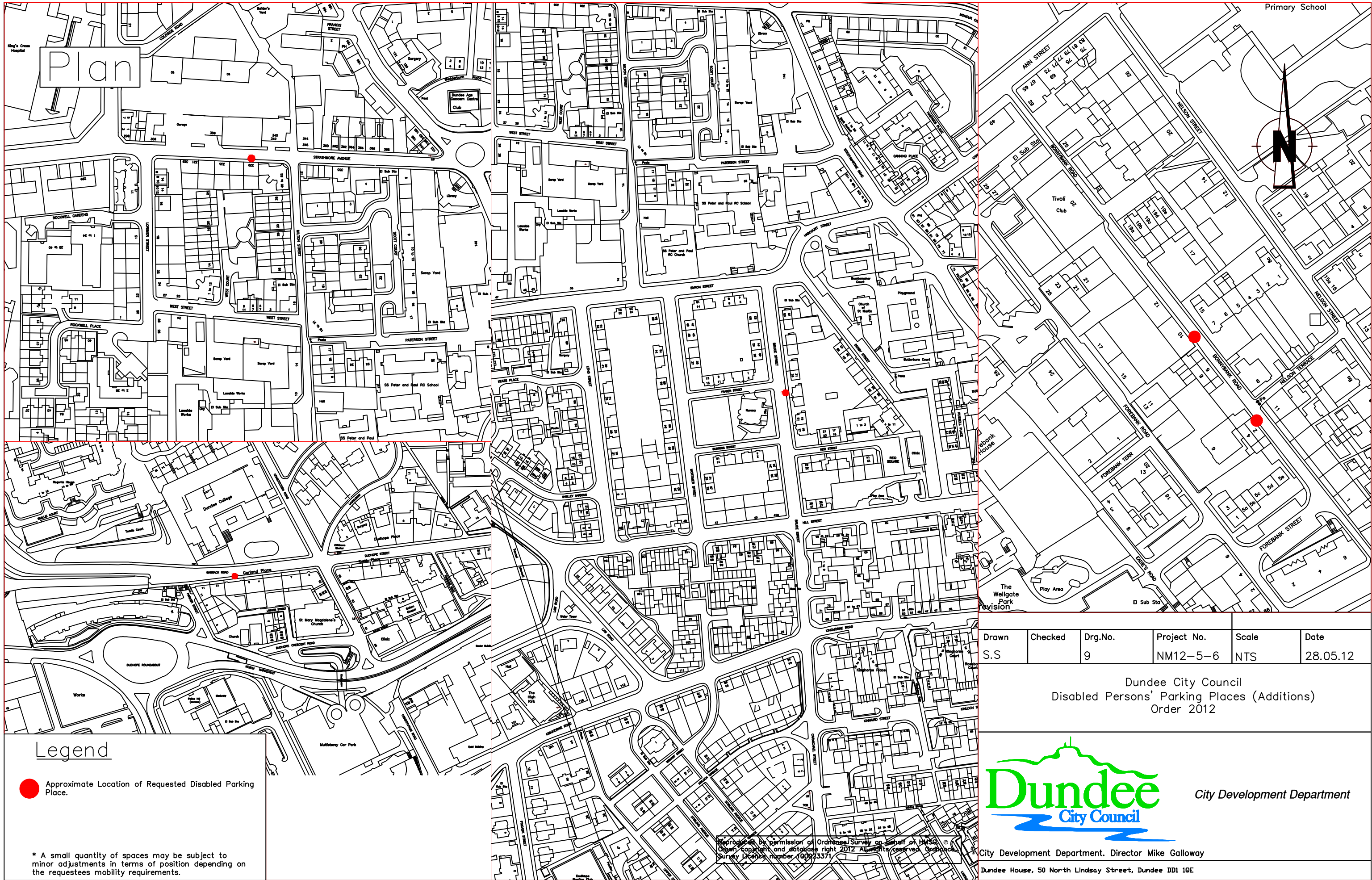


City Development Department

City Development Department. Director Mike Galloway  
 Dundee House, 50 North Lindsay Street, Dundee DD1 1QE

Reproduced by permission of Ordnance Survey on behalf of HMSO. © Crown copyright and database right 2012. All rights reserved. Ordnance Survey Licence number 100023371.






Plan

Primary School



Legend

 Approximate Location of Requested Disabled Parking Place.

\* A small quantity of spaces may be subject to minor adjustments in terms of position depending on the requestees mobility requirements.

Drawn	Checked	Drg.No.	Project No.	Scale	Date
S.S		9	NM12-5-6	NTS	28.05.12

Dundee City Council  
Disabled Persons' Parking Places (Additions)  
Order 2012



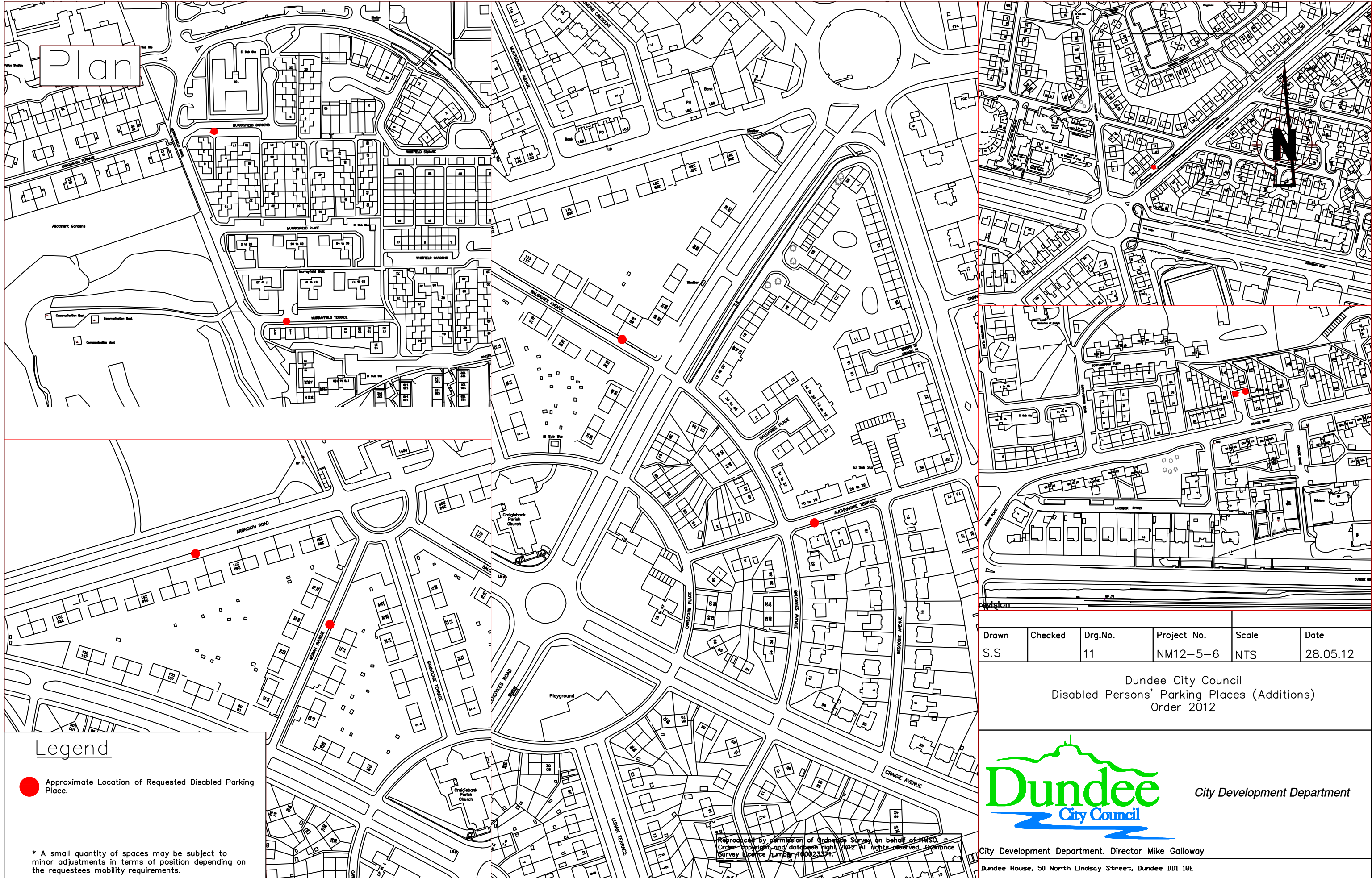
City Development Department

City Development Department. Director Mike Galloway

Dundee House, 50 North Lindsay Street, Dundee DD1 1QE


Reproduced by permission of Ordnance Survey on behalf of HM SO. © Crown copyright and database right 2012. All rights reserved. Ordnance Survey Licence number: 100023371





Plan

Legend

 Approximate Location of Requested Disabled Parking Place.

\* A small quantity of spaces may be subject to minor adjustments in terms of position depending on the requestees mobility requirements.

Reproduced by permission of Ordnance Survey on behalf of HMSO. Crown copyright and database right 2012. All rights reserved. Ordnance Survey Licence number: 100023374.

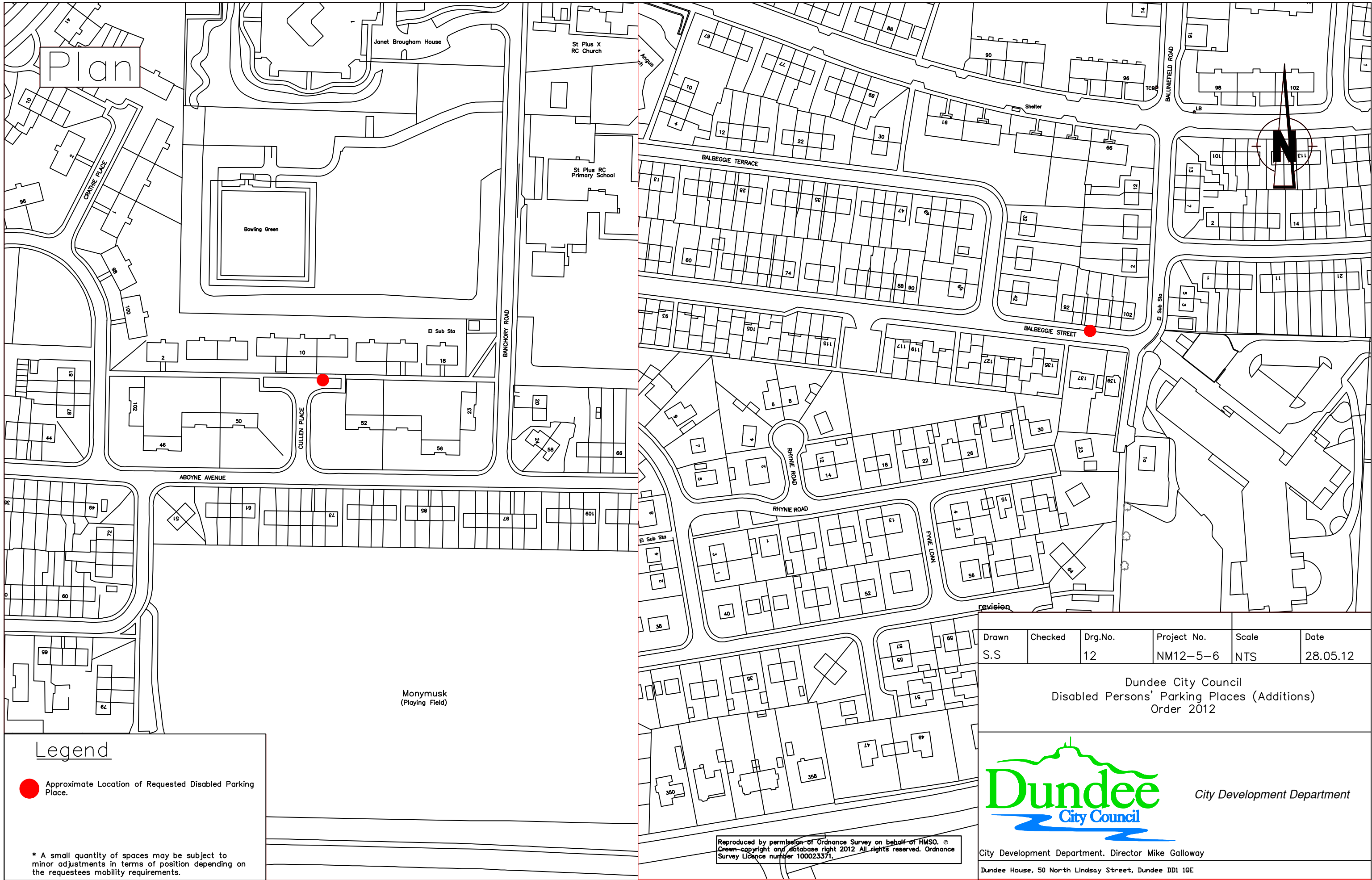
Drawn	Checked	Drg.No.	Project No.	Scale	Date
S.S		11	NM12-5-6	NTS	28.05.12

Dundee City Council  
Disabled Persons' Parking Places (Additions)  
Order 2012




City Development Department

City Development Department. Director Mike Galloway  
Dundee House, 50 North Lindsay Street, Dundee DD1 1QE



Plan

Legend

 Approximate Location of Requested Disabled Parking Place.

\* A small quantity of spaces may be subject to minor adjustments in terms of position depending on the requestees mobility requirements.

Drawn	Checked	Drg.No.	Project No.	Scale	Date
S.S		12	NM12-5-6	NTS	28.05.12

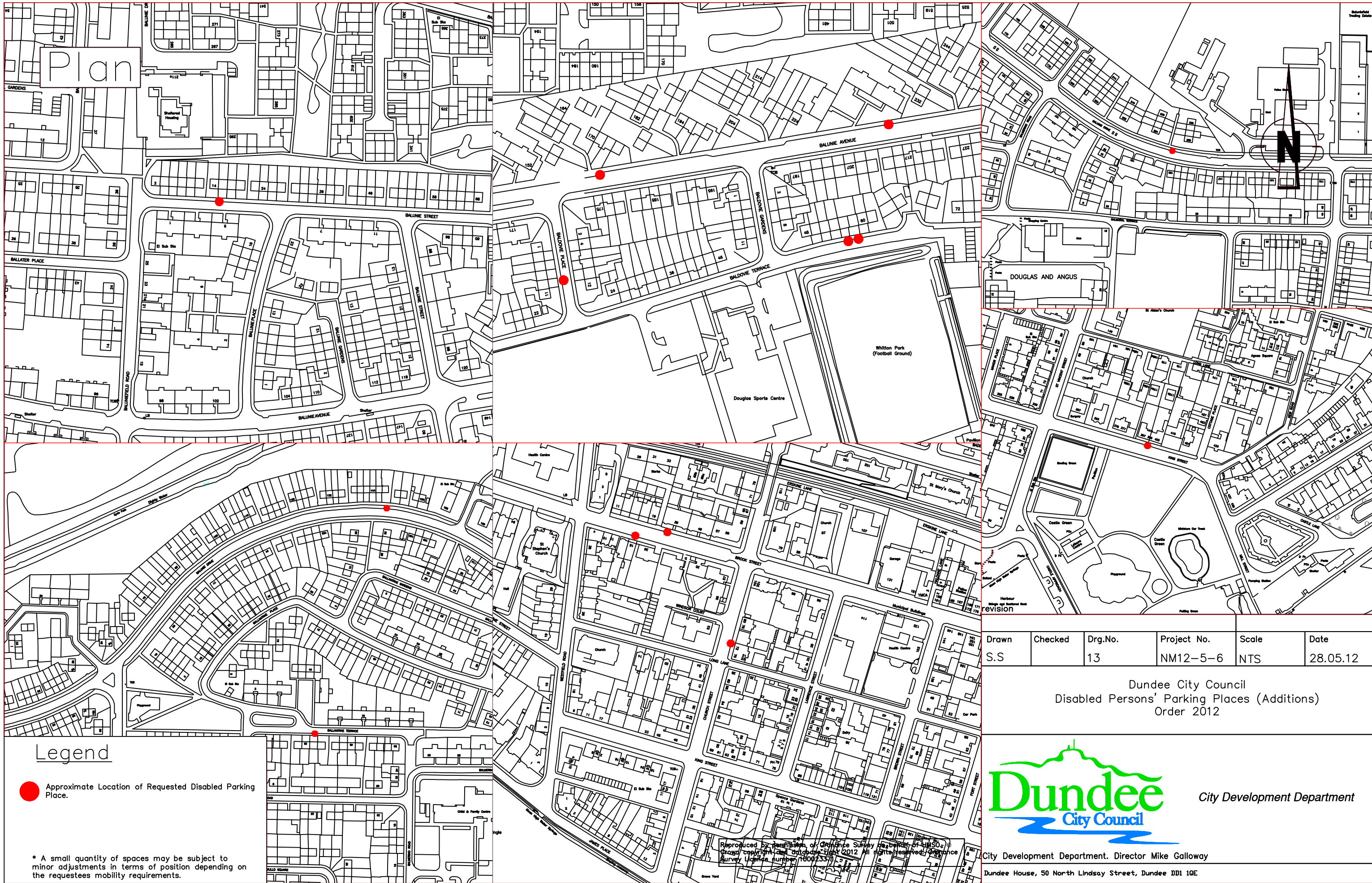
Dundee City Council  
 Disabled Persons' Parking Places (Additions)  
 Order 2012



City Development Department


City Development Department. Director Mike Galloway  
 Dundee House, 50 North Lindsay Street, Dundee DD1 1QE

Reproduced by permission of Ordnance Survey on behalf of HMSO. © Crown copyright and database right 2012 All rights reserved. Ordnance Survey Licence number 100023371.



Plan

Legend

 Approximate Location of Requested Disabled Parking Place.

\* A small quantity of spaces may be subject to minor adjustments in terms of position depending on the requestees mobility requirements.

Drawn	Checked	Drg.No.	Project No.	Scale	Date
S.S		13	NM12-5-6	NTS	28.05.12

Dundee City Council  
 Disabled Persons' Parking Places (Additions)  
 Order 2012

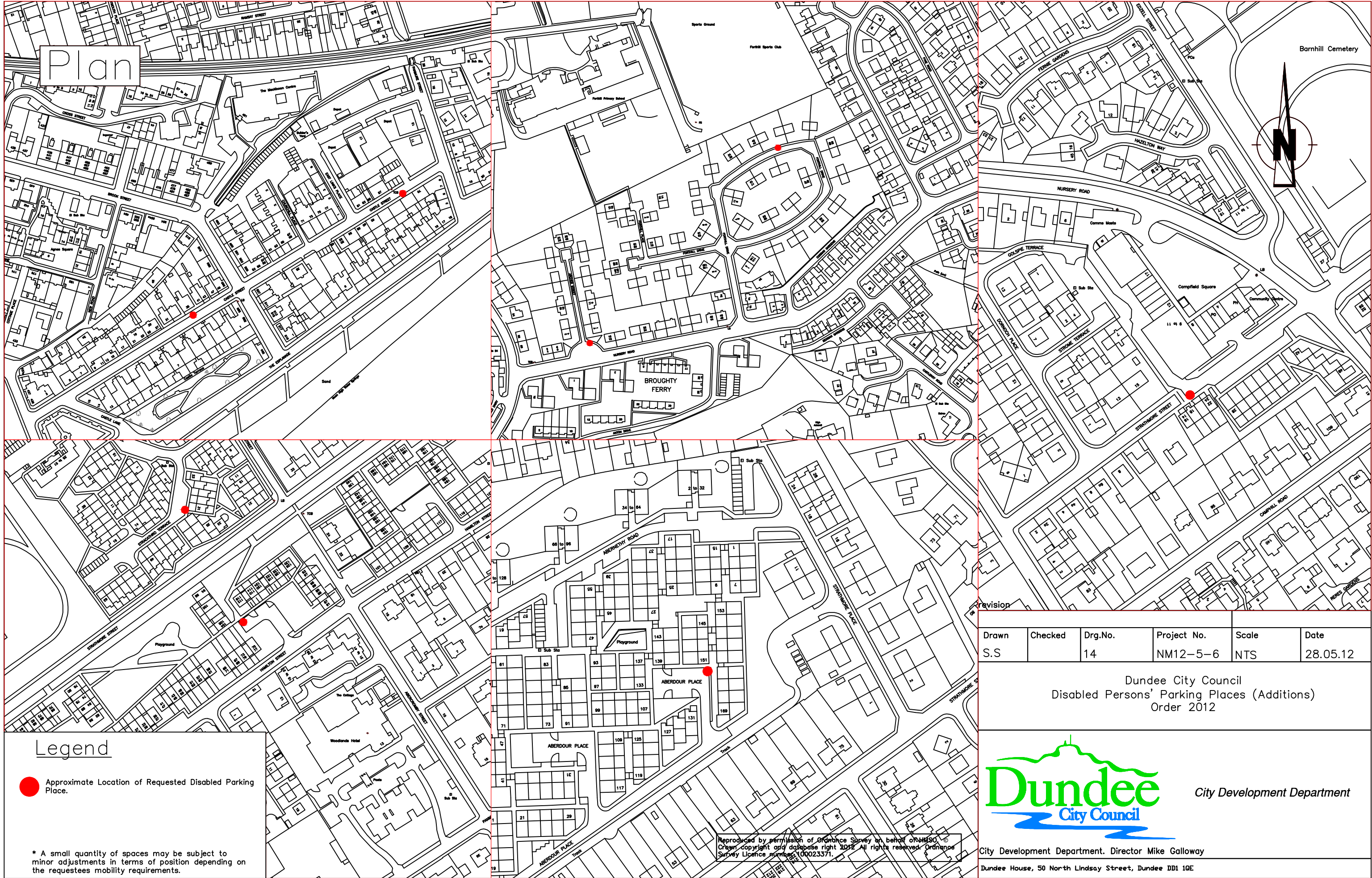


City Development Department


City Development Department. Director Mike Galloway  
 Dundee House, 50 North Lindsay Street, Dundee DD1 1QE

Reproduced by permission of Ordnance Survey from the 1:50,000 scale OS MasterMap data © Crown copyright and database right 2012. All rights reserved. Ordnance Survey Licence number: 100023370.

# Plan



## Legend

 Approximate Location of Requested Disabled Parking Place.

\* A small quantity of spaces may be subject to minor adjustments in terms of position depending on the requestees mobility requirements.

Drawn	Checked	Drg.No.	Project No.	Scale	Date
S.S		14	NM12-5-6	NTS	28.05.12

Dundee City Council  
Disabled Persons' Parking Places (Additions)  
Order 2012



City Development Department

City Development Department. Director Mike Galloway  
Dundee House, 50 North Lindsay Street, Dundee DD1 1QE

Reproduced by permission of Ordnance Survey on behalf of HMSO. © Crown copyright and database right 2012. All rights reserved. Ordnance Survey Licence number: 100023371.