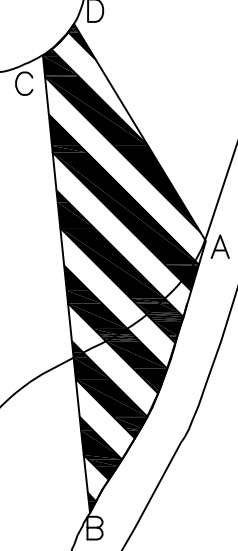
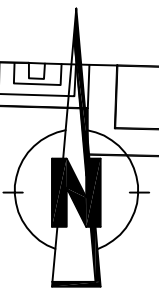



Plan

□ El Sub Sta

MYREKIRK ROAD



Legend

 Area to be Stopped-Up

Reproduced by permission of Ordnance Survey on behalf of HMSO. © Crown copyright and database right 2012 All rights reserved. Ordnance Survey Licence number 100023371.

revision					
Drawn	Checked	Drg.No.	Project No.	Scale	Date
S.S		1	NM-12-07-02	1:500@A3	26.07.12

Dundee City Council
(Myrekirk Road Area, Dundee)
(Stopping-Up of Roads)
Order 2012



City Development Department

City Development Department. Director Mike Galloway
Dundee House, 50 North Lindsay Street, Dundee DD1 1QE