

# Legend



Proposed '20MPH Zone'

revision					
Drawn	Checked	Drg.No.	Project No.	Scale	Date
S.S.	R.T.	1	T21.03.02	NTS	26.02.21.

Dundee City Council  
 (Spaces for People)  
 (20MPH Zones)  
 Order 2021

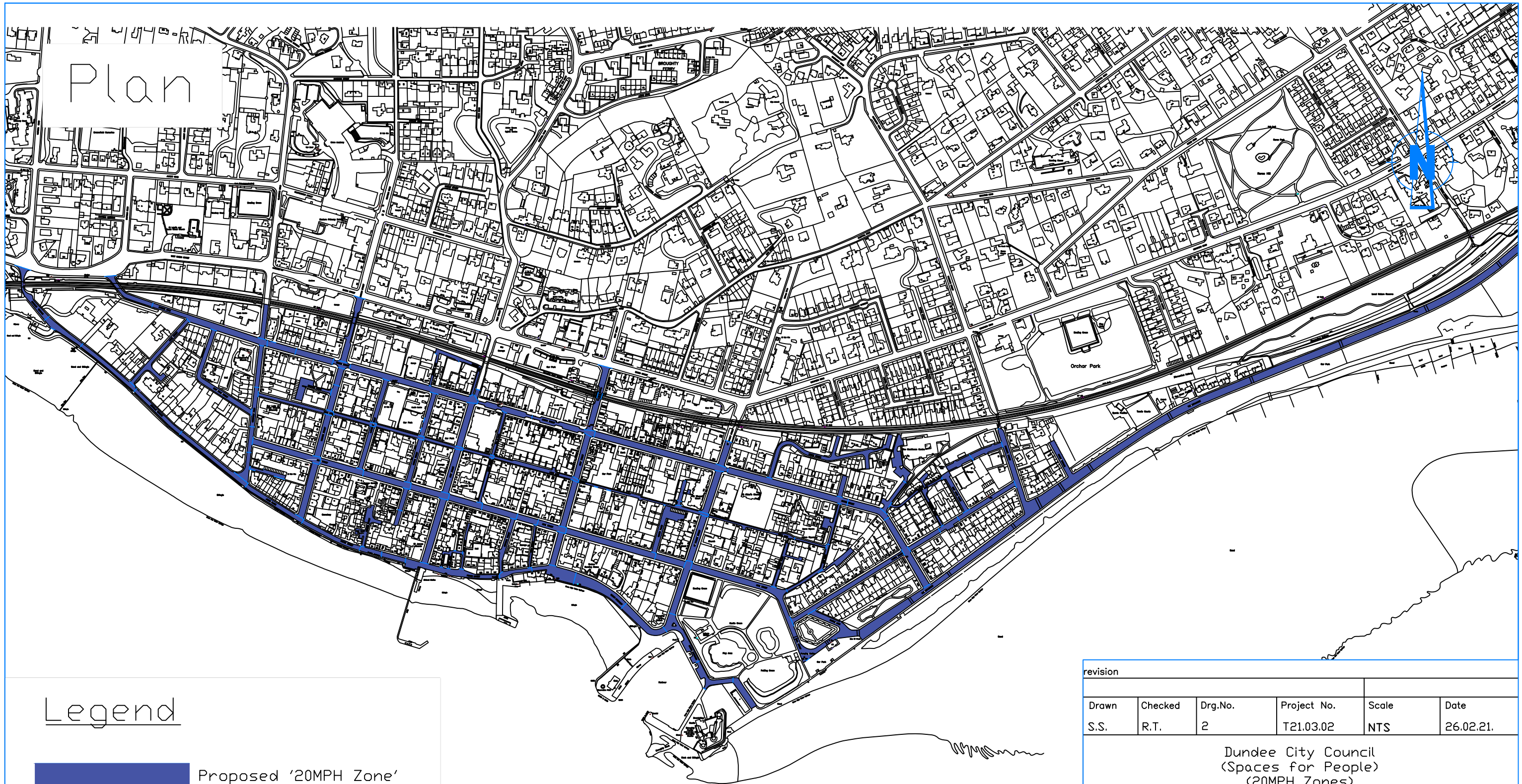


City Development Department

Reproduced by permission of Ordnance Survey on behalf of HMSO. © Crown copyright and database right 2021. All rights reserved. Ordnance Survey Licence number 100023371.

City Development Department. Director Mike Galloway  
 Dundee House, 50 North Lindsay Street, Dundee DD1 1QE





# Legend



Proposed '20MPH Zone'

Reproduced by permission of Ordnance Survey on behalf of HMSO. © Crown copyright and database right 2021. All rights reserved. Ordnance Survey Licence number 100023371.

revision					
Drawn	Checked	Drg.No.	Project No.	Scale	Date
S.S.	R.T.	2	T21.03.02	NTS	26.02.21.

Dundee City Council  
 (Spaces for People)  
 (20MPH Zones)  
 Order 2021

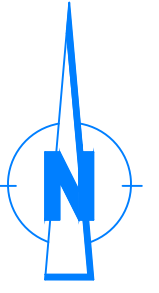
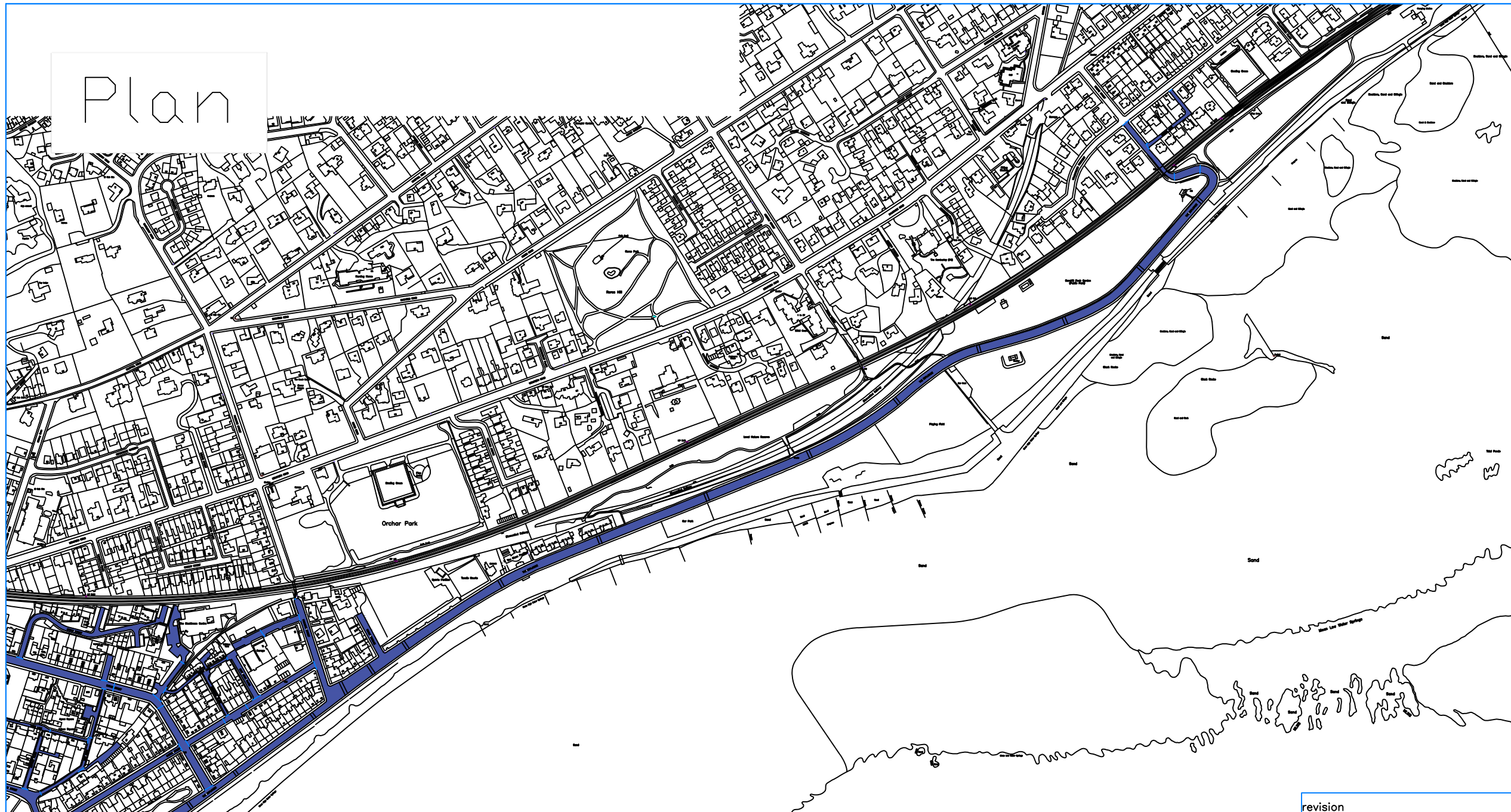


City Development Department

City Development Department. Director Mike Galloway  
 Dundee House, 50 North Lindsay Street, Dundee DD1 1QE



Plan



### Legend



Proposed '20MPH Zone'

revision					
Drawn	Checked	Drg.No.	Project No.	Scale	Date
S.S.	R.T.	3	T21.03.02	NTS	26.02.21.

Dundee City Council  
 (Spaces for People)  
 (20MPH Zones)  
 Order 2021



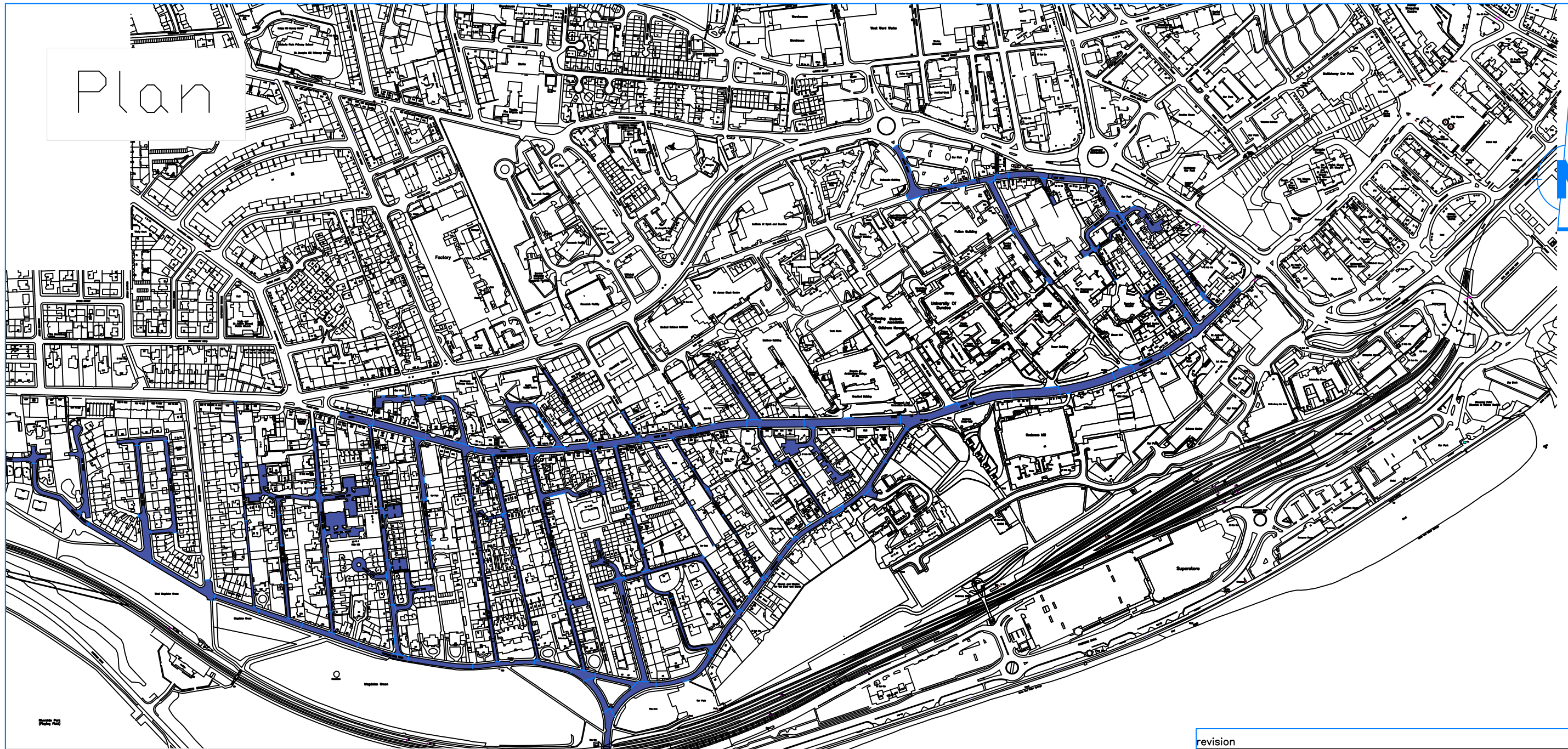
City Development Department

Reproduced by permission of Ordnance Survey on behalf of HMSO. ©  
 Crown copyright and database right 2021. All rights reserved. Ordnance  
 Survey Licence number 100023371.

City Development Department. Director Mike Galloway  
 Dundee House, 50 North Lindsay Street, Dundee DD1 1QE



Plan



Legend



Proposed '20MPH Zone'

Reproduced by permission of Ordnance Survey on behalf of HMSO. ©  
 Crown copyright and database right 2021. All rights reserved. Ordnance  
 Survey Licence number 100023371.

revision					
Drawn	Checked	Drg.No.	Project No.	Scale	Date
S.S.	R.T.	4	T21.03.02	NTS	26.02.21.

Dundee City Council  
 (Spaces for People)  
 (20MPH Zones)  
 Order 2021



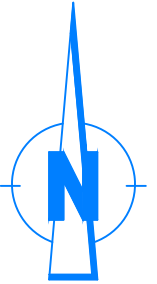
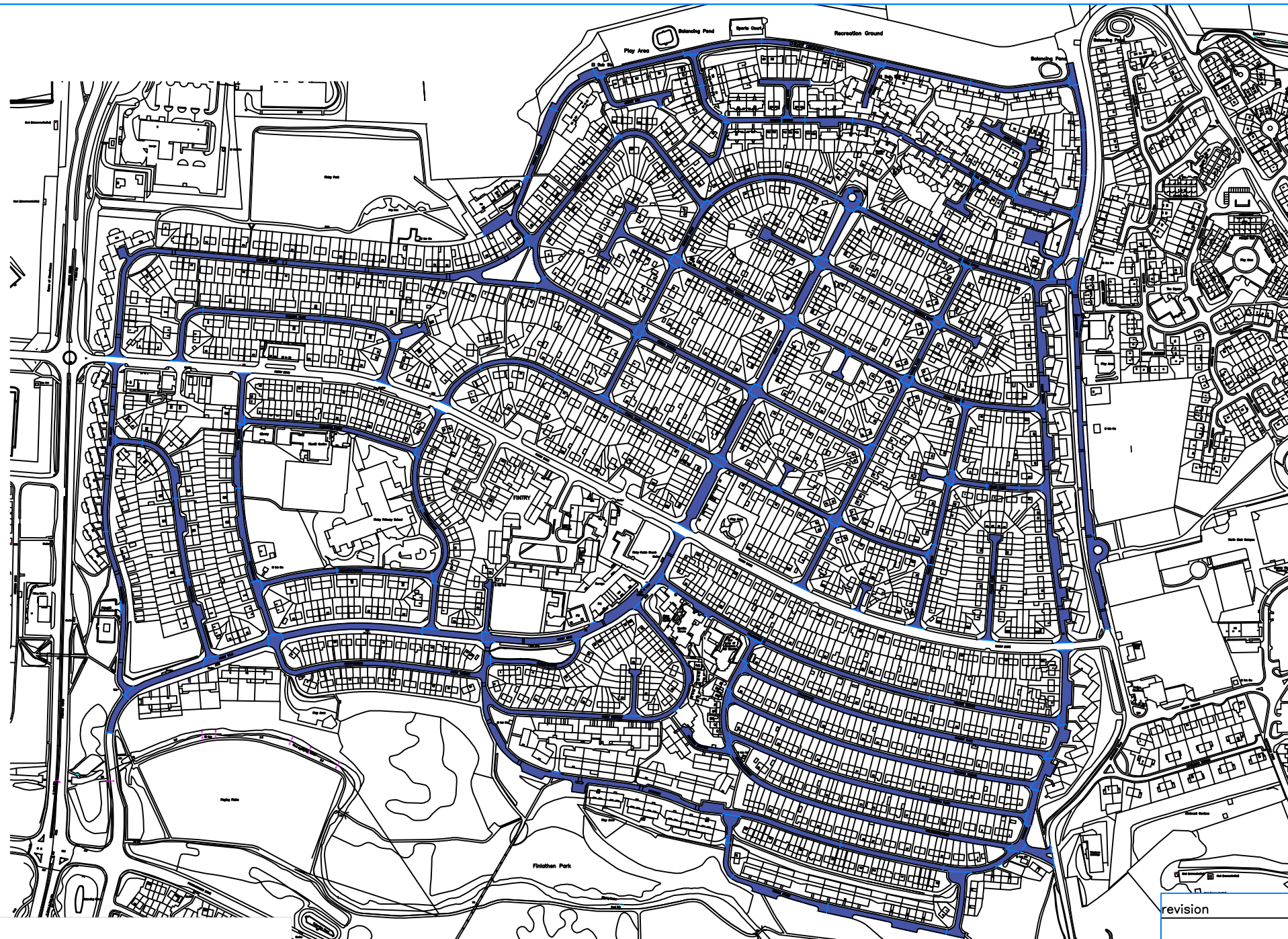
City Development Department

City Development Department. Director Mike Galloway

Dundee House, 50 North Lindsay Street, Dundee DD1 1QE



# Plan



## Legend



Proposed '20MPH Zone'

revision					
Drawn	Checked	Drg.No.	Project No.	Scale	Date
S.S.	R.T.	5	T21.03.02	NTS	26.02.21.

Dundee City Council  
 (Spaces for People)  
 (20MPH Zones)  
 Order 2021



City Development Department

Reproduced by permission of Ordnance Survey on behalf of HMSO. © Crown copyright and database right 2021. All rights reserved. Ordnance Survey Licence number 100023371.

City Development Department. Director Mike Galloway

Dundee House, 50 North Lindsay Street, Dundee DD1 1QE