

DUNDEE CITY COUNCIL
ROAD TRAFFIC REGULATION ACT 1984

DUNDEE CITY COUNCIL (VARIATION OF SCHOOL STREETS) ORDER 2023

Dundee City Council in exercise of the powers conferred on them by Sections 1(1), 2(1) to (3), 84 and 121A(4) and Part IV of Schedule 9 to the Road Traffic Regulation Act 1984 (which Act of 1984 is hereinafter referred to as "the said Act") and of all other powers enabling them in that behalf and after consultation with the Chief Constable in accordance with Part III of Schedule 9 to the Act hereby make the following Order:-

1. This Order may be cited as Dundee City Council (Variation of School Streets) Order 2023 and shall come into operation on the Thirtieth day of October Two Thousand and Twenty Three.
2. The Order specified in the Schedule hereto is further varied and shall henceforth have effect subject to the amendments thereto specified and described in the said Schedule.

SIGNED at DUNDEE on the TWENTY SIXTH day of OCTOBER, TWO THOUSAND AND TWENTY THREE.

C. Roberts

Witness

Mawer Mean Legal Manager

SCHEDULE/

2. Banchory Road for its entire length.
3. Cullen Place for its entire length.

Robert

Witness

Marcel Moran Legal Manager

SCHEDULE

A. In the Dundee City Council (School Streets) (Part Time Prohibition of Driving) Order 2022

In PART I of the Schedule

Before “COLDSIDE CAMPUS” add and insert:

CLEPINGTON PRIMARY SCHOOL

1. Catherine Street for its entire length.
2. Eliza Street from its junction with Dura Street northwest to Molison Street.
3. Kates Wynd for its entire length
4. Molison Street for its entire length

After “DOWNFIELD PRIMARY SCHOOL” add and insert:

EASTERN PRIMARY SCHOOL

1. Camperdown Street for its entire length
2. Church Street from its junction with Queen Street A930 northwards to its junction with Seafield Road.
3. Harley Street for its entire length.
4. Seafield Road from its junction with Camperdown Street northwards to its junction with Davidson Street.
5. Stanley Road for its entire length.

After “FINTRY PRIMARY SCHOOL” add and insert:

MILL O' MAINS PRIMARY SCHOOL

1. Barns of Claverhouse Road from its junction with Bleachfield northeastwards.
2. Bleachfield for its entire length.
3. Orchard Court for its entire length.

After “ST ANDREWS PRIMARY SCHOOL” add and insert:

ST. NINIAN'S RC PRIMARY SCHOOL

Dochart Terrace for its entire length.

ST. PIUS RC PRIMARY SCHOOL

1. Aboyne Avenue from its junction with Huntly Road eastwards.

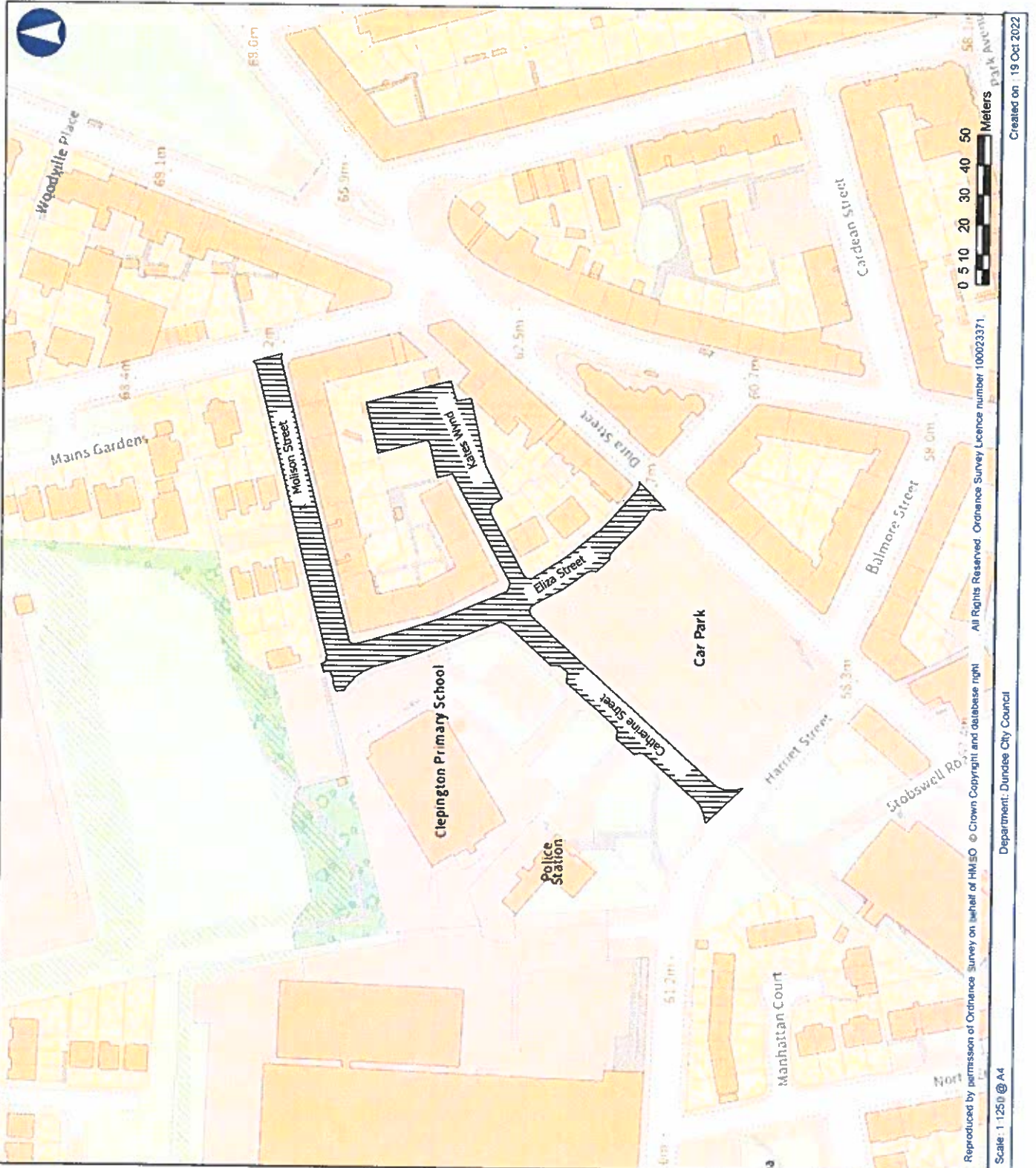
**Dundee City Council
(Prohibition of Driving)
(School Streets)
(Order 2023)**

Legend

-  Clepington Primary School Zone
Proposed Prohibition of Driving Area



Dundee House
50 North Lindsay Street, DUNDEE, DD1 1QE



Reproduced by permission of Ordnance Survey on behalf of HM EO © Crown Copyright and database right
Scale: 1:1250 @ A4

All Rights Reserved. Ordnance Survey Licence number 100023371

Department: Dundee City Council

Drawn: Euan McKay Checked: John Berry

Created on: 19 Oct 2022

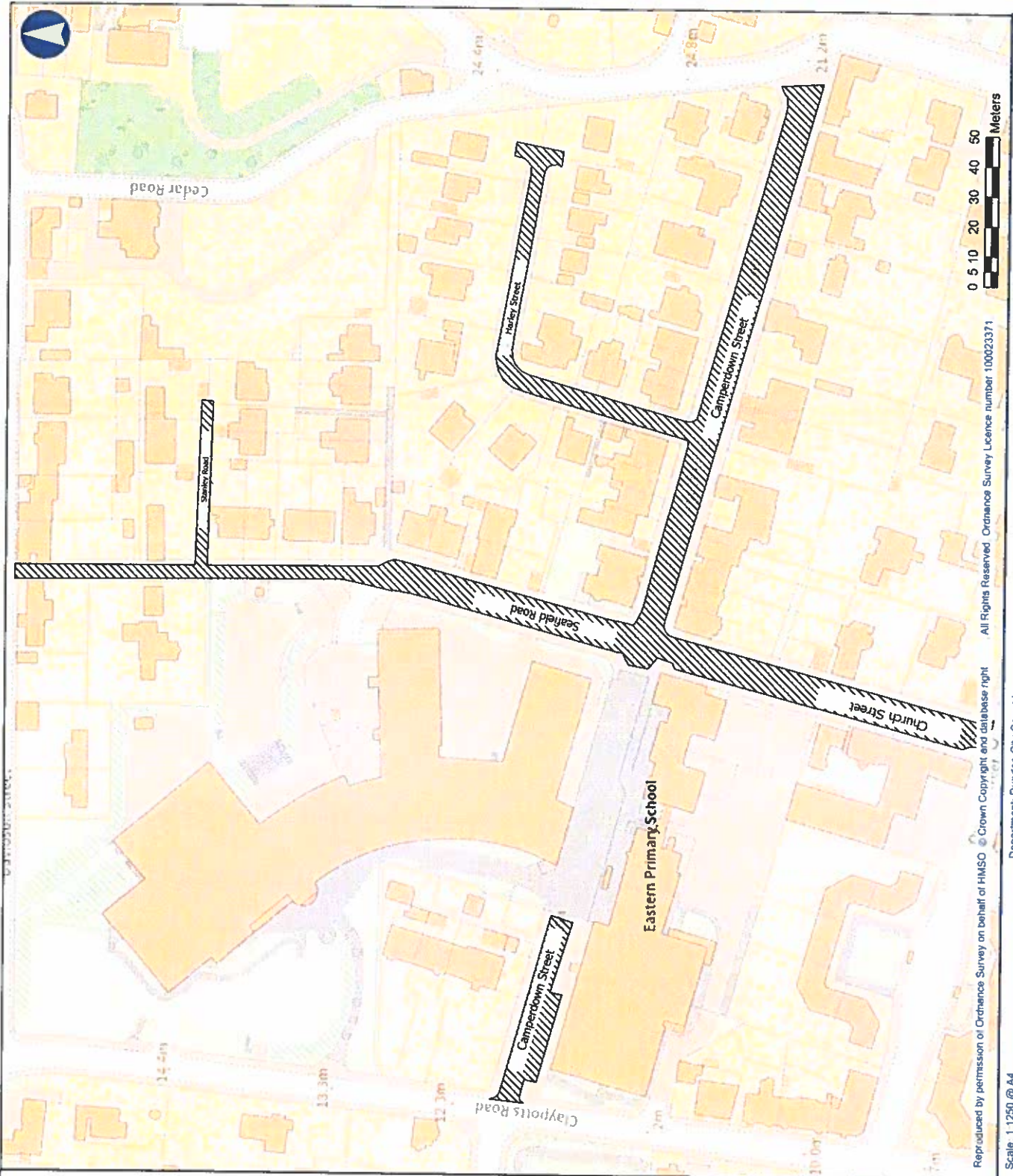
**Dundee City Council
(Prohibition of Driving)
(School Streets)
(Order 2023)**

Legend

 **Eastern Primary School Zone**
Proposed Prohibition of Driving Area



Dundee House
50 North Lindsay Street, DUNDEE, DD1 1QE



Reproduced by permission of Ordnance Survey on behalf of HMSO © Crown Copyright and database right
All Rights Reserved Ordnance Survey Licence number: 100023371

Drawn: Euan McKay Checked: John Berry Scale: 1:1250 @ A4

Department: Dundee City Council

Created on: 19 Oct 2022

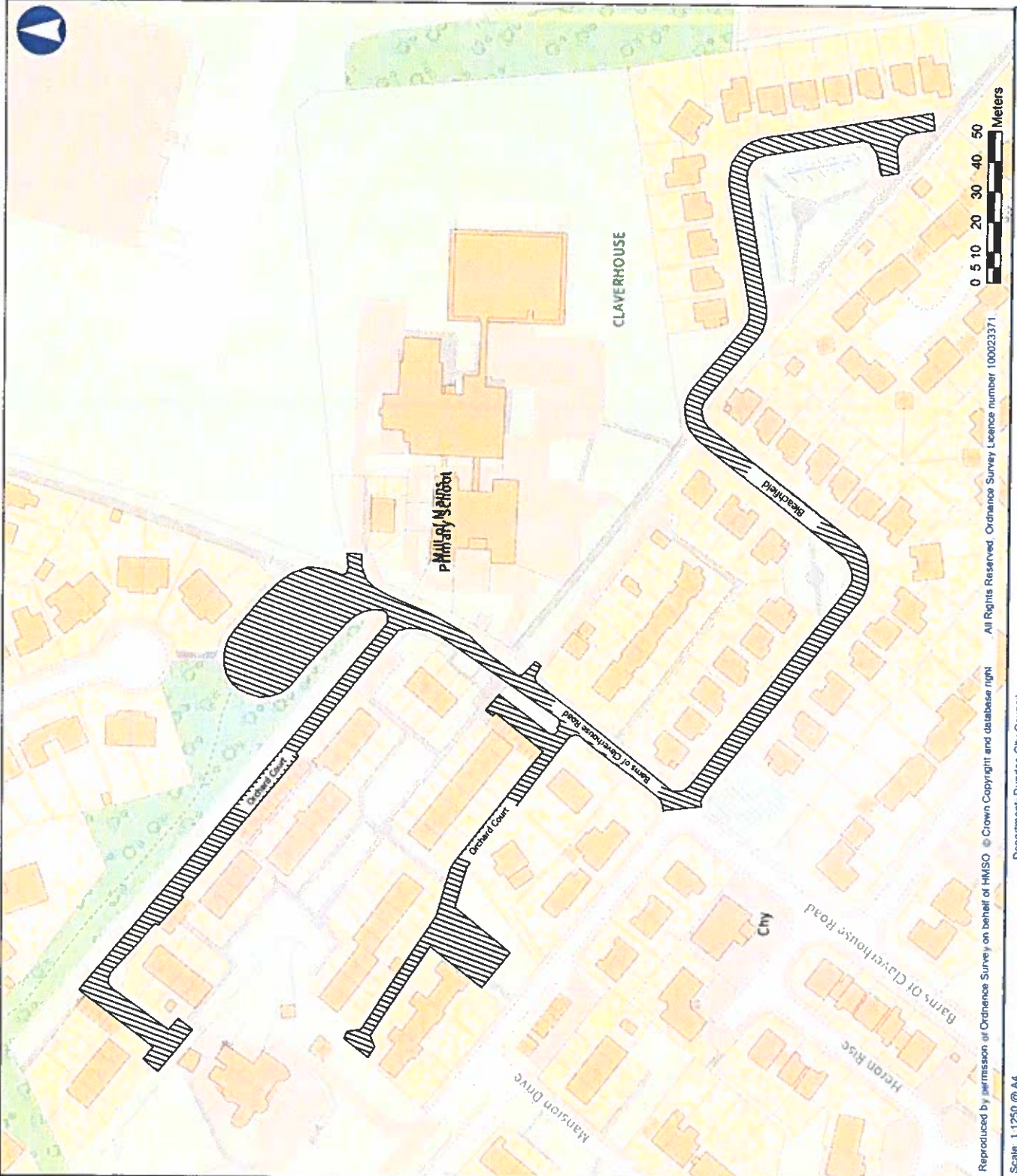
**Dundee City Council
(Prohibition of Driving)
(School Streets)
(Order 2023)**

Legend

 Mill of Mains Primary School Zone
'Proposed Prohibition of Driving Area'



Dundee House
50 North Lindsay Street, DUNDEE, DD1 1QE



Reproduced by permission of Ordnance Survey on behalf of HMSO. © Crown Copyright and database right. All Rights Reserved. Ordnance Survey Licence number 100023371

Scale: 1:1250 @ A4

Department: Dundee City Council

Created on: 19 Oct 2022

0 5 10 20 30 40 50 Meters

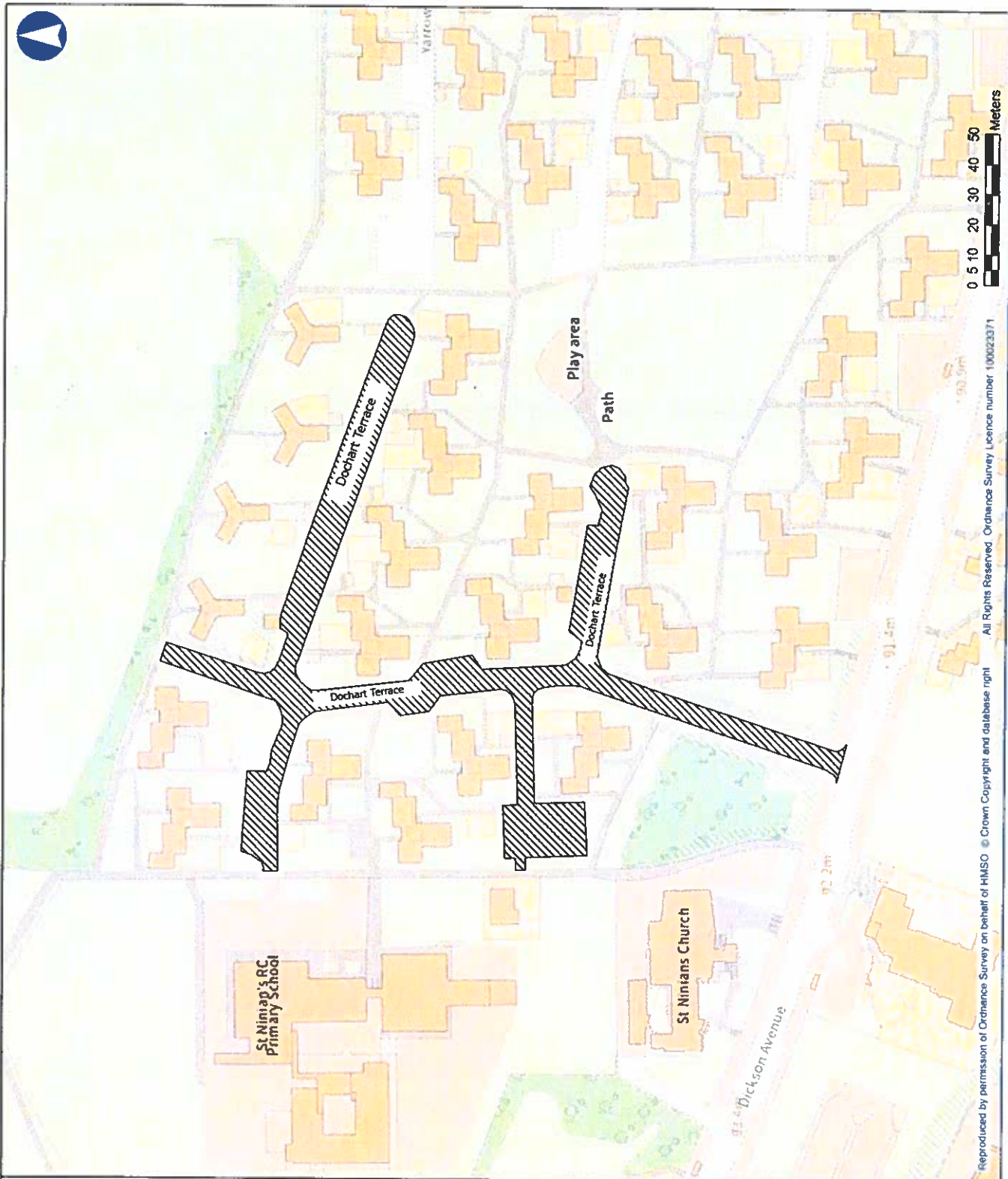
**Dundee City Council
(Prohibition of Driving)
(School Streets)
(Order 2023)**

Legend

 **St Ninian's RC Primary School Zone**
'Proposed Prohibition of Driving Area'



Dundee House
50 North Lindsay Street, DUNDEE, DD1 1QE



Reproduced by permission of Ordnance Survey on behalf of HMSO © Crown Copyright and database right
All Rights Reserved Ordnance Survey Licence number 100023371

Scale: 1:1250 @ A4

Department: Dundee City Council

Created on: 19 Oct 2022

Drawn: Euan McKay Checked: John Berry

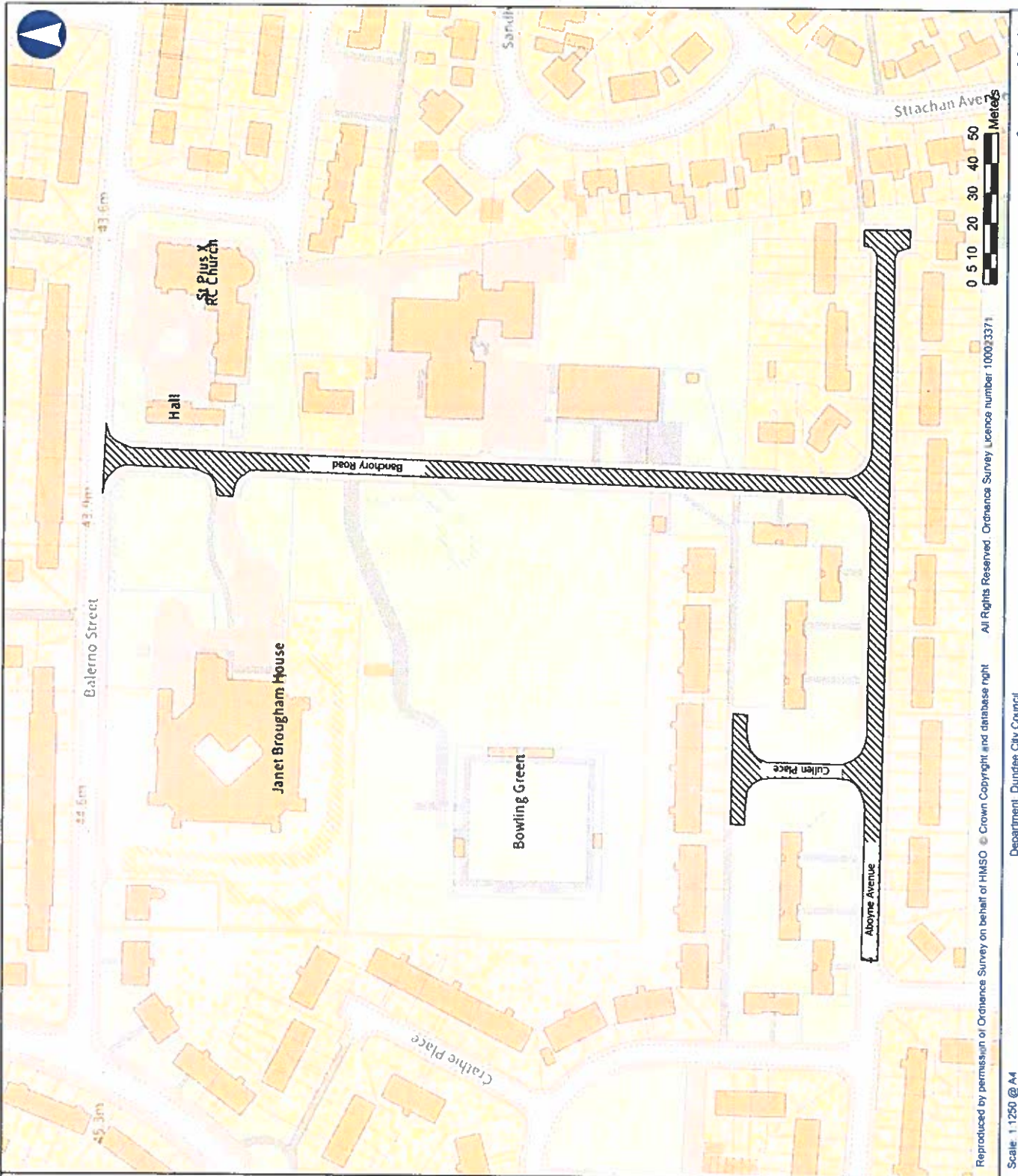
**Dundee City Council
(Prohibition of Driving)
(School Streets)
(Order 2023)**

Legend

 **St Pius RC Primary School Zone**
"Proposed Prohibition of Driving Area"



Dundee House
50 North Lindsay Street, DUNDEE, DD1 1QE



Reproduced by permission of Ordnance Survey on behalf of HMSO © Crown Copyright and database right All Rights Reserved. Ordnance Survey Licence number: 100033371

Scale: 1:1250 @ A4

Department: Dundee City Council

Created on: 19 Oct 2022

Drawn: Euan McKay Checked: John Berry

DUNDEE CITY COUNCIL

**ROAD TRAFFIC REGULATION ACT
1984**

**DUNDEE CITY COUNCIL (VARIATION
OF SCHOOL STREETS) ORDER 2023**

2023

**Head of Democratic and Legal Services
Dundee City Council
21 City Square
DUNDEE**