

DUNDEE CITY COUNCIL (VARIATION OF WAITING RESTRICTIONS) ORDER 2023

SCHEDULE

ORDERS TO BE VARIED

A. The Dundee City Council (Western Area, Dundee) (Waiting & Loading Restrictions) Order 2012

In The Schedule

In Part I

At Item 8. ASH STREET

In (a) **North & East side** thereof:

After sub-paragraph (i), add and insert:

- (iA) for a distance of 8 metres or thereby eastwards from a point 15 metres or thereby eastwards from the intersection of the extended kerblines thereof with the extended east kerblines of Ash Lane.

Item 10. **BALGAY ROAD**, is deleted and replaced by:

10. BALGAY ROAD

East side thereof:

- (i) for a distance of 27 metres or thereby northwards from the intersection of the extended kerblines thereof with the extended north kerblines of Blackness Road.
- (ii) for a distance of 23 metres or thereby northwards from the intersection of the extended kerblines thereof with the extended west kerblines of Sycamore Place.

At Item 17. BLACKNESS ROAD

In (b) **South side** thereof:

After sub-paragraph (iv), add and insert:

- (ivA) from a point 10 metres or thereby eastwards from the intersection of the extended kerblines with the extended east kerblines of Marchfield Road westwards to a point 10 metres or thereby westwards from the intersection of the extended south kerblines of Blackness Road with the extended west kerblines of Marchfield Road.

After Item 85. **MAGDALEN YARD ROAD**, add and insert:

86. MARCHFIELD ROAD

Both sides thereof for a distance of 5 metres or thereby southwards from their intersections of the extended kerblines thereof with the extended south kerblines of Blackness Road.

After Item 145. **STEP ROW**, add and insert:

145A. SYCAMORE PLACE

East side thereof for a distance of 13.5 metres or thereby northwards from the intersection of the extended kerblines thereof with the extended east kerblines of Balgay Road.

At Item 146. TAIT'S LANE

In line two of paragraph (a), the words "70 metres" are deleted and replaced with the words "85 metres".

In Part III

At Item 3. INVERGOWRIE DRIVE

In East side thereof:

In line 1 of sub-paragraph (v), the words "14 metres" are deleted and replaced by the words "15 metres".

At Item 3. INVERGOWRIE DRIVE

In East side thereof:

In line 1 of sub-paragraph (v), the words "35 metres" are deleted and replaced by the words "34 metres".

B. The Dundee City Council (North-Central Area, Dundee) (Waiting & Loading Restrictions) Order 2012

In The Schedule

In Part I

At 50. FAIRFIELD STREET

After **(a) Both sides** thereof, add and insert:

- (b) South side thereof for a distance of 18 metres or thereby eastwards from a point 61 metres or thereby eastwards from the intersection of the extended kerblines thereof with the extended east kerblines of Fairmuir Street.

At 153. WELLINGTON STREET

At **(a) East side** thereof;

Sub-paragraph (iii) is deleted and replaced by;

- (iii) for a distance of 67.5 metres or thereby northwards from the intersection of the extended kerblines thereof with the extended north kerblines of Victoria Road.

At 153. WELLINGTON STREET

At **(a) East side** thereof;

Sub-paragraph (iv) is deleted.

C. The Dundee City Council (Eastern Area, Dundee) (Waiting & Loading Restrictions) Order 2010

In The Schedule

In Part I

At Item 40. FORTIES ROAD

In line 2 of paragraph (a), the words " 80 metres" are deleted and replaced with the words "85 metres".

At Item 40. FORTIES ROAD

In line 2 of paragraph (b), the words " 80 metres" are deleted and replaced with the words "85 metres".

In The Schedule

In Part IV

Item **1A. CHURCH STREET**, is deleted.

D. The Dundee City Council (Central Area, Dundee) (Controlled Parking Zone) Order 2010

In The Schedule

In Part I

At 10A. DOCK STREET (SOUTHWEST LEG)

In (a) **Northwest side** thereof

In line 1 of sub-paragraph 1, the words "30 metres" are deleted and replaced with the words "40.5 metres".

At 10A. DOCK STREET (SOUTHWEST LEG)

In (a) **Northwest side** thereof

Sub-paragraph (ii), is deleted.

In The Schedule

In Part II

At Item 21. DOCK STREET (SOUTHWEST LEG)

In (a) **Northwest side** thereof

Sub-paragraph (ii), is deleted.

At Item 21. DOCK STREET (SOUTHWEST LEG)

In (a) **Northwest side** thereof

In sub-paragraph (iii), the words "75 metres" are deleted and replaced with the words "49 metres".

In The Schedule

In Part IV

At Item **2A. DOCK STREET (SOUTHWEST LEG)**

In **Northwest side** thereof:

In line 1 of sub-paragraph (i), the words "17 metres" are deleted and replaced with the words "27.5 metres"

At Item **2A. DOCK STREET (SOUTHWEST LEG)**

In **Northwest side** thereof:

In line 2 of sub-paragraph (i), the words "56.5 metres" are deleted and replaced with the words "49 metres".

In The Schedule

In Part VIII

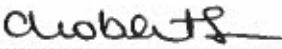

Item **1. BANK STREET**, is deleted and replaced by:

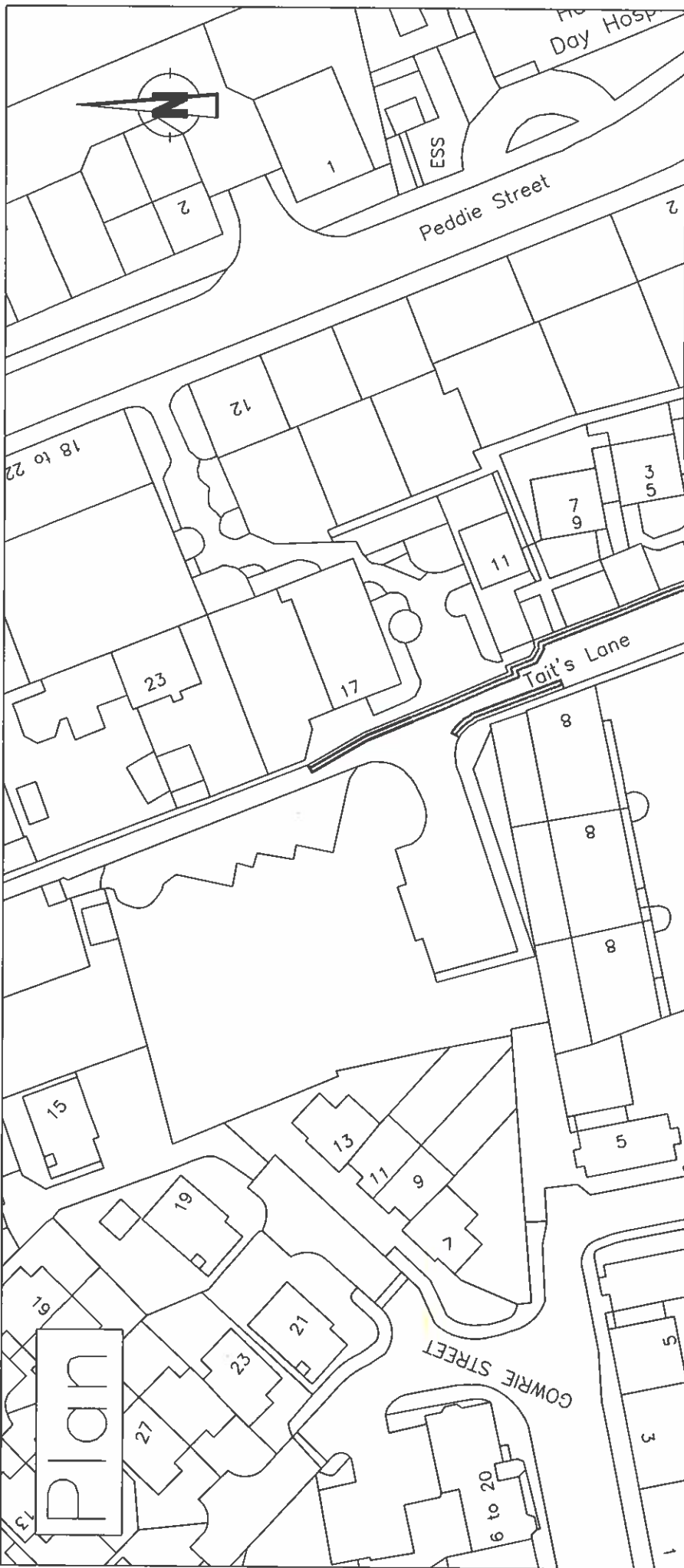
1. BANK STREET

(a) **Southeast side** thereof:-

- (i) for a distance of 17.5 metres or thereby southwestwards from the intersection of the extended kerbline thereof with the extended west kerbline of Reform Street.
- (ii) from a point 98 metres or thereby southwestwards from the intersection of the kerbline thereof with the extended northeast building line of No 34 Reform Street southwestwards to its junction with Willison Street at the intersection of the southeast kerbline of Bank Street with the extended northeast kerbline of Barrack Road.

(b) **Northwest side** thereof from its junction with Barrack Street northeastwards to its junction with Reform Street.

 Witness
  Head
 of Democratic and Legal Services



Drawn	SS	Checked	RT	Dwg. No.	S1	Project No.	T-22-10-01	Scale	1:500@A3	Date	21.10.22
-------	----	---------	----	----------	----	-------------	------------	-------	----------	------	----------

Dundee City Council
(Variation of Wasting Restrictions)
Order
2022

City Development Department



City Development Department
Director Robin Presswood
Dundee House, 38 North Lindsay Street, Dundee DD1 1JG

Legend

Existing 'At Any Time' Restriction

Proposed 'At Any Time' Restriction

Generated by permission of Ordnance Survey on behalf of iAGSO. ©
 Crown copyright and database right 2022. All rights reserved. Ordnance
 Survey Licence number: 100033371

Plan




SYCAMORE PLACE

BALGAY ROAD

Tennis Courts

Legend

 Proposed 'At Any Time' Restriction

37
39

22
24

42
44

1
2
3
4

7
8

1
2

15

11

Revision

Drawn	Checked	Drp. No.	Project No.	Scale	Date
SS	RT	S2	T-22-10-01	1:500@A3	21.10.22

Dundee City Council
(Variation of Waiting Restrictions)
Order
2022

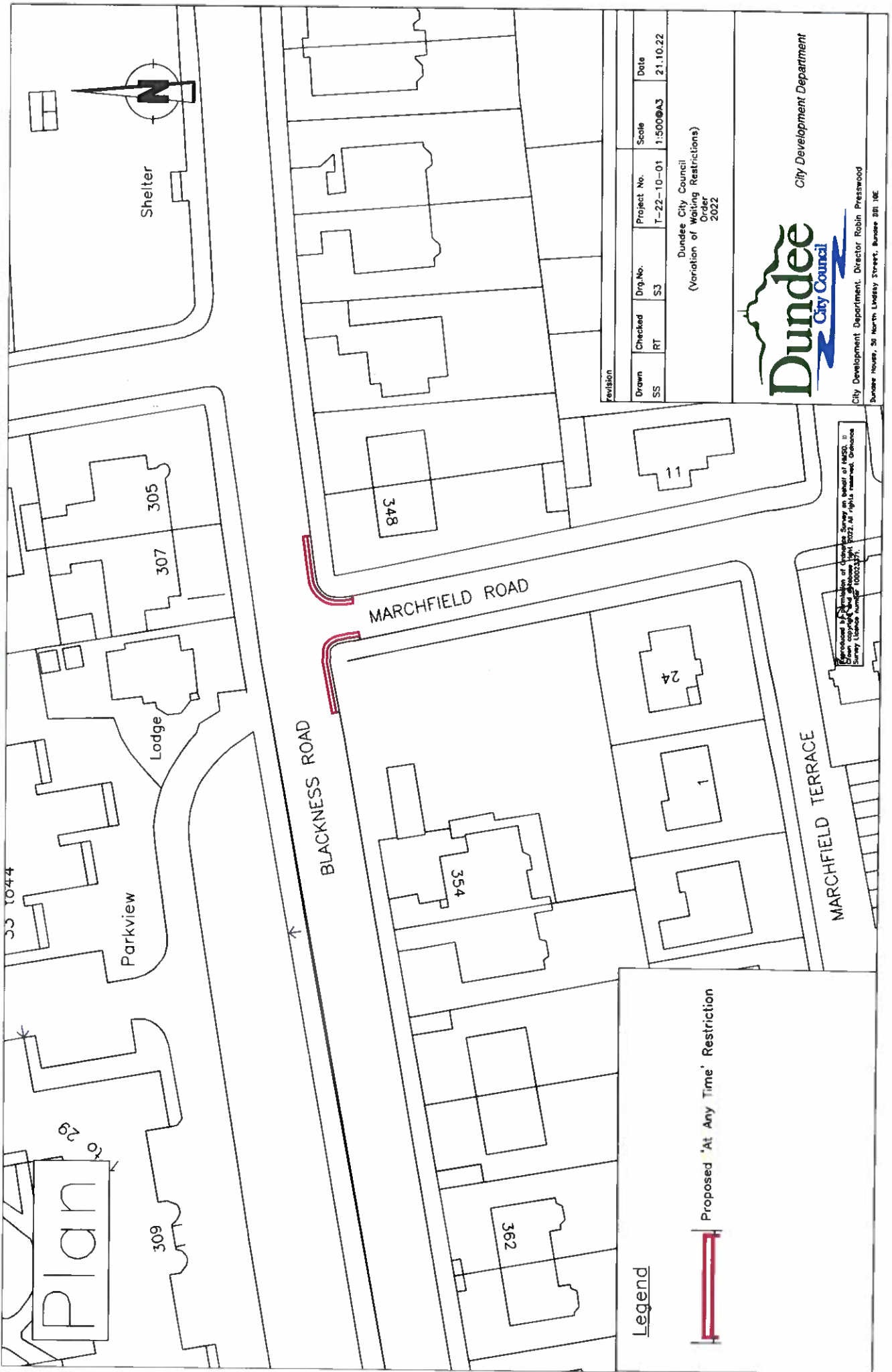


City Development Department

City Development Department, Director Robin Presswood

Dundee House, 58 North Lindsay Street, Dundee DD1 1UE

Prepared by permission of Ordnance Survey on behalf of HESD. © Crown Copyright and Database Right 2022. All rights reserved. Ordnance Survey Licence number: 100023370



Plan

Shelter

Parkview

Lodge

BLACKNESS ROAD

MARCHFIELD ROAD

MARCHFIELD TERRACE

309

305

307

348

354

362

24

1

Legend

Proposed 'At Any Time' Restriction

Revision

Drawn	Checked	Drw. No.	Project No.	Scale	Date
SS	RT	53	T-22-10-01	1:500@A3	21.10.22

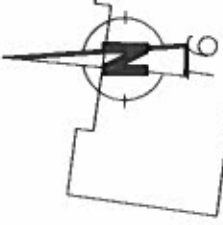
Dundee City Council
(Variation of Waiting Restrictions)
Order
2022



City Development Department

City Development Department, Director Robin Presswood
Dundee House, 30 North Lindsay Street, Dundee BB1 1BE

Reproduced by permission of Ordnance Survey on behalf of HMSO. © Crown copyright and database right 2022. All rights reserved. Ordnance Survey Licence number 100023271.



S DRIVE

INVERGOWRIE DRIVE

32

30

Plan

Legend

Existing 'At Any Time' Restriction

Proposed 'At Any Time' Restriction

Revision

Drawn	Checked	Drw. No.	Project No.	Scale	Date
SS	RT	S4	T-22-10-01	1:250@A3	21.10.22

Dundee City Council
(Variation of Existing Restrictions)
Order of 2022

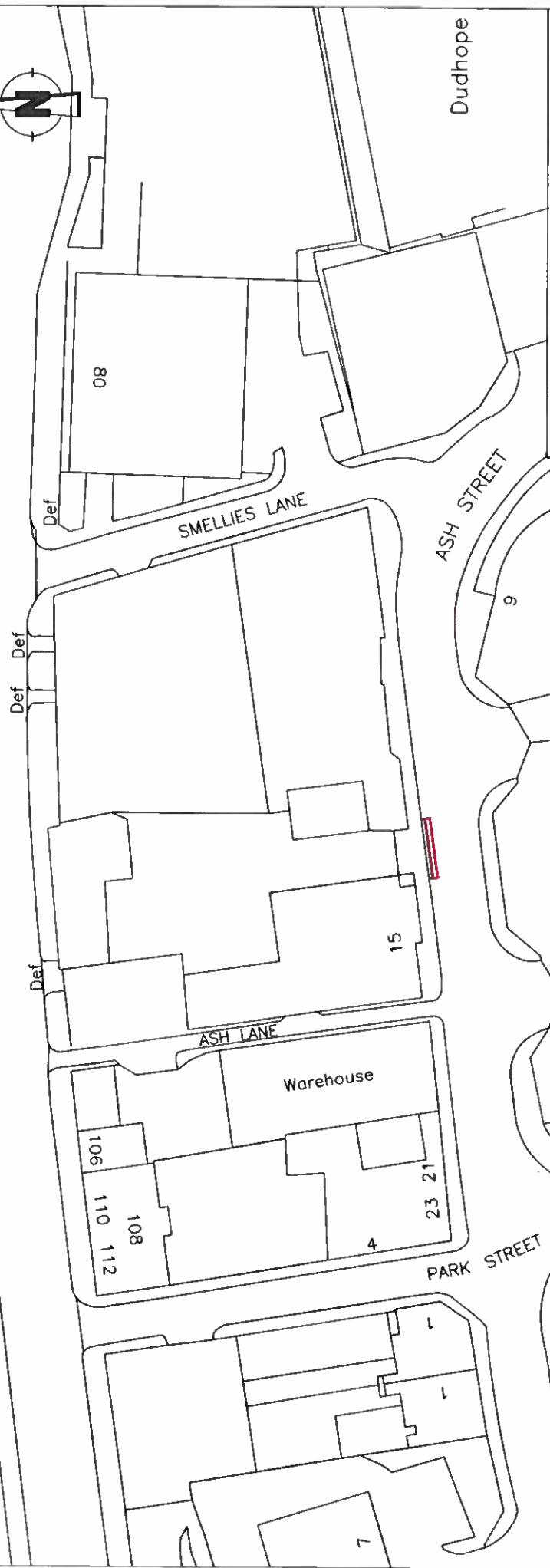


City Development Department

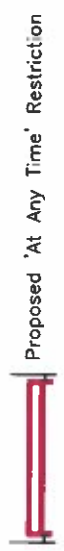
City Development Department, Director Robin Fresswood
Dundee House, 50 North Leavelly Street, Dundee DD1 1BC

Reproduced by permission of Dundee City Council on behalf of 100222.
Drawn, checked and database kept 2022. All rights reserved. Reference
Library Number 100222371.

Plan



Legend



revision

Drawn	Checked	Dwg. No.	Project No.	Scale	Date
SS	RT	SS	T-22-10-01	1:500@A3	21.10.22

Dundee City Council
(Variation of Waiting Restrictions)
Order
2022



City Development Department

City Development Department, Director Robin Presswood
Dundee House, 30 North Lindsay Street, Dundee DD1 1BE

Works
Authorised by permission of Ordnance Survey on behalf of HM20. © Crown Copyright and Geomatics Great Britain 2022. All rights reserved. Licence No. 100023271

Plan



Shelter

ELLIOT ROAD

GLAMIS ROAD

48

35

29

38

32

30

11

Legend

Existing 'Bus Stop' Restriction

Proposed 'At Any Time' Restriction



revision

Drawn	Checked	Dwg. No.	Project No.	Scale	Date
SS	RT	56	T-22-10-01	1:500@A3	21.10.22

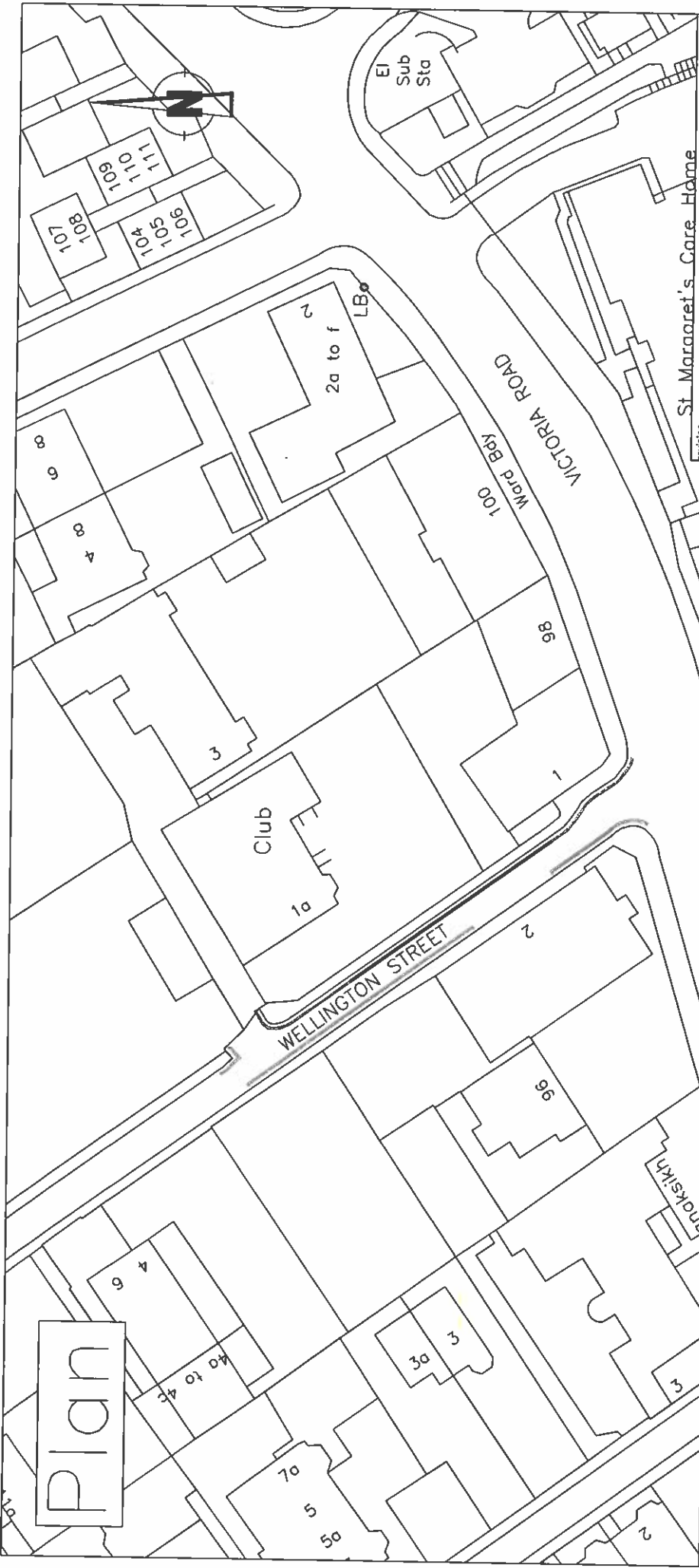
Dundee City Council
(Variation of Working Restrictions)
Drawing Date: 2022



City Development Department

City Development Department, Director, Robin Presswood
Dundee House, 56 North Lindsay Street, Dundee BT1 1UE

Reproduced by permission of Dundee City Council on behalf of Mapbox
© Mapbox copyright and all rights reserved. Mapbox
Survey License number 10002371.



Revision	Drawn	Checked	Eng. No.	Project No.	Scale	Date
	SS	RT	S7	T-22-10-01	1:500@A3	21.10.22

Dundee City Council
 (Variation of Waking Restrictions)
 Order
 2022



City Development Department
 Director Robin Presswood
 Dundee House, 36 North Lindsay Street, Dundee BB1 1UE

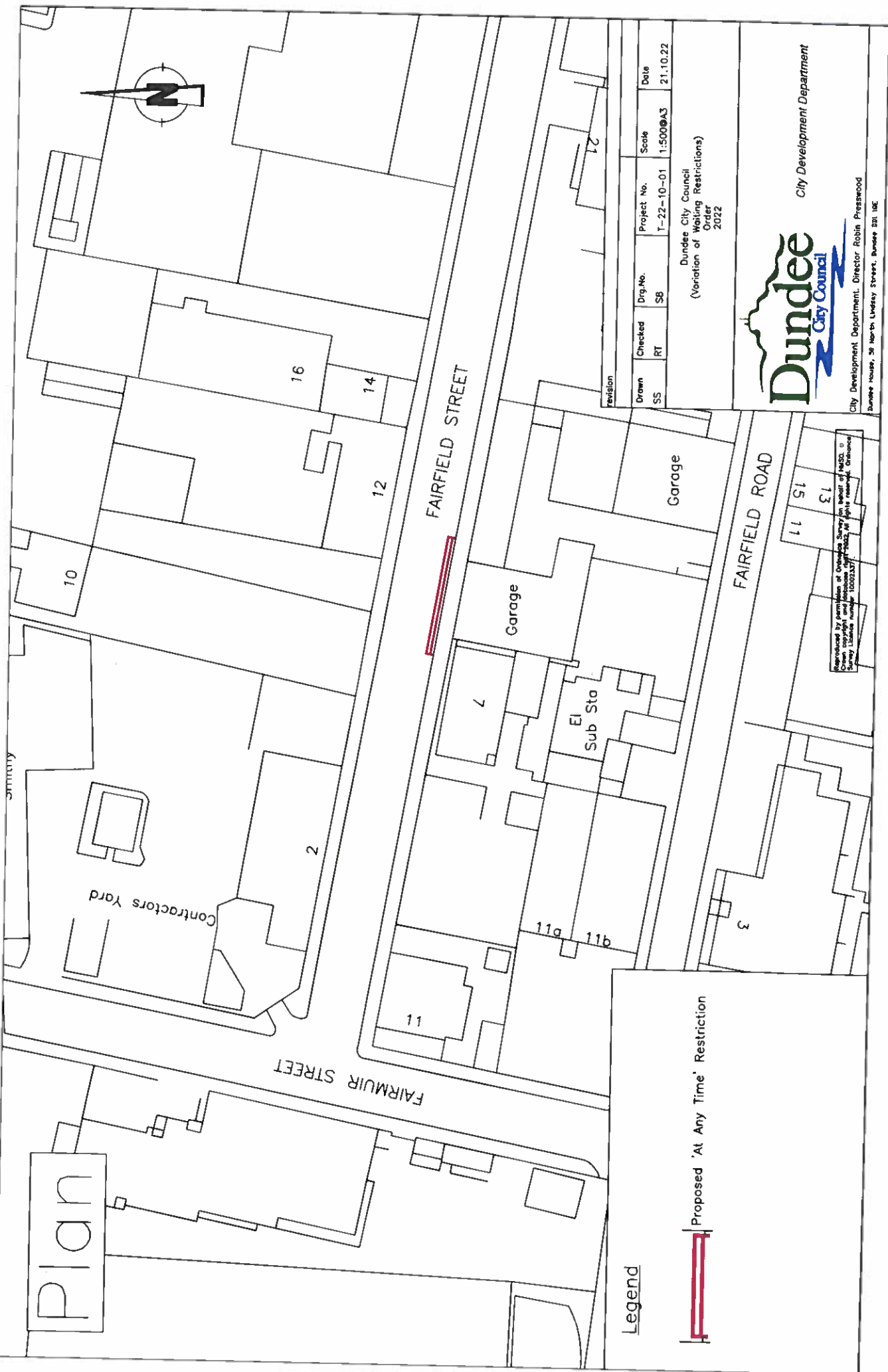
Legend

Existing 'At Any Time' Restriction

Proposed 'At Any Time' Restriction

Prepared by the Dundee City Council
 Green Infrastructure Department
 Dundee House, Dundee BB1 1UE
 Dundee City Council
 Dundee House, Dundee BB1 1UE

Plan



Legend

 Proposed 'At Any Time' Restriction

revision	Drawn	Checked	Dwg.No.	Project No.	Scale	Date
	SS	RT	SB	T-22-10-01	1:500@A3	21.10.22

Dundee City Council
(Variation of Waiting Restrictions)
Order
2022



City Development Department

City Development Department, Director Robin Presswood
Dundee House, 38 North Lindsay Street, Dundee DD1 1UE

Reproduced by permission of Ordnance Survey on behalf of HMS. Crown Copyright and database right 2022. All rights reserved. Ordnance Survey license number 100023207

Plan



Tanks
Conveyor
Tank

WB
Tanks
Chy



Conveyor
Conveyor

FORTIES ROAD

El Sub Sta

WB

Legend

-  Existing 'At Any Time' Restriction
-  Proposed 'At Any Time' Restriction

Revision

Drawn	SS	Checked	RT	Dwg.No.	S9	Project No.	T-22-10-01	Scale	1:500@A3	Date	21.10.22
-------	----	---------	----	---------	----	-------------	------------	-------	----------	------	----------

Dundee City Council
(Variation of Working Restrictions)
Order
2022

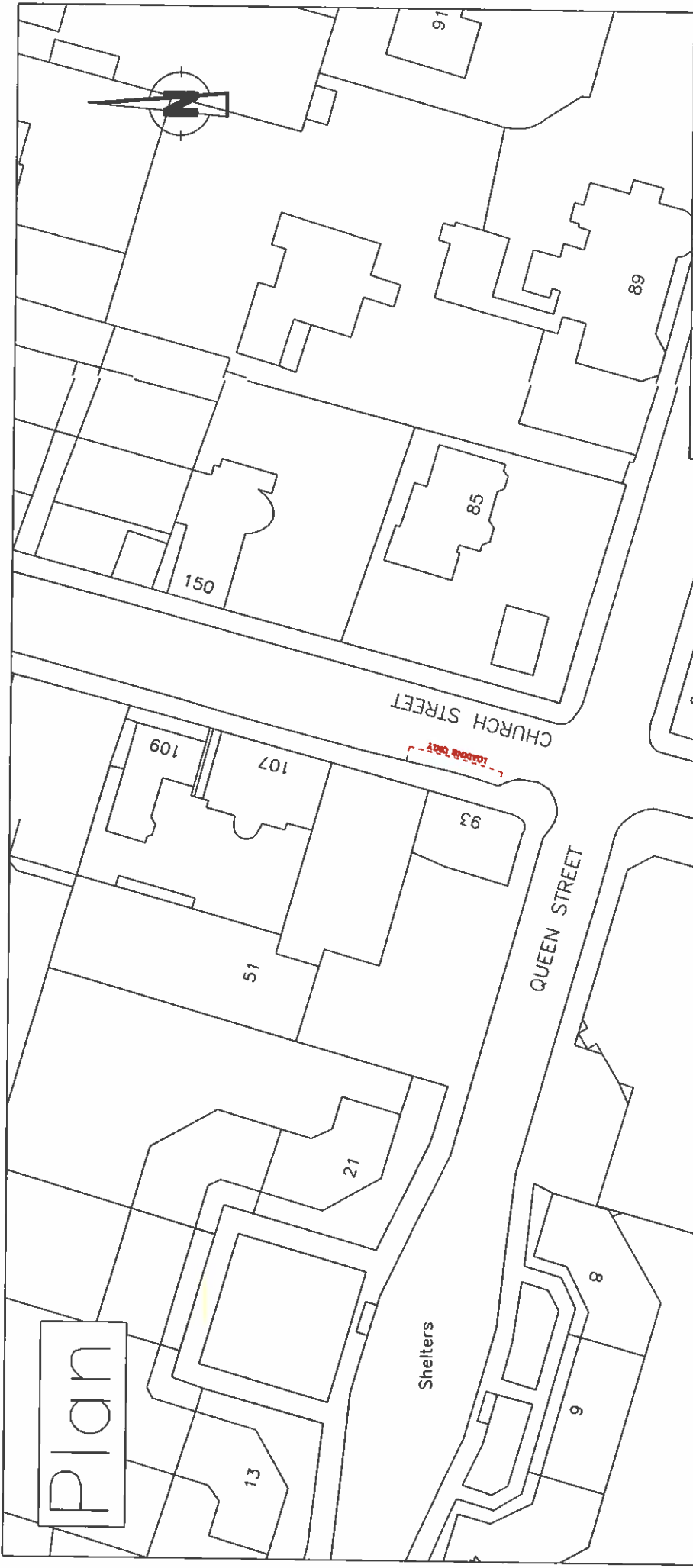
Dundee
City Council

City Development Department

City Development Department, Director Robin Presswood
Dundee House, 59 North Lindsay Street, Dundee DD1 1DE

Checked and approved by permission of Dundee City Council on behalf of M20. ©
 Dundee City Council, 2022. All rights reserved. Dundee
 Street Reference Number: 100023371.

Plan



Revision			
Drawn	Checked	Dwg. No.	Project No.
SS	RT	S10	T-22-10-01
			Scale
			1:500@A3
			Date
			21.10.22


Dundee City Council
 (Variation of Existing Restrictions)
 Order
 2022



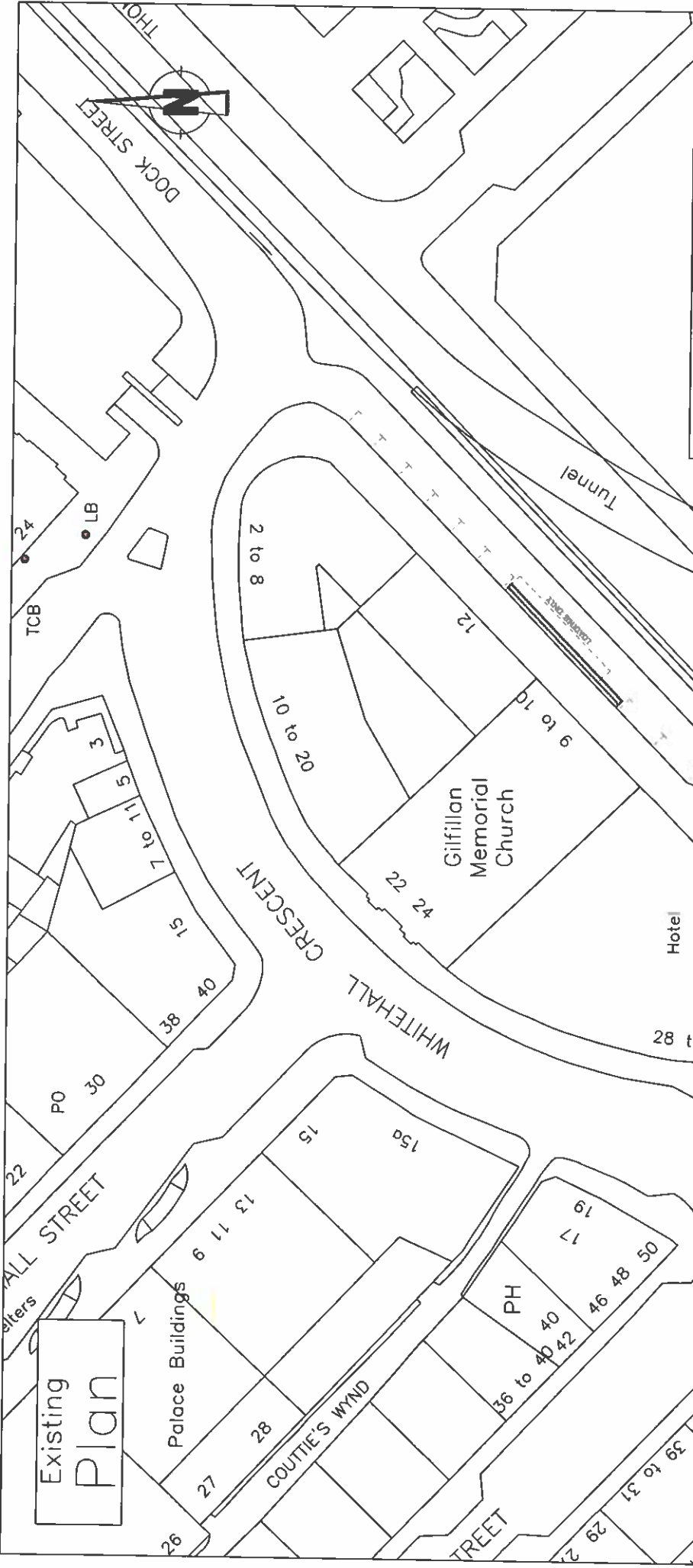
City Development Department

City Development Department, Director Robin Presswood
 Dundee House, 30 North Lindsay Street, Dundee DD1 1BE

Legend

 Removal of 'Loading Only' Restriction

Prepared by: [Name] on [Date] at [Address].
 Checked by: [Name] on [Date] at [Address].
 Survey Licence number: 10022371.



Revision					
Drawn	Checked	Drwg. No.	Project No.	Scale	Date
SS	RT	S11	T-22-10-01	1:500@A3	21.10.22

Dundee City Council
 (Variation of Working Restrictions)
 Order
 2022

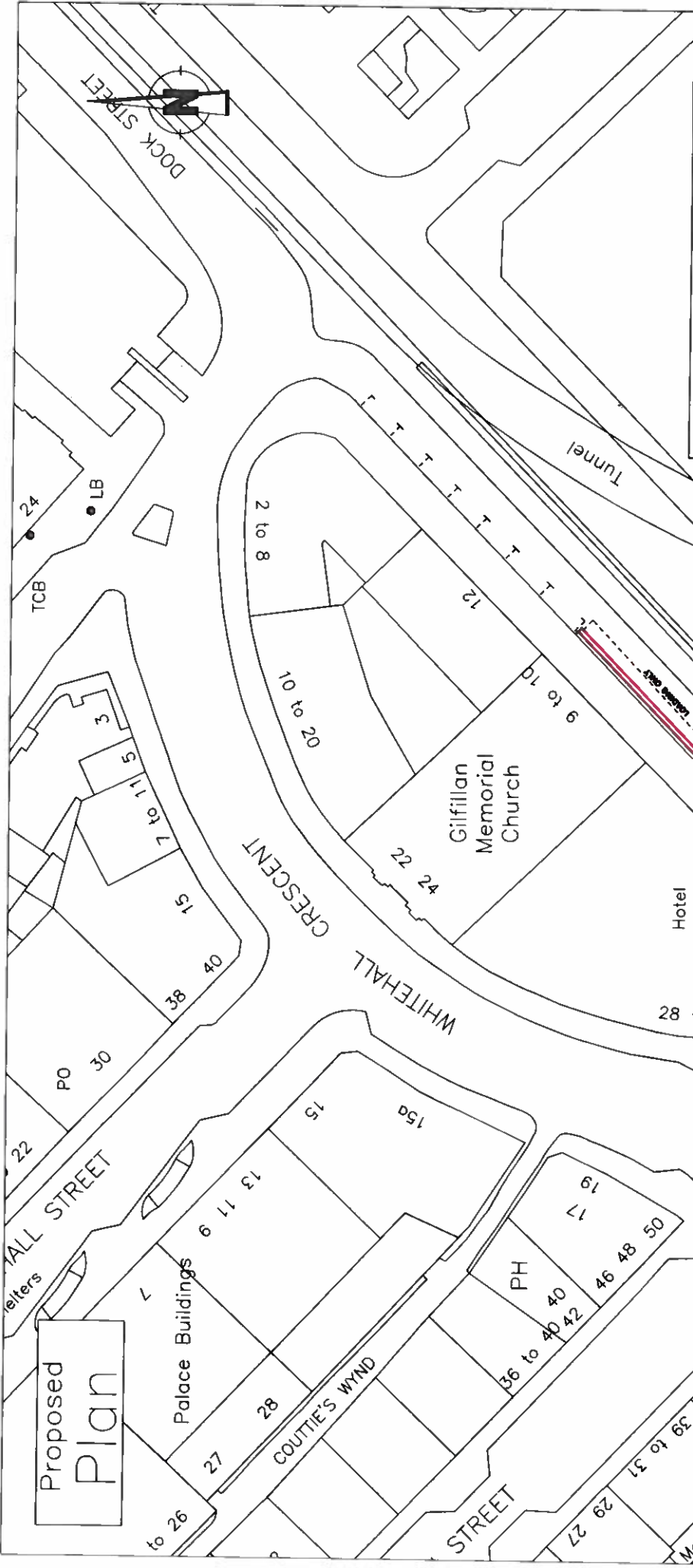
City Development Department
 City Development Department, Director Robin Presswood
 Dundee House, 38 North Lindsay Street, Dundee BB1 6E

Reproduced by permission of Dundee City Council on behalf of M&S. © Crown copyright and database right 2022. All rights reserved. Ordnance Survey Licence number 100023711.

Existing
 Plan

Legend

- Existing 'At Any Time' Restriction
- Existing 'Loading Only' Restriction
- Existing 'Pay & Display' Restriction



Drawn	SS	Checked	RT	Drwg. No.	S12	Project No.	T-22-10-01	Scale	1:5000A3	Date	21.10.22
-------	----	---------	----	-----------	-----	-------------	------------	-------	----------	------	----------

Dundee City Council
(Variation of Waiting Restrictions)
Order
2022

Dundee
City Council

City Development Department

City Development Department, Director, Robin Presswood
Dundee House, 30 North Lindsay Street, Dundee DD1 1UE

Reproduced by permission of Ordnance Survey on behalf of HMCO. © Crown copyright and database right 2022. All rights reserved. Ordnance Survey Licence number 100049371.

Legend

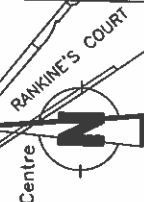
- Proposed 'At Any Time' Restriction
- Proposed 'Loading Only' Restriction
- Proposed 'Pay & Display' Restriction

Plan

st
ch

The Howff or
Old Burial Ground

Keiller Shopping Centre



REFORM STREET

BARRACK STREET

BANK STREET

Multistorey Car Park

STREET

Unit/Revision

Legend

Existing 'At Any Time' Restriction
with Proposed 'No Loading At Any
Time' Restriction



Drawn	SS	Checked	RT	Dwg.No.	S13	Project No.	T-22-10-01	Scale	1:1250@A3	Date	21.10.22
-------	----	---------	----	---------	-----	-------------	------------	-------	-----------	------	----------

Dundee City Council
(Variation of Waiting Restrictions)
Order
2022



City Development Department

City Development Department, Director Robin Presswood
Dundee House, 30 North Lindsay Street, Dundee DD1 1SE

Approved by the Council of Dundee City Council on 18th October 2022.
Crown copyright and database right 2022. Ordnance Survey Licence number 100023371

**DUNDEE CITY COUNCIL
ROAD TRAFFIC REGULATION
ACT 1984**

**DUNDEE CITY COUNCIL (VARIATION
OF WAITING RESTRICTIONS)
ORDER 2023**

2023

Head of Democratic and Legal Services
Dundee City Council
21 City Square
DUNDEE