

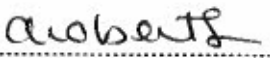
DUNDEE CITY COUNCIL
ROAD TRAFFIC REGULATION ACT 1984

DUNDEE CITY COUNCIL (WOODSIDE AND STOBSWELL AREAS, DUNDEE) (20 MPH ZONES) ORDER 2024


Dundee City Council in exercise of the powers conferred on them by Section 84 to the Road Traffic Regulation Act 1984 (which Act of 1984 is hereinafter referred to as "the said Act") and of all other powers enabling them in that behalf and after consultation with the Chief Constable in accordance with Part III of Schedule 9 to the Act hereby make the following Order:-

1. This Order may be cited as Dundee City Council (Woodside and Stobswell Areas, Dundee) (20 mph Zones) Order 2024 and shall come into operation on the Thirtieth day of April Two Thousand and Twenty Four.
2. No person shall drive a motor vehicle on any lengths of roads specified in the Schedule to this Order at a speed exceeding 20 miles per hour.

SIGNED at DUNDEE on the TWENTY THIRD day of APRIL TWO THOUSAND AND TWENTY FOUR.



Witness

 Legal Manager

SCHEDULE/

DUNDEE CITY COUNCIL (WOODSIDE AND STOBSWELL AREAS, DUNDEE) (20 MPH ZONES) ORDER 2024

SCHEDULE

WOODSIDE AREA

1. **BALGRAY PLACE (ALL)** for their entire lengths
2. **BALGRAY STREET** for its entire length
3. **BARNES AVENUE** for its entire length
4. **CARDROSS PLACE** for its entire length
5. **CARDROSS STREET** for its entire length
6. **CASTLE TERRACE (ALL)** for their entire lengths
7. **CORBIE WOOD** for its entire length
8. **DOWNIE PARK** for its entire length
9. **DOWNIEPARK PLACE** for its entire length
10. **DOWNIEPARK ROAD** for its entire length
11. **GRAHAM TERRACE** for its entire length
12. **GRAHAM WYND** for its entire length
13. **GRANTON PLACE** for its entire length
14. **GRANTON TERRACE** for its entire length
15. **HAYWOOD PLACE (ALL)** for their entire lengths
16. **KEILLER AVENUE** for its entire length
17. **KEILLER ROAD** for its entire length
18. **KERRSVIEW TERRACE** for its entire length
19. **LAMMERTON TERRACE** for its entire length
20. **MAINS DRIVE** for its entire length
21. **MAINS TERRACE** for its entire length
22. **SHAW CRESCENT** for its entire length
23. **SHAW PLACE** for its entire length
24. **ST MICHAELS YARD** for its entire length
25. **WOODLANDS TERRACE** for its entire length

26. WOODSIDE AVENUE for its entire length

STOBSEWELL AREA

1. **ABERCORN STREET** for its entire length
2. **ALBERT STREET** for its entire length
3. **ANSTRUTHER ROAD** for its entire length
4. **BALDOVAN TERRACE** for its entire length
5. **BALMORE STREET** for its entire length
6. **BAXTER PARK COURT** for its entire length
7. **BAXTER PARK GLEBE** for its entire length
8. **BAXTER PARK TERRACE** for its entire length
9. **BINGHAM TERRACE (ALL)** for their entire lengths
10. **BONNYRIGG PLACE (ALL)** for their entire lengths
11. **BROTHOCK GARDENS** for its entire length
12. **BROWN CONSTABLE STREET (FROM ITS JUNCTION WITH VICTORIA STREET TO ITS JUNCTION WITH DURA STREET)** for its entire length
13. **CARDEAN STREET** for its entire length
14. **CHALMERS STREET** for its entire length
15. **CLARENCE ROAD** for its entire length
16. **COWAN STREET** for its entire length
17. **CRAIGIE STREET** for its entire length
18. **CUNNINGHAM STREET** for its entire length
19. **DALKEITH ROAD** from its junction with Arbroath Road to its junction with Pitkerro Road
20. **DEERPARK ROAD** for its entire length
21. **DENNISON ROAD EAST** for its entire length
22. **DENNISON ROAD WEST** for its entire length
23. **ELIZA STREET (FROM ITS JUNCTION WITH ALBERT STREET NORTHWESTWARDS TO THE END OF CARRIAGEWAY)** for its entire length

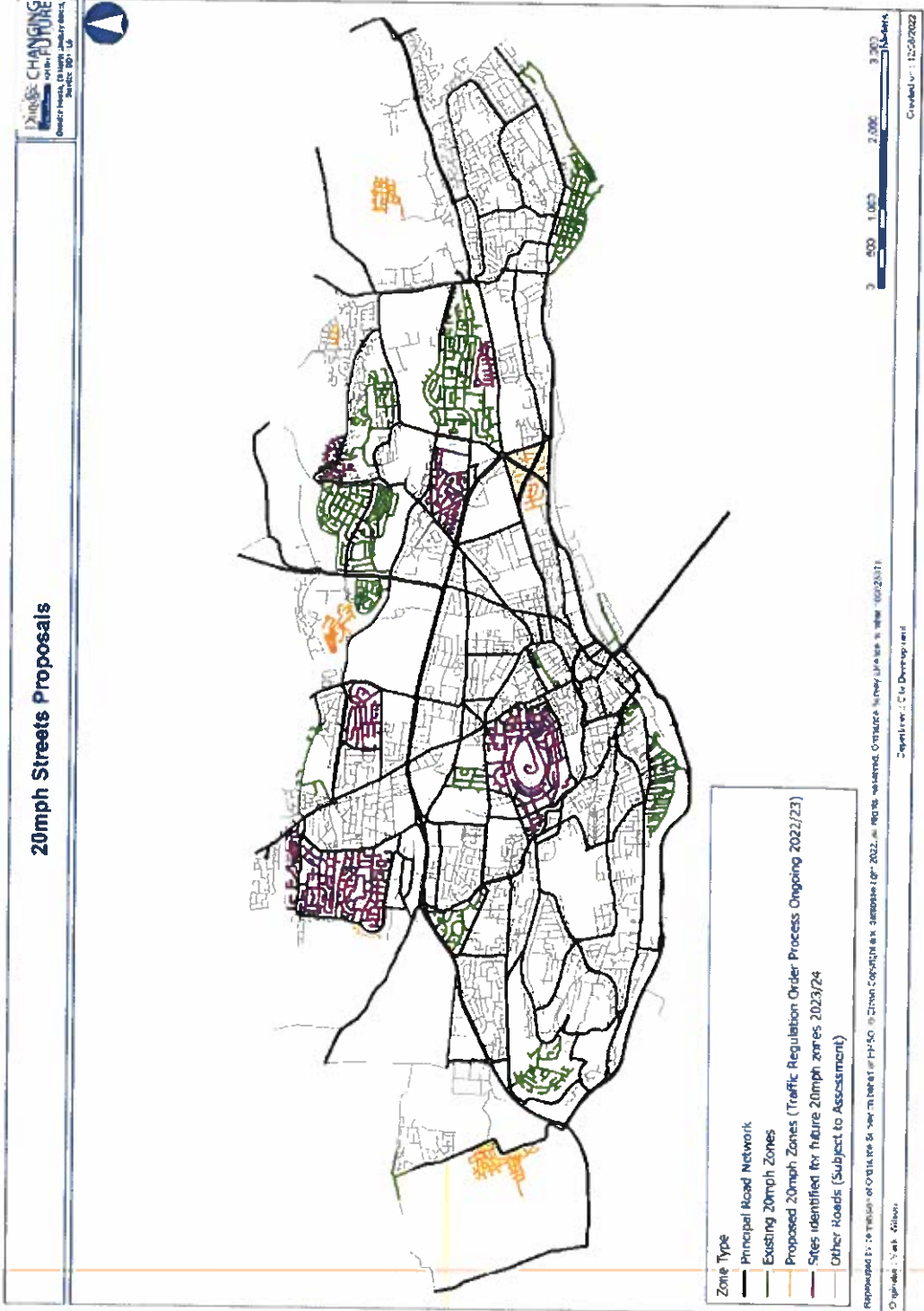
24. **ERSKINE STREET (ALL)** for their entire lengths
25. **KEMBACK STREET** for its entire length
26. **LANGLANDS STREET** for its entire length

27. **LILYBANK MEWS** for its entire length
28. **LORAIN ROAD** for its entire length
29. **LYNNEWOOD PLACE** for its entire length
30. **LYON STREET** for its entire length
31. **MADEIRA STREET** for its entire length
32. **MAITLAND STREET** for its entire length
33. **MCGILL STREET** for its entire length
34. **MORGAN PLACE** for its entire length
35. **MORGAN STREET** for its entire length
36. **NESBITT STREET** for its entire length
37. **PARK AVENUE** for its entire length
38. **RAGLAN STREET** for its entire length
39. **RENDEL ROAD (ALL)** for their entire lengths
40. **ROBSON STREET** for its entire length
41. **RODD ROAD (ALL)** for their entire lengths
42. **ROSLIN GARDENS** for its entire length
43. **STOBSMUIR ROAD** for its entire length
44. **WALLACETOWN COURT** for its entire length
45. **WALROND STREET** for its entire length
46. **WHALERS CLOSE** for its entire length
47. **WORTLEY PLACE** for its entire length

Robert..... Witness

Maria Mear..... Legal
Manager

APPENDIX B



DUNDEE CITY COUNCIL
ROAD TRAFFIC REGULATION ACT
1984

DUNDEE CITY COUNCIL WOODSIDE
AND STOBSWELL AREAS, DUNDEE)
(20 MPH ZONE) ORDER 2024

2024

Head of Democratic and Legal Services
Dundee City Council
City Square
DUNDEE
